

NM OIL CONSERVATION
ARTESIA DISTRICT

OCT 19 2017

Form C-141
Revised April 3, 2017

District I
1625 N. French Dr., Hobbs, NM 88240
District II
811 S. First St., Artesia, NM 88210
District III
1000 Rio Brazos Road, Aztec, NM 87410
District IV
1220 S. St. Francis Dr., Santa Fe, NM 87505

State of New Mexico
Energy Minerals and Natural Resources

Oil Conservation Division
1220 South St. Francis Dr.
Santa Fe, NM 87505

RECEIVED
Must be filed to appropriate District Office in
accordance with 19.15.29 NMAC.

FAB1729626721

Release Notification and Corrective Action

NAB1729626855

OPERATOR

☒ Initial Report ☒ Final Report




Name of Company	Enterprise Field Services, LLC	Contact	Dina Ferguson
Address	PO Box 4324, Houston, TX 77210	Telephone No.	210-528-3824
Facility Name	Pipeline ROW, OACOAB	Facility Type	Natural Gas Pipeline
Surface Owner	Ronald Scott	Mineral Owner	N/A
		API No.	N/A

LOCATION OF RELEASE

Unit Letter	Section	Township	Range	Feet from the	North/South Unit Line	Feet from the	East/West Line	County
H	19	23S	28E	282	South	92	East	Eddy
Latitude		N 32.291574		Longitude		W -104.118386		NAD83

NATURE OF RELEASE

Type of Release	Natural Gas	Volume of Release	195 MCF	Volume Recovered	N/A
Source of Release	Pipeline Release	Date and Hour of Occurrence	9/16/2017 @ 17:30 MDT	Date and Hour of Discovery	9/16/2017 @ 17:30 MDT
Was Immediate Notice Given?	<input type="checkbox"/> Yes <input type="checkbox"/> No <input checked="" type="checkbox"/> Not Required				
By Whom?	If YES, To Whom?				
Was a Watercourse Reached?	<input type="checkbox"/> Yes <input checked="" type="checkbox"/> No				
If a Watercourse was Impacted, Describe Fully.* N/A					
Describe Cause of Problem and Remedial Action Taken.* Natural gas was released due to a pipeline leak. Pipeline segment was isolated, blown down, and will be repaired following a standard one-call.					
Describe Area Affected and Cleanup Action Taken.* Remediation actions will follow the Enterprise Products, General Release Notification, Response and Remediation Plan (March 9, 2015).					
I hereby certify that the information given above is true and complete to the best of my knowledge and understand that pursuant to NMOCD rules and regulations all operators are required to report and/or file certain release notifications and perform corrective actions for releases which may endanger public health or the environment. The acceptance of a C-141 report by the NMOCD marked as "Final Report" does not relieve the operator of liability should their operations have failed to adequately investigate and remediate contamination that pose a threat to ground water, surface water, human health or the environment. In addition, NMOCD acceptance of a C-141 report does not relieve the operator of responsibility for compliance with any other federal, state, or local laws and/or regulations.					

Signature: 		OIL CONSERVATION DIVISION	
Printed Name: Jon E. Fields		Approved by Environmental Specialist: 	
Title: Director, Field Environmental		Approval Date: 10/30/17	Expiration Date: N/A
E-mail Address: jefields@eprod.com		Conditions of Approval: FINAL	Attached: 
Date: 10-19-2017	Phone: 713-381-6684		

* Attach Additional Sheets If Necessary

Bratcher, Mike, EMNRD

From: Nolan, Shiver <SNolan@eprod.com>
Sent: Thursday, October 19, 2017 12:31 PM
To: Bratcher, Mike, EMNRD
Subject: Eddy County C-141 ROW OACOAB
Attachments: Eddy County C-141 Pipeline ROW OACOAB (9-16) October 2017.pdf

Attached for your review and handling is the subject release report. Should you need additional information, please contact Dina Ferguson as Ms. Miro is out on leave.

Shiver Nolan
Sr. Compliance Administrator

This message (including any attachments) is confidential and intended for a specific individual and purpose. If you are not the intended recipient, please notify the sender immediately and delete this message.