



AE Order Number Banner

Report Description

This report shows an AE Order Number in Barcode format for purposes of scanning. The Barcode format is Code 39.



App Number: pDD00000012002

DD - 1

TENNECO OIL CO

OIL CONSERVATION COMMISSION

P. O. BOX 2088

SANTA FE, NEW MEXICO

September 23, 1966

**Tenneco Oil Company
P. O. Box 1714
Durango, Colorado 81302**

Attention: Mr. Robert E. Siverson

Administrative Order DD-1

Gentlemen:

Reference is made to your recent applications for authority to set whipstocks above the Mesaverde formation and to intentionally deviate certain wells to be recompleted as duals in the Blanco-Mesaverde and Basin-Dakota Gas Pools.

Pursuant to the authority given me by Order No. R-3031, Tenneco Oil Company is hereby authorized to intentionally deviate the following wells:

**Florance Well No. 4, 1750' FSL and 990' FWL, Section 10,
Township 30 North, Range 9 West**

**Riddle Well No. 2, 790' FSL and 1850' FWL, Section 17,
Township 30 North, Range 9 West**

**Florance Well No. 24, 790' FNL and 990' FEL, Section 23,
Township 29 North, Range 9 West**

**State Com "A" Well No. 2, 990' FSL and 990' FWL, Section
16, Township 30 North, Range 9 West**

OIL CONSERVATION COMMISSION

P. O. BOX 2088

SANTA FE, NEW MEXICO

-2-

September 23, 1966

Tenneco Oil Company
Durango, Colorado

Administrative Order DD-1

Riddle Well No. 1, 1220' FNL and 1620' FEL, Section 21,
Township 30 North, Range 9 West

Florance Well No. 13, 990' FNL and 1650' FEL, Section 18,
Township 30 North, Range 9 West

The above approval is given in the interest of the prevention of waste. To ensure that correlative rights are adequately protected, no allowable shall be assigned to any of the aforesaid wells until the provisions of Section 1(c) of Order No. R-3031 have been complied with.

Very truly yours,

A. L. PORTER, Jr.
Secretary-Director

ALP/DSN/esr

cc: Oil Conservation Commission (with enclosures) - Aztec
United States Geological Survey - Farmington

MAIN OFFICE C-100
SEP 14 AM 8 00

September 12, 1966

*File
Recent
DD-
for Tamm*

Tenneco Oil Company
Post Office Box 1714
835 Second Avenue
Durango, Colorado

Attention: Mr. Robert E. Siverson
District Production Superintendent

Gentlemen:

We have received copies of your applications to the New Mexico Oil Conservation Commission requesting approval to set a whipstock above the Mesaverde and intentionally deviate and drill from the Mesaverde to the Basin Dakota and dually complete the following wells:

1. State Com. #2, SW/4 Sec. 16, T30N, R9W
2. Riddle #2, SW/4 Sec. 17, T30N, R9W
3. Riddle #1, NE/4 Sec. 21, T30N, R9W
4. Florance #13, NE/4 Sec. 18, T30N, R9W


This is to advise that El Paso has no objection to the proposed program, provided the total depth will not be closer than 200' from any boundary or proration line after deepening.

Very truly yours,

ORIGINAL SIGNED BY
D. N. CANFIELD

D. N. Canfield
Regional Land Manager

DNC:ss

 cc: Secretary Director
New Mexico Oil Conservation Commission
Post Office Box 2088
Santa Fe, New Mexico

PAN AMERICAN PETROLEUM CORPORATION

SECURITY LIFE BUILDING

DENVER, COLORADO 80202

MAIN OFFICE 000

AUG 5 1966

PRODUCING DEPARTMENT
H. T. HUNTER
DIVISION PRODUCTION
MANAGER

DISTRICT SUPERINTENDENTS
W. M. JONES
A. E. PIPER
T. M. CURTIS
JOINT INTEREST
SUPERINTENDENT
S. B. RICHARDS

*File of account
DD administrative order*

August 3, 1966

File: SBR-360-986.511

Re: Applications of Tenneco Oil Company
For Administrative Approval to
Intentionally Whipstock and Deviate
Florance Well No.'s 4 and 24
Blanco Mesaverde and Basin Dakota Gas Pools,
San Juan County, New Mexico

Secretary-Director
New Mexico Oil Conservation Commission
P. O. Box 2088
Santa Fe, New Mexico

Dear Sir:

Pan American is in receipt of the subject Applications, and as an offset lease owner to said wells, waives objection to the Applications and requests that the Applicant be granted permission to set a whipstock above the Mesaverde, intentionally deviate, drill from the Mesaverde to the Basin Dakota, and dually complete the subject wells, as proposed in said Applications.

Yours very truly,

S. B. Richards

cc: Tenneco Oil Company
P. O. Box 1714
Durango, Colorado 81302

THE UNIVERSITY OF CHICAGO

PHYSICS DEPARTMENT

PHYSICS 311

LECTURE 1

1.1.1

1.1.2

1.1.3

1.1.4

1.1.5

1.1.6

1.1.7

1.1.8

1.1.9

1.1.10

1.1.11

1.1.12

1.1.13

1.1.14

1.1.15



TENNECO OIL COMPANY • P. O. BOX 1714 • 835 SECOND AVENUE • DURANGO, COLORADO 81302

August 16, 1966

MAIN OFFICE
AUG 26 AM 7 41

Secretary Director
New Mexico Oil Conservation Commission
P. O. Box 2088
Santa Fe, New Mexico

Re: Intentional Whipstock & Deviation
Riddle No. 2
Blanco Mesaverde & Basin Dakota Field
790' FSL, 1850' FWL
S/2, Section 17, T-30-N, R-9-W
San Juan County, New Mexico

Dear Sir:

Application is hereby made for Administrative Approval to set a whipstock above the Mesaverde and intentionally deviate the above well and drill from the Mesaverde to the Basin Dakota and dually complete.

A copy of this application will be forwarded to the offset operator, El Paso Natural Gas Company, P. O. Box 990, Farmington, New Mexico.

Upon reaching total depth, a deviation survey will be submitted for each 500' or less. Total depth will not be closer than 200' from any boundary or proration unit line after deepening.

Very truly yours,

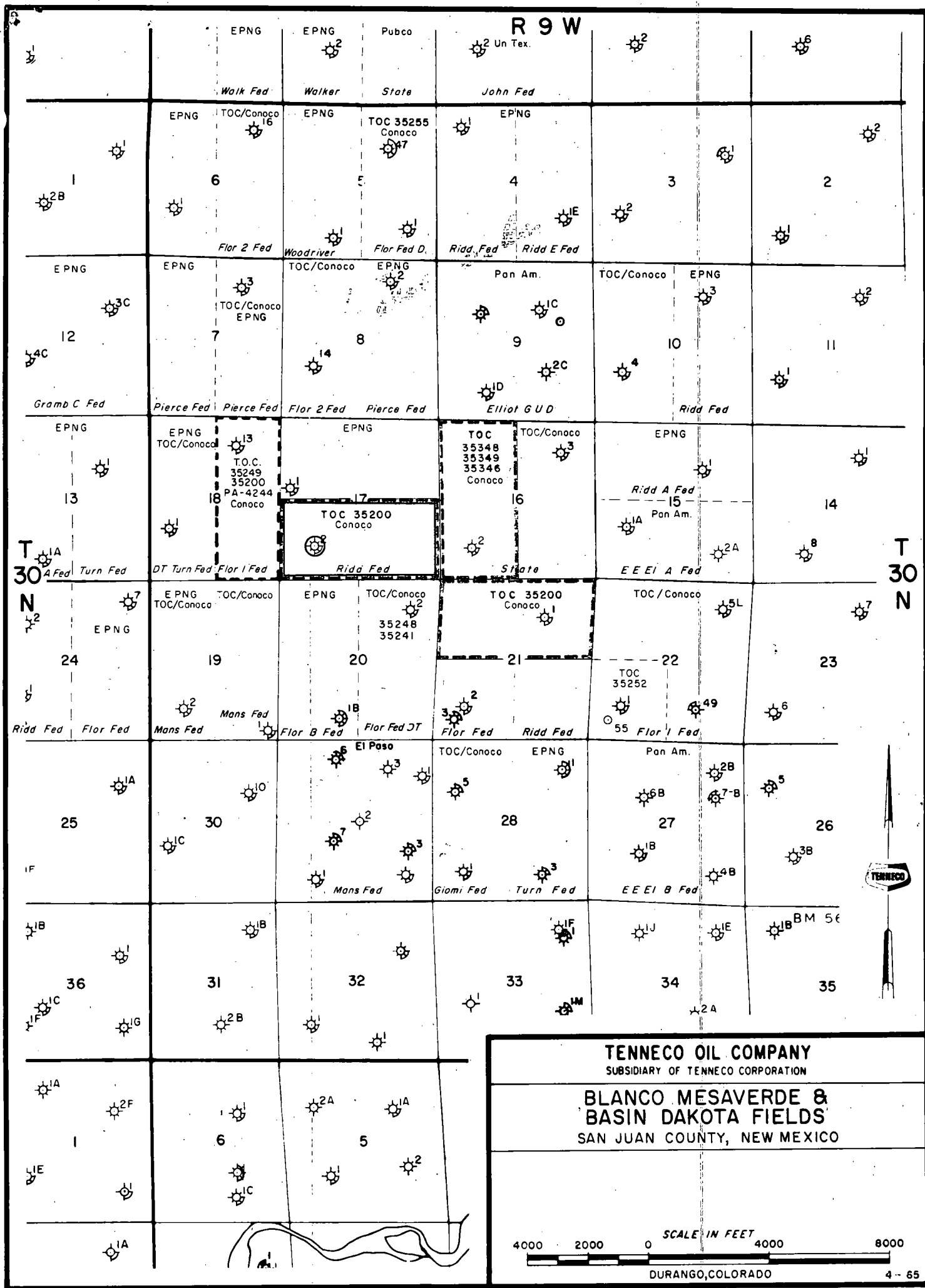
TENNECO OIL COMPANY

Robert E. Siverson
District Production Superintendent

HCN:hes

Attachment

CC: El Paso Natural Gas Company
Aztec Oil & Gas Company
Continental Oil Company





TENNECO OIL COMPANY • P. O. BOX 1714 • 835 SECOND AVENUE • DURANGO, COLORADO 81302

MAIN OFFICE 000
JUL 28 AM 7 35

July 27, 1966

Secretary Director
New Mexico Oil Conservation Commission
P. O. Box 2088
Santa Fe, New Mexico

Re: Intentional Whipstock and Deviation
Florance No. 24
Blanco Mesaverde and Basin Dakota Field
790' FNL 990' FEL
E/2 of Section 23, T-29-N, R-9-W
San Juan County, New Mexico

Dear Sir:

Application is hereby made for administrative approval to set a whipstock above the Mesaverde and intentionally deviate the above well and drill from the Mesaverde to the Basin Dakota and dually complete.

A copy of this application will be forwarded to the offset operator: Pan American Petroleum, Farmington, New Mexico.

Upon reading total depth, a deviation survey will be submitted for each 500' or less. Total Depth will not be closer than 200' from any boundary or proration unit line, after deepening.

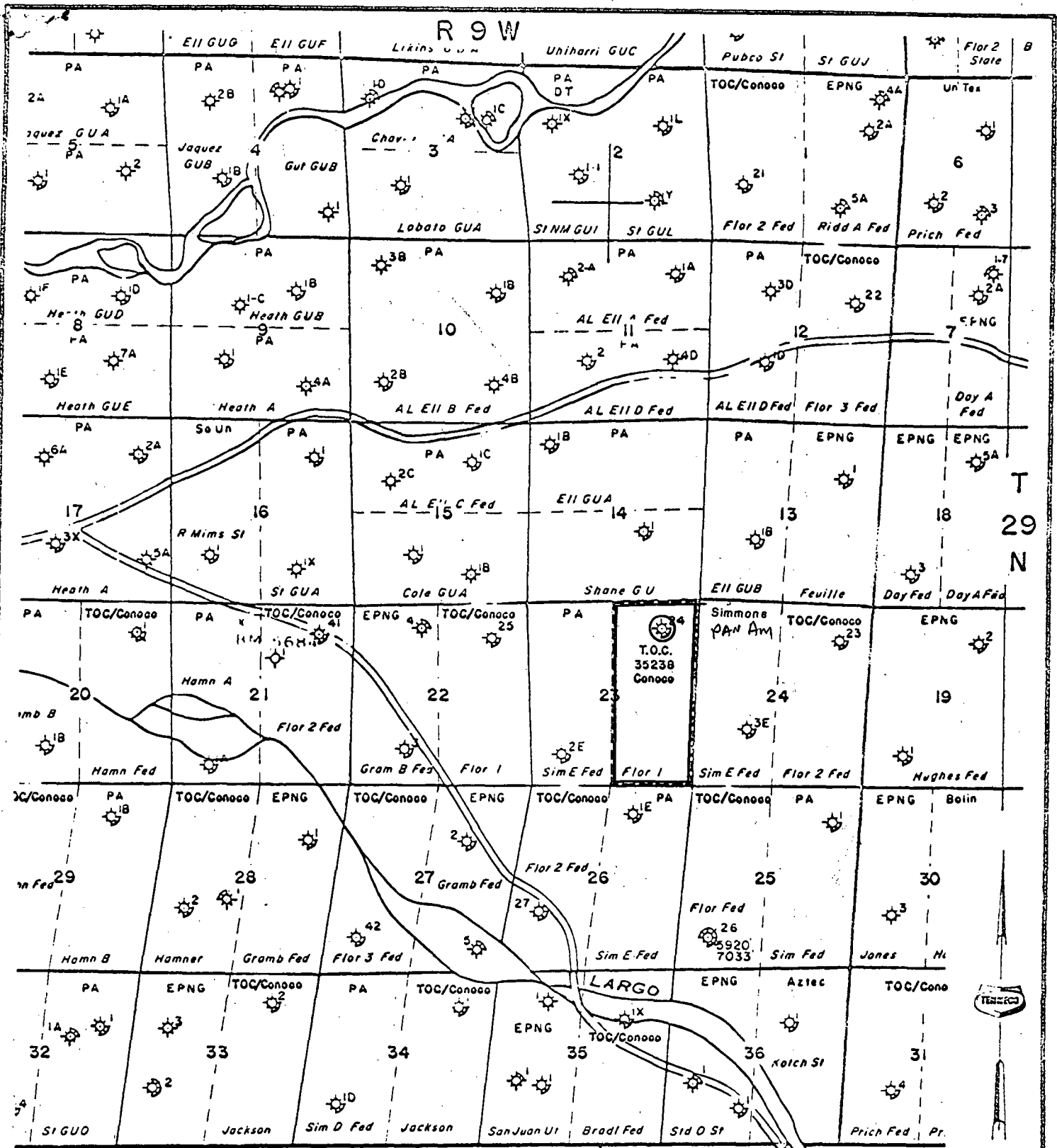
Yours very truly,

TENNECO OIL COMPANY

Robert E. Siverson
District Production Superintendent

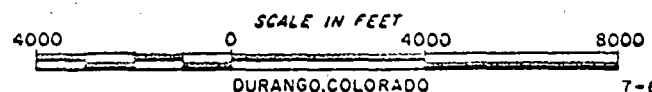
HCN/mkw
Attachment

cc: Pan American Petroleum
P. O. Box 480
Farmington, New Mexico



TENNECO OIL COMPANY
SUBSIDIARY OF TENNECO CORPORATION

PORTION OF FOUR TOWNSHIP AREA
San Juan County, New Mexico





R-3031
R-3031-A

TENNECO OIL COMPANY • P. O. BOX 1714 • 835 SECOND AVENUE • DURANGO, COLORADO 81302

July 22, 1966

OCC-SF

Secretary-Director
New Mexico Oil Conservation Commission
P. O. Box 2088
Santa Fe, New Mexico

Re: Intentional Whipstock and Deviation
Florance No. 4
Blanco Mesaverde & Basin Dakota Field
1750 FSL, 990 FWL
W/2 Section 10, T30N, R9W
San Juan County, New Mexico

MAIN OFFICE-000
JUL 25 AM 7 33

Dear Sir:

Application is hereby made for administrative approval to set a whipstock above the Mesaverde, intentionally deviate the above well, drill from the Mesaverde to the Basin Dakota and dually complete.

A copy of this application will be forwarded to the offset operators: El Paso Natural Gas Company, Farmington, New Mexico, and Pan American Petroleum Corporation, Farmington, New Mexico.

Upon reaching total depth, a deviation survey will be submitted for each 500 feet or less. Total depth will not be closer than 200 feet from any boundary or proration unit line, after deepening.

Very truly yours,

TENNECO OIL COMPANY

Robert E. Siverson
District Production Superintendent

HCN:sg
Attach.

cc: El Paso Natural Gas Company
Pan American Petroleum Corporation

R 9 W

R 8 W

