



OIL CONSERVATION COMMISSION

STATE OF NEW MEXICO

P. O. BOX 2088 - SANTA FE

87501




DIRECTOR
JOE D. RAMEY

LAND COMMISSIONER
PHIL R. LUCERO

STATE GEOLOGIST
EMERY C. ARNOLD

February 11, 1976



Brooks Exploration Incorporated
1005 Western Federal Savings Building
Denver, Colorado 80202

Attention: Mr. Bill J. Brooks

Administrative Order TX-47

Gentlemen:

Reference is made to your letter of February 4, 1976, wherein you request exceptions to provisions of Commission Rule 107 (d) 2 for the following wells in Township 21 North, Range 21 East, NMPM, Mora County, New Mexico:

Berlier Well No. 1-A, located in Unit N of Section 14, in which 7 inch casing is set at 293 feet cemented to the surface;

Julian Well No. 1, located in Unit G of Section 15, in which 4 1/2 inch casing is set at 379 feet cemented to the surface;

Berlier Well No. 3, located in Unit A of Section 22, in which 7 inch casing is set at 364 feet cemented to the surface;

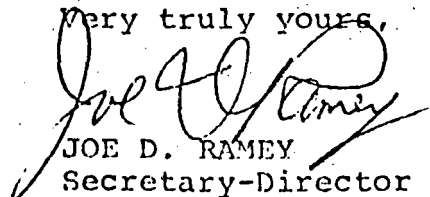
Berlier Well No. 2, located in Unit A of Section 23, in which 7 inch casing is set at 358 feet cemented to the surface;

Berlier Well No. 4, located in Unit K of Section 23, in which 7 inch casing is set at 324 feet cemented to the surface;

Berlier Well No. 5, located in Unit B of Section 26, in which 7 inch casing is set at 380 feet cemented to the surface.

It is our understanding that no liquids are produced with the gas in any of these wells. Therefore, in accordance with the authority granted me by Rule 107 (e), Brooks Exploration Incorporated is hereby entitled to produce the above described wells through the casing, provided however, that the Commission reserves the right to rescind this authorization at any time that it considers waste or reservoir damage to be resulting from such production practices.


Very truly yours,


JOE D. RAMEY
Secretary-Director

JDR/CU/og

cc: Mr. Emery Arnold
State Geologist
Box 2860
Santa Fe, New Mexico

PV2V2004334323




BROOKS EXPLORATION INCORPORATED

Oil and Gas Exploration and Leasing

1005 WESTERN FEDERAL SAVINGS BLDG.

718 SEVENTEENTH STREET

DENVER, COLORADO 80202



(303) 292-1270

OIL CONSERVATION COMM.
Santa Fe

February 4, 1976

New Mexico Oil Conservation Commission
Mr. Carl Ulvog, Senior Geologist
District IV Supervisor
P. O. Box 2088
Santa Fe, New Mexico 87501

Re: Wagon Mound Area
Mora County, New Mexico

Dear Carl:

Thank you for your letter of February 2, 1976, explaining procedures. As a result of your letter of explanation, I request from the Secretary-Director of the Commission an exception of Rule 107 (d) parts (1) (2) and (3) whereby I can produce dry gas from the below listed wells:

1. Brooks Exploration #1 Julien, Section 15, T21N R21E
2. Brooks Exploration #1-A Berlier, Section 14, T21N R21E
3. Brooks Exploration #2 Berlier, Section 23, T21N R21E
4. Brooks Exploration #3 Berlier, Section 22, T21N R21E
5. Brooks Exploration #4 Berlier, Section 23, T21N R21E
6. Brooks Exploration #5 Berlier, Section 26, T21N R21E


Mr. Carl Ulvog

Page 2

February 4, 1976

These wells are completed with 4½" or 7" casing set at the top of the producing interval at depth less than 500' with said casing cemented to surface. Production is from open hole with no water problem encountered. Due to the very low flow pressure, tubing would cause undue flow restrictions. We can assure the Secretary-Director that no waste will be caused by the above requested exception.

Very truly yours,

A handwritten signature in cursive script, reading "Bill J. Brooks".

Bill J. Brooks
President

BJB:fs