

District I - (505) 393-6161
1623 N. French Dr.
Hobbs, NM 88241-1980
District II - (505) 748-1283
811 S. First
Artesia, NM 88210
District III - (505) 334-6178
1000 Rio Brazos Road
Aztec, NM 87410
District IV - (505) 827-7131

New Mexico
Energy Minerals and Natural Resources Department
Oil Conservation Division
2040 South Pacheco Street
Santa Fe, New Mexico 87505
(505) 827-7131

1157
Form C-142
Date 06/99

SUBMIT ORIGINAL
PLUS 2 COPIES
TO THE SANTA FE
OFFICE

RECEIVED
AUG 19 1999

APPLICATION FOR NEW WELL STATUS
OIL CONSERVATION DIVISION

I. Operator and Well

Operator name & address Nearburg Producing Company 3300 North "A" Street, Bldg. 2, Suite 120 Midland, Texas 79705						OGRID Number 94230		
Contact Party Robert G. Shelton						Phone 915/686-8235		
Property Name Crow Flats "11" Fed. Com.				Well Number #1		API Number 30-015-30592		
UT	Section 11	Township 16S	Range 28E	Feet From The 1,980	North/South Line South	Feet From The 660'	East/West Line West	County Eddy

II. Date/Time Information

Spud Date 3/29/99	Spud Time 2300 hrs.	Date Completed 05/25/99	Pool Diamond Mound; Morrow
----------------------	------------------------	----------------------------	-------------------------------

III. Attach copies of Form C-103 or Federal Form 3160-5 showing date/time of drilling commenced and Form C-105 or Federal Form 3160-4 showing well was completed as a producer.

IV. Attach a list of all working interest owners with their percentage interests.

V. AFFIDAVIT:


State of Texas)
County of Midland) ss.

Robert G. Shelton, being first duly sworn, upon oath states:

- I am the Operator, or authorized representative of the Operator, of the above-referenced well.
- To the best of my knowledge, this application is complete and correct.

Signature Robert G. Shelton Title Land Manager Date 8/16/99

SUBSCRIBED AND SWORN TO before me this 16th day of August, 1999.



Dixie D. Walton
Notary Public

My Commission expires: 5-25-2000

FOR OIL CONSERVATION DIVISION USE ONLY:

VI. CERTIFICATION OF APPROVAL:

This Application is hereby approved and the above-referenced well is designated a New Well. By copy hereof, the Division notifies the Secretary of the Taxation and Revenue Department of this Approval.

Signature <u>Mark Rahby</u>	Title <u>P.E. Spec.</u>	Date <u>AUG 20 1999</u>
--------------------------------	----------------------------	----------------------------

VII. DATE OF NOTIFICATION TO THE SECRETARY OF THE TAXATION AND REVENUE DEPARTMENT: AUG 23 1999

NOTICE: The operator must notify all working interest owners of this New Well certification.

PV12V8006335123

UNITED STATES
DEPARTMENT OF THE INTERIOR
BUREAU OF LAND MANAGEMENT

SUBMIT IN DUPLICATE

OPERATOR'S COPY

(See other in-
structions on
reverse side)FORM APPROVED
OMB NO. 1004-0137
Expires: February 28, 1995

WELL COMPLETION OR RECOMPLETION REPORT AND LOG*

1a. TYPE OF WELL:		OIL WELL <input type="checkbox"/>	GAS WELL <input checked="" type="checkbox"/>	DRY <input type="checkbox"/>	Other _____		
b. TYPE OF COMPLETION:		NEW WELL <input checked="" type="checkbox"/>	WORK OVER <input type="checkbox"/>	DEEP-EN <input type="checkbox"/>	PLUG BACK <input type="checkbox"/>	DIFF. RESVR. <input type="checkbox"/>	Other _____
2. NAME OF OPERATOR Nearburg Producing Company						5. LEASE DESIGNATION AND SERIAL NO. NMNM 95630	
3. ADDRESS AND TELEPHONE NO. 3300 North A Street, Building 2, Suite 120, Midland, Texas 79705 (915) 686-8235						6. IF INDIAN, ALLOTTEE OR TRIBE NAME	
4. LOCATION OF WELL (Report location clearly and in accordance with any State requirements) At surface 1,980' FSL and 660' FWL At top prod. interval reported below At total depth						7. UNIT AGREEMENT NAME 24411	
14. PERMIT NO.						DATE ISSUED	12. COUNTY OR PARISH Eddy
15. DATE SPUDDED 03/29/99						16. DATE T.D. REACHED 04/23/99	13. STATE New Mexico
17. DATE COMPL. (Ready to prod.) 05/25/99						18. ELEVATIONS (DF, RKB, RT, GE, ETC.): 3,584' GL 3,602' KB	19. ELEV. CASINGHEAD
20. TOTAL DEPTH, MD & TVD 9,722'		21. PLUG, BACK T.D., MD & TVD 9,514'		22. IF MULTIPLE COMPL., HOW MANY*		23. INTERVALS DRILLED BY →	ROTARY TOOLS X
24. PRODUCING INTERVAL(S), OF THIS COMPLETION-TOP, BOTTOM, NAME (MD AND TVD)* 9,372' - 9,505' Morrow							25. WAS DIRECTIONAL SURVEY MADE No
26. TYPE ELECTRIC AND OTHER LOGS RUN DLL/LDT/CNL/GR/CAL							27. WAS WELL CORED No
28. CASING RECORD (Report all strings set in well)							
CASING SIZE/GRADE		WEIGHT, LB/FT.		DEPTH SET (MD)		HOLE SIZE	
13-3/8"		48#		354'		17-1/2"	
8-5/8"		24# & 32#		1,980'		11"	
5-1/2"		17#		9,722		7-7/8"	
29. LINER RECORD				30. TUBING RECORD			
SIZE		TOP (MD)		BOTTOM (MD)		SACKS CEMENT*	
31. PERFORATION RECORD (Interval, size and number) 9,372' - 9,410' - 0.41" - 152 shots 9,483' - 9,505' - 0.41" - 82 holes				32. ACID, SHOT, FRACTURE, CEMENT SQUEEZE, ETC.			
				DEPTH INTERVAL (MD)		AMOUNT AND KIND OF MATERIAL USED	
				9,372' - 9,505' (OA)		Acidize w/2,000 gals 7-1/2% HCL acid w/additives and N2.	
33. * PRODUCTION							
DATE FIRST PRODUCTION 05/25/99		PRODUCTION METHOD (Flowing, gas lift, pumping—size and type of pump) Flowing					WELL STATUS (Producing or shut-in) Producing
DATE OF TEST 05/30/99		HOURS TESTED 24		CHOKE SIZE 11/64		PROD'N FOR TEST PERIOD →	
FLOW. TUBING PRESS. 1370		CASING PRESSURE NA		CALCULATED 24-HOUR RATE →		OIL—BBL. 31	
						GAS—MCF. 839	
						WATER—BBL. 0	
						GAS-OIL RATIO 27,065:1	
						OIL GRAVITY-API (CORR.) 60	
34. DISPOSITION OF GAS (Sold, used for fuel, vented, etc.) Sold							
35. LIST OF ATTACHMENTS C-104, Deviation Report, Logs							
36. I hereby certify that the foregoing and attached information is complete and correct as determined from all available records							
SIGNED <u>Kim Stewart</u>				TITLE <u>Regulatory Analyst</u>		DATE <u>06/07/99</u>	


*(See Instructions and Spaces for Additional Data on Reverse Side)

Title 18 U.S.C. Section 1001, makes it a crime for any person knowingly and willfully to make to any department or agency of the United States any false, fictitious or fraudulent statements or representations as to any matter within its jurisdiction.

37. SUMMARY OF POROUS ZONES: (Show all important zones of porosity and contents thereof; cored intervals; and all drill-stem, tests, including depth interval, mud, cushion used, time tool open, flowing and shut-in pressures, and recoveries):

FORMATION	TOP	BOTTOM	DESCRIPTION, CONTENTS, ETC.

38. GEOLOGICAL MARKERS			38. GEOLOGICAL MARKERS		
NAME	TOP		NAME	TOP	
	MEAS. DEPTH	TRUE VERT. DEPTH		MEAS. DEPTH	TRUE VERT. DEPTH
Yates	382		Atoka	8914	
Queen	1143		Morrow	9205	
San Andres	1904		Mississippian	9552	
Glorieta	3289				
Tubb	4586				
Abo	5348				
Wolfcamp	6628				
Cisco	7618				
Canyon	8226				
Strawn	8610				



Patterson Drilling Company

410 N. Loraine Street — (915) 682-9401
Midland, Texas 79701

May 3, 1999

Drilling Department
Nearburg Producing Company
3300 N A St, Bldg 2, Ste 120
Midland, TX 79705

RE: Inclination Report
Crow Flats Fed Com #1
Sec 9; T-16-S; R-28-E

Gentlemen:

The following is an inclination survey on the above referenced well located in Eddy County, New Mexico:

240' - 0.50	4310' - 0.75	6997' - 1.00
622' - 1.00	4757' - 1.25	7156' - 1.00
993' - 0.50	5259' - 0.75	7314' - 1.00
1280' - 1.00	5703' - 0.75	7598' - 0.75
1563' - 0.50	6050' - 0.75	7853' - 0.75
1877' - 0.50	6176' - 2.00	8261' - 1.75
2382' - 0.50	6268' - 2.50	8544' - 1.25
2826' - 1.25	6397' - 1.75	8863' - 1.25
3326' - 1.50	6521' - 0.75	9182' - 1.00
3801' - 0.75	6834' - 1.25	9653' - 1.25

Sincerely,

Rebecca Edwards

Rebecca A. Edwards
Administrative Assistant


STATE OF TEXAS)
)
COUNTY OF MIDLAND)

The foregoing was acknowledged before me this 3rd day of May, 1999 by Rebecca A. Edwards.

MY COMMISSION EXPIRES:

Treva Forrester

NOTARY PUBLIC



UNITED STATES
DEPARTMENT OF THE INTERIOR
BUREAU OF LAND MANAGEMENT

FORM APPROVED
Budget Bureau No. 1004-0135
Expires: March 31, 1993

SUNDRY NOTICES AND REPORTS ON WELLS

Do not use this form for proposals to drill or to deepen or reentry to a different reservoir.
Use "APPLICATION FOR PERMIT-" for such proposals

SUBMIT IN TRIPLICATE

1. Type of Well

☐ Oil Well ☒ Gas Well ☐ Other

2. Name of Operator

Nearburg Producing Company

3. Address and Telephone No.

3300 North A Street, Building 2, Suite 120, Midland, Texas 79705 (915) 686-8235

4. Location of Well (Footage, Sec., T., R., M., or Survey Description)

1,980' FSL and 660' FWL, Section 11, T16S, R28E

5. Lease Designation and Serial No.

NMNM95630

6. If Indian, Allottee or Tribe Name

N/A

7. If Unit or CA, Agreement Designation

24411

8. Well Name and No.

Crow Flats 11 Fed Com #1

9. API Well No.

30 015 30592

10. Field and Pool, or Exploratory Area

Morrow

11. County or Parish, State

Eddy County, New Mexico


12. CHECK APPROPRIATE BOX(s) TO INDICATE NATURE OF NOTICE, REPORT, OR OTHER DATA

TYPE OF SUBMISSION	TYPE OF ACTION	
<input type="checkbox"/> Notice of Intent	<input type="checkbox"/> Abandonment	<input type="checkbox"/> Change of Plans
<input checked="" type="checkbox"/> Subsequent Report	<input type="checkbox"/> Recompletion	<input type="checkbox"/> New Construction
<input type="checkbox"/> Final Abandonment Notice	<input type="checkbox"/> Plugging Back	<input type="checkbox"/> Non-Routine Fracturing
	<input type="checkbox"/> Casing Repair	<input type="checkbox"/> Water Shut-Off
	<input type="checkbox"/> Altering Casing	<input type="checkbox"/> Conversion to Injection
	<input checked="" type="checkbox"/> Other <u>Production casing and cement</u>	<input type="checkbox"/> Dispose Water

(Note: Report results of multiple completion on Well Completion or Recompletion Report and Log form.)

13. Describe Proposed or Completed Operations (Clearly state all pertinent details, and give pertinent dates, including estimated date of starting any proposed work. If well is directionally drilled, give subsurface locations and measured and true vertical depths for all markers and zones pertinent to this work.)*

Drilled to 9,722'. C&C hole. RU and ran 256 jts 5-1/2" 17#, J55 & N80, LTC casing. Set casing at 9,722'. Cement casing using 700 sxs cement plus additives. Temp survey - TOC @7,050'. ND BOPE, cut off csg and weld on wellhead. Clean pits and release rig at 1600 hrs.



14. I hereby certify that the foregoing is true and correct

Signed [Signature]

Title District Engineer

Date 04/27/99

(This space for Federal or State office use)

Approved by _____
Conditions of approval, if any:

Title _____

Date _____

Title 18 U.S.C. Section 1001, makes it a crime for any person knowingly and willfully to make to any department or agency of the United States any false, fictitious or fraudulent statements or representations as to any matter within its jurisdiction.

*See Instruction on Reverse Side

UNITED STATES
DEPARTMENT OF THE INTERIOR
BUREAU OF LAND MANAGEMENT

OPERATOR'S COPY

FORM APPROVED
Budget Bureau No. 1004-0135
Expires: March 31, 1993

SUNDRY NOTICES AND REPORTS ON WELLS

Do not use this form for proposals to drill or to deepen or reentry to a different reservoir.
Use "APPLICATION FOR PERMIT-" for such proposals

SUBMIT IN TRIPLICATE

1. Type of Well

☐ Oil Well ☒ Gas Well ☐ Other

2. Name of Operator

Nearburg Producing Company

3. Address and Telephone No.

3300 North A Street, Building 2, Suite 120, Midland, Texas 79705 (915) 686-8235

4. Location of Well (Footage, Sec., T., R., M., or Survey Description)

1,980' FSL and 660' FWL, Section 11, T16S, R28E

5. Lease Designation and Serial No.
NMNM95630

6. If Indian, Allottee or Tribe Name
N/A

7. If Unit or CA, Agreement Designation
24411

8. Well Name and No.
Crow Flats 11 Fed Com #1

9. API Well No.
30 015 30592

10. Field and Pool, or Exploratory Area
Morrow

11. County or Parish, State
Eddy County, New Mexico

12. CHECK APPROPRIATE BOX(s) TO INDICATE NATURE OF NOTICE, REPORT, OR OTHER DATA

TYPE OF SUBMISSION

- ☐ Notice of Intent
☒ Subsequent Report
☐ Final Abandonment Notice


TYPE OF ACTION

- ☐ Abandonment
☐ Recompletion
☐ Plugging Back
☐ Casing Repair
☐ Altering Casing
☒ Other Intermediate casing and cement
☐ Change of Plans
☐ New Construction
☐ Non-Routine Fracturing
☐ Water Shut-Off
☐ Conversion to Injection
☐ Dispose Water

(Note: Report results of multiple completion on Well Completion or Recompletion Report and Log form.)

13. Describe Proposed or Completed Operations (Clearly state all pertinent details, and give pertinent dates, including estimated date of starting any proposed work. If well is directionally drilled, give subsurface locations and measured and true vertical depths for all markers and zones pertinent to this work.)*

Drilled to 1,980'. C&C hole. RU and ran 48 jts 8-5/8" 24#, 32#, J55, STC casing. Set casing at 1,980'. Cement casing using 675 sxs cement plus additives. Circ 197 sxs to surface. WOC 12 hrs. Cut off csg and weld on wellhead. NU BOPE and test.



14. I hereby certify that the foregoing is true and correct

Signed Blair M. Wain

Title Senior Petroleum Engineer

Date 04/07/99

(This space for Federal or State office use)

Approved by

Title

Date

Conditions of approval, if any:

Title 18 U.S.C. Section 1001, makes it a crime for any person knowingly and willfully to make to any department or agency of the United States any false, fictitious or fraudulent statements or representations as to any matter within its jurisdiction.

*See Instruction on Reverse Side

UNITED STATES
DEPARTMENT OF THE INTERIOR
BUREAU OF LAND MANAGEMENT

OPERATION COPY

FORM APPROVED
Budget Bureau No. 1004-0135
Expires: March 31, 1993

SUNDRY NOTICES AND REPORTS ON WELLS

Do not use this form for proposals to drill or to deepen or reentry to a different reservoir.
Use "APPLICATION FOR PERMIT-" for such proposals

SUBMIT IN TRIPLICATE

1. Type of Well

☐ Oil Well ☒ Gas Well ☐ Other

2. Name of Operator

Nearburg Producing Company

3. Address and Telephone No.

3300 North A Street, Building 2, Suite 120, Midland, Texas 79705 (915) 686-8235

4. Location of Well (Footage, Sec., T., R., M., or Survey Description)

1,980' FSL and 660' FWL, Section 11, T16S, R28E

5. Lease Designation and Serial No.

NMNM95630

6. If Indian, Allottee or Tribe Name

N/A

7. If Unit or CA, Agreement Designation

24411

8. Well Name and No.

Crow Flats 11 Fed Com #1

9. API Well No.

30 015 30592

10. Field and Pool, or Exploratory Area

Morrow

11. County or Parish, State

Eddy County, New Mexico

12. CHECK APPROPRIATE BOX(S) TO INDICATE NATURE OF NOTICE, REPORT, OR OTHER DATA

TYPE OF SUBMISSION

- ☐ Notice of Intent
☒ Subsequent Report
☐ Final Abandonment Notice

TYPE OF ACTION

- ☐ Abandonment
☐ Recompletion
☐ Plugging Back
☐ Casing Repair
☐ Altering Casing
☒ Other Surface casing and cement
☐ Change of Plans
☐ New Construction
☐ Non-Routine Fracturing
☐ Water Shut-Off
☐ Conversion to Injection
☐ Dispose Water

(Note: Report results of multiple completion on Well Completion or Recompletion Report and Log form.)

13. Describe Proposed or Completed Operations (Clearly state all pertinent details, and give pertinent dates, including estimated date of starting any proposed work. If well is directionally drilled, give subsurface locations and measured and true vertical depths for all markers and zones pertinent to this work.)*

Spud well at 2300 hrs on 03/29/99. Drilled to 354'. C&C hole. RU and ran 8 jts 13-5/8" 48# J55 STC casing. Set casing at 354'. Cement casing using 400 sxs cement plus additives. Circ 75 sxs to surface. WOC 18 hrs. Cut off csg and weld on wellhead. NU BOPE and test.

ACCEPTED FOR RECORD

APR 16 1999

BLM

14. I hereby certify that the foregoing is true and correct

Signed Blair M. W.

Title Senior Petroleum Engineer

Date 04/07/99

(This space for Federal or State office use)

Approved by

Conditions of approval, if any:

Title

Date

Title 18 U.S.C. Section 1001, makes it a crime for any person knowingly and willfully to make to any department or agency of the United States any false, fictitious or fraudulent statements or representations as to any matter within its jurisdiction.

*See Instruction on Reverse Side

Nearburg Producing Company

Exploration and Production
3300 North "A" Street
Building 2, Suite 120
Midland, Texas 79705
915/686-8235
Fax 915/686-7806

August 16, 1999

CERTIFIED MAIL - RETURN RECEIPT REQUESTED

New Mexico Energy, Minerals and Natural Resources Dept.
Oil Conservation Division
2040 South Pacheco
Santa Fe, New Mexico 87505

ATTN: Mr. Mark Ashley


Re: Form C-142
Crow Flats "11" Fed. Com. #1 Well
T-16-S, R-28-E, Section 11
Eddy County, New Mexico
Crow Flats "11" Prospect

Gentlemen:

Enclosed is an original and two copies C-142 application for the captioned well along with a list of working interest owners and percentages, federal forms 3160-4 and 3160-5.

If you have any questions or need any additional information with this document, please contact me at the letterhead address and phone number.

Yours truly,



Duke Roush
Senior Landman

DR/dw
encl.

cc: Tim MacDonald
Duane Davis