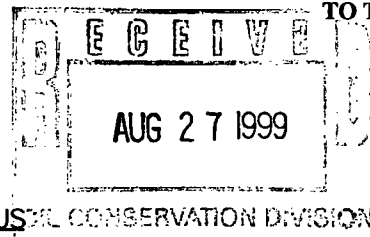


District I - (505) 393-6161
1625 N. French Dr
Hobbs, NM 88241-1980
District II - (505) 748-1283
811 S. First
Artesia, NM 88210
District III - (505) 334-6178
1000 Rio Brazos Road
Aztec, NM 87410
District IV - (505) 827-7131

New Mexico
Energy Minerals and Natural Resources Department
Oil Conservation Division
2040 South Pacheco Street
Santa Fe, New Mexico 87505
(505) 827-7131

1191 Form C-142
Date 06/99

SUBMIT ORIGINAL
PLUS 2 COPIES
TO THE SANTA FE
OFFICE



APPLICATION FOR NEW WELL STATUS OIL CONSERVATION DIVISION

I. Operator and Well

Operator name & address <u>McElwain Oil & Gas Properties Inc.</u>						OGRID Number <u>22044</u>		
Contact Party <u>Susie Trujillo</u>						Phone <u>(505) 982-1935 ext. 120</u>		
Property Name <u>Elk Corn 34</u>				Well Number <u>1</u>		API Number <u>30-039-25986</u>		
UL <u>N</u>	Section <u>34</u>	Township <u>26N</u>	Range <u>2W</u>	Feet From The <u>1355</u>	North/South Line <u>South</u>	Feet From The <u>1840</u>	East/West Line <u>West</u>	County <u>Blanco</u>

II. Date/Time Information

Spud Date <u>2/8/99</u>	Spud Time <u>3:30pm</u>	Date Completed <u>5/24/99</u>	Pool <u>Blanco Mesaverde</u>
----------------------------	----------------------------	----------------------------------	---------------------------------

III. Attach copies of Form C-103 or Federal Form 3160-5 showing date/time of drilling commenced and Form C-105 or Federal Form 3160-4 showing well was completed as a producer.

IV. Attach a list of all working interest owners with their percentage interests.

V. AFFIDAVIT:

State of New Mexico
County of Santa Fe ss.

Thomas S. Jensen, being first duly sworn, upon oath states:


- I am the Operator, or authorized representative of the Operator, of the above-referenced well.
- To the best of my knowledge, this application is complete and correct.

Signature Thomas S. Jensen Title Executive V.P. Date 8/27/99

SUBSCRIBED AND SWORN TO before me this 27th day of August 1999.

My Commission expires: 9-6-02

Notary Public [Signature]



FOR OIL CONSERVATION DIVISION USE ONLY:

VI. CERTIFICATION OF APPROVAL:

This Application is hereby approved and the above-referenced well is designated a New Well. By copy hereof, the Division notifies the Secretary of the Taxation and Revenue Department of this Approval.

Signature <u>Mark Bailey</u>	Title <u>P.E. Spec.</u>	Date <u>8-30-99</u>
---------------------------------	----------------------------	------------------------

VII. DATE OF NOTIFICATION TO THE SECRETARY OF THE TAXATION AND REVENUE DEPARTMENT: AUG 31 1999

NOTICE: The operator must notify all working interest owners of this New Well certification.

PVZV2006434484

DISTRICT I
P.O. Box 1980, Hobbs, NM 88240

DISTRICT II
P.O. Drawer DD Artesia, NM 88210

DISTRICT III
1000 Rio Brazos Rd., Aztec, NM 87410

OIL CONSERVATION DIVISION
P.O. Box 2088
Santa Fe, New Mexico 87504-2088

WELL API NO.

30-039-25986

5. Indicate Type of Lease

STATE ☐

FEE ☒

6. State Oil & Gas Lease No.

SUNDRY NOTICES AND REPORTS ON WELLS
(DO NOT USE THIS FORM FOR PROPOSALS TO DRILL OR TO DEEPEN OR PLUG BACK TO A
DIFFERENT RESERVOIR. USE "APPLICATION FOR PERMIT"
(FORM C-101) FOR SUCH PROPOSALS.)

1. Type of Well:

OIL
WELL ☐

GAS
WELL ☒

OTHER

2. Name of Operator

McElvain Oil & Gas Properties, Inc.

3. Address of Operator

PO Box 2148, Santa Fe, NM 87504-2148

8. Well No.

11

9. Pool name or Wildcat

Blanco Mesaverde

4. Well Location

Unit Letter K : 1355 Feet From The South Line and 1840 Feet From The West Line

Section 34

Township 26N

Range 2S

NMPM

Rio Arriba County

10. Elevation (Show whether DF,RKB,RT,GR,etc.)

7547' GL

11.

Check Appropriate Box to Indicate Nature of Notice, Report, or Other Data

NOTICE OF INTENTION TO:

PERFORM REMEDIAL WORK ☐

PLUG AND ABANDON ☐

TEMPORARILY ABANDON ☐

CHANGE PLANS ☐

PULL OR ALTER CASING ☐

OTHER: ☐

SUBSEQUENT REPORT OF:

REMEDIAL WORK ☐

ALTERING CASING ☐

COMMENCE DRILLING OPNS. ☐

PLUG AND ABANDONMENT ☐

CASING TEST AND CEMENT JOB ☐

OTHER: Change Well Name ☒

12. Describe Proposed or Completed Operations. (Clearly state all pertinent details, and give pertinent dates, including estimated date of starting any proposed work)
SEE RULE 1103.

McElvain Oil & Gas Properties will change the name of this well from the Elk Com 34 No. 11 to the Elk Com 34 No. 1

I hereby certify that the information above is true and complete to the best of my knowledge and belief.

SIGNATURE

Anna M. Griego

TITLE Expl. & Prod. Administrator

DATE 7/27/99

TYPE OR PRINT NAME Anna M. Griego

TELEPHONE NO. 303-893-0933

(This space for State Use)

APPROVED BY

TITLE

DATE

CONDITIONS OF APPROVAL, IF ANY:

OIL CONSERVATION DIVISION

DISTRICT I
P.O. Box 1980, Hobbs, NM 88240

DISTRICT II
P.O. Drawer DD Artesia, NM 88210

DISTRICT III
1000 Rio Brazos Rd., Aztec, NM 87410

P.O. Box 2088
Santa Fe, New Mexico 87504-2088

WELL API NO.
30 - 039 - 25986

5. Indicate Type of Lease
STATE ☐ FEE ☒

6. State Oil & Gas Lease No.

SUNDRY NOTICES AND REPORTS ON WELLS
(DO NOT USE THIS FORM FOR PROPOSALS TO DRILL OR TO DEEPEN OR PLUG BACK TO A
DIFFERENT RESERVOIR. USE "APPLICATION FOR PERMIT"
(FORM C-101) FOR SUCH PROPOSALS.)

1. Type of Well:
OIL WELL ☐ GAS WELL ☒ OTHER

2. Name of Operator
McElvain Oil & Gas Properties Inc.

3. Address of Operator
1050 17th St., Suite 710, Denver, CO, 80265

4. Well Location
Unit Letter K : 1355 Feet From The South Line and 1840 Feet From The West Line
Section 34 Township 26N Range 2W NMPM Rio Arriba County

10. Elevation (Show whether DF, RKB, RT, GR, etc.)
7547' GL

7. Lease Name or Unit Agreement Name
Elk Com 34

8. Well No.
11
9. Pool name or Wildcat
Blanco Mesa Verde

11. Check Appropriate Box to Indicate Nature of Notice, Report, or Other Data

NOTICE OF INTENTION TO:		SUBSEQUENT REPORT OF:	
PERFORM REMEDIAL WORK <input type="checkbox"/>	PLUG AND ABANDON <input type="checkbox"/>	REMEDIAL WORK <input type="checkbox"/>	ALTERING CASING <input type="checkbox"/>
TEMPORARILY ABANDON <input type="checkbox"/>	CHANGE PLANS <input type="checkbox"/>	COMMENCE DRILLING OPNS. <input checked="" type="checkbox"/>	PLUG AND ABANDONMENT <input type="checkbox"/>
PULL OR ALTER CASING <input type="checkbox"/>		CASING TEST AND CEMENT JOB <input type="checkbox"/>	
OTHER: <input type="checkbox"/>		OTHER: <input type="checkbox"/>	

12. Describe Proposed or Completed Operations. (Clearly state all pertinent details, and give pertinent dates, including estimated date of starting any proposed work)
SEE RULE 1103.

Spud well at 3:30 PM, 2/8/99. Drill 12 1/4 " hole to 327 '. Ran 7 joints (311.12 ') of 9 5/8 " , '36 ppf, J - 55, ST&C casing. Casing set at 326 ' KB. One 9 5/8 " X 12 1/4 " bowspring centralizer at 303 ' KB. Cement with 175 sacks (206.5 cf) Class B cement with 3 % CaCl and 0.25 pps celloflake. Plug down at 11:30 PM, 2/8/99. Circulate 6 bbls. (29 sacks) good cement to surface. WOC 12 hours. Pressure test surface casing and BOPE to 600 psig for 30 minutes.

RECEIVED
MAR - 3 1999

I hereby certify that the information above is true and complete to the best of my knowledge and belief.

SIGNATURE R. E. Fielder TITLE Agent DATE 2/26/99
TYPE OR PRINT NAME R. E. Fielder TELEPHONE NO. (505) 325-5220

(This space for State Use)
APPROVED BY ORIGINAL SIGNED BY CHARLIE T. PERRIN DEPUTY OIL & GAS INSPECTOR, DIST. # 80 DATE MAR - 3 1999
TITLE _____

CONDITIONS OF APPROVAL, IF ANY:

Submit to Appropriate
District Office
State Leases - 6 copies
Fee Leases - 5 copies

DISTRICT I
P.O. Box 1980, Hobbs, NM 88240

DISTRICT II
P.O. Drawer DD, Artesia, NM 88210

DISTRICT III
1000 Rio Brazos Rd., Aztec, NM 87410

State of New Mexico
Energy, Minerals and Natural Resources Department

OIL CONSERVATION DIVISION

P.O. Box 2088
Santa Fe, New Mexico 87504-2088

COPY

Form C-105
Revised 1-1-89

WELL AP NO.

30 - 039 - 25986

5. Indicate Type of Lease

STATE ☐

FEE ☒

6. State Oil & Gas Lease No.

7. Lease Name or Unit Agreement Name
ELK Com 34

8. Well No.

11

9. Pool name or Wildcat

Blanco Mesa Verde

WELL COMPLETION OR RECOMPLETION REPORT AND LOG

1a. Type of Well:

OIL WELL ☐

GAS WELL ☒

DRY ☐

OTHER ☐

b. Type of Completion:

NEW WELL ☒

WORK OVER ☐

DEEPEN ☐

PLUG BACK ☐

DEEP RESER ☐

OTHER ☐

2. Name of Operator

McElvain Oil & Gas Properties Inc.

3. Address of Operator

1050 17th St., Suite 710, Denver, CO 80265

4. Well Location

Unit Letter K : 1355 Feet From The South Line and 1840 Feet From The West Line

Section 34

Township 26N

Range 2W

NMPM

Rio Arriba

County

10. Date Spudded

02/08/99

11. Date T.D. Reached

02/21/99

12. Date Compl. (Ready to Prod.)

05/24/99

13. Elevations (DF & RKB, RT, GR, etc.)

7547' GL

14. Elev. Casinghead

7547'

15. Total Depth

6327'

16. Plug Back T.D.

6276'

17. If Multiple Compl. How Many Zones?

NA

18. Intervals Drilled By

Rotary Tools

Cable Tools

all

19. Producing Interval(s), of this completion - Top, Bottom, Name

Menefee: 5647 - 5958', Pt. Lookout: 5958 - 6327'

20. Was Directional Survey Made

Yes

21. Type Electric and Other Logs Run

Induction: 6327 - 326', Formation Density/Comp. Neutron

22. Was Well Cored

No

CASING RECORD (Report all strings set in well)

CASING SIZE	WEIGHT LB/FT.	DEPTH SET	HOLE SIZE	CEMENTING RECORD	AMOUNT PULLED
9.625"	36	326'	12.250"	206.5 cf - circ to surf.	
7.000"	20	4099'	8.750"	Stage 1: 454.4 cf, TOC(CBL)-2110'	
				Stage 2: 478.0 cf, circ to surf	
4.500"	10.5	3981 - 6321'	6.250"	551.43 cf, cir to liner top	

24.

LINER RECORD

SIZE	TOP	BOTTOM	SACKS CEMENT	SCREEN	SIZE	DEPTH SET	PACKER SET
					2.375"	6030'	none

25. TUBING RECORD

26. Perforation record (interval, size, and number)	27. ACID, SHOT, FRACTURE, CEMENT, SQUEEZE, ETC.
5682', 96', 98', 5793', 96', 98', 5802', 33', 5836', 5905', 12', 14', 16', 22', 45', 67', 5972', 75', 79', 94', 6012', 19', 23', 26', 6041', 44', 57', 62', 76', 79', 6114', 17', 47', 63', 75'	
	DEPTH INTERVAL
	AMOUNT AND KIND MATERIAL USED
	5682 - 6175'
	261,846 gals. slick water +
	249,700 # 20/40 sand

28.

PRODUCTION

Date First Production 05/24/99		Production Method (Flowing, gas lift, pumping - Size and type pump) Flowing					Well Status (Prod. or Shut-in) SI - WOPL	
Date of Test 06/14/99	Hours Tested 168	Choke Size	Prod'n For Test Period	Oil - Bbl	Gas - MCF	Water - Bbl	Gas - Oil Ratio	
Blow Tubing Press. SI 1768	Casing Pressure 1812	Calculated 24- Hour Rate	Oil - Bbl No Flow	Gas - MCF	Water - Bbl	Oil Gravity - API - (Corr.)		

29. Disposition of Gas (Sold, used for fuel, vented, etc.)

Vented during test. Sold to EPFS for production

Test Witnessed By

Joe Ellwdg

30. List Attachments

Deviation Letter

31. I hereby certify that the information shown on both sides of this form is true and complete to the best of my knowledge and belief

Signature

R. E. Fielder

Printed Name

R. E. Fielder

Title Agent

Date 05/26/99

PROPERTY MANAGEMENT & CONSULTING, INC.

P. O. BOX 2596

FARMINGTON, NEW MEXICO 87499-2596

(505) 325-5220

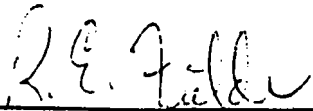
May 26, 1999

New Mexico Oil Conservation Division
1000 Rio Brazos Road
Aztec, NM 87410

Re: Deviation Record
McElvain Oil & Gas Properties, Inc.
Elk Com # 34-11
Section 34, T26N, R2W
Rio Arriba, New Mexico

The following is a summary of the deviation tests run on the subject well:

<u>Depth</u>	<u>Deviation</u>
156'	3/4
303'	3/4
813'	1/4
1314'	3/4
1822'	1
2351'	1/2
2873'	1 1/2
3058'	1 1/2
3308'	1 1/2
3745'	3/4
4085'	1
4364'	1 3/4
4458'	1 1/4
4707'	1 1/4
5217'	1
5714'	1 1/2
6213'	2 3/4




R.E. Fielder
Agent for
McElvain Oil & Gas Properties, Inc.

Acknowledgment

State of New Mexico

County of San Juan

The foregoing instrument was acknowledged before me on this 26 day of May, 1999 by R.E. Fielder.


Notary Public

My Commission Expires: October 29, 2001



OFFICIAL SEAL
Norma Jean Schlueter
NOTARY PUBLIC - NEW MEXICO
Notary Bond Filed with Secretary of State
My Commission Expires 10/29/2001

JIB (Current) Deck Ownership Listing

Owner	Name	Addr #	Int Type	Working Interest	Eff Beg	Eff End	Deleted
Deck: 4252	Desc: NM0069-03 A JIB	Comment:					Inactive: No
Effective Date: 1/1/1998 Thru: 12/31/2078							
9999950	T H MCELVAIN OIL & GAS	00001	W1	0.60000000	1/1/1998	12/31/2078	No
BROJ001	JOHN S BROWN JR	00001	W1	0.12000000	1/1/1998	12/31/2078	No
ELLJ001	JOE F ELLEDGE	00001	W1	0.02000000	1/1/1998	12/31/2078	No
FRIJ001	J ROGER FRIEDMAN	00001	W1	0.02000000	1/1/1998	12/31/2078	No
FRIP001	PATRICIA M FRIEDMAN	00001	W1	0.02000000	1/1/1998	12/31/2078	No
LIPG001	GEORGE A LIPPMAN	00001	W1	0.02000000	1/1/1998	12/31/2078	No
RAYJ001	JAMES M RAYMOND	00001	W1	0.20000000	1/1/1998	12/31/2078	No
7				1.00000000			