

District I - (505) 393-6161  
1625 N. French Dr  
Hobbs, NM 88241-1980  
District II - (505) 748-1283  
811 S. First  
Artesia, NM 88210  
District III - (505) 334-6178  
1000 Rio Brazos Road  
Aztec, NM 87410  
District IV - (505) 827-7131

New Mexico

Energy Minerals and Natural Resources Department

Oil Conservation Division

2040 South Pacheco Street  
Santa Fe, New Mexico 87505  
(505) 827-7131

1502 Form C-142  
Date 06/99

SUBMIT ORIGINAL  
PLUS 2 COPIES  
TO THE SANTA FE  
OFFICE

DEC 20 1999

APPLICATION FOR NEW WELL STATUS

I. Operator and Well

Operator name & address E.G.L. RESOURCES INC P.O. BOX 10886, MIDLAND, TX 79702							OGRID Number 173413		
Contact Party DARREN PRINIZ							Phone 915-687-6560		
Property Name OXY YATES 14 Fed					Well Number #8		API Number 30-015-30805		
UL	H	Section 14	Township 20S	Range 28E	Feet From The 1650	North/South Line N	Feet From The 990	East/West Line E	County EDDY

II. Date/Time Information

Spud Date 11/12/99	Spud Time 9:48 AM	Date Completed 11/23/99	Pool Russel Yates
-----------------------	----------------------	----------------------------	----------------------

III. Attach copies of Form C-103 or Federal Form 3160-5 showing date/time of drilling commenced and Form C-105 or Federal Form 3160-4 showing well was completed as a producer.

IV. Attach a list of all working interest owners with their percentage interests.

V. AFFIDAVIT:

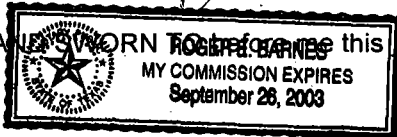
State of TEXAS )  
County of MIDLAND ) ss.

\_\_\_\_\_ being first duly sworn, upon oath states:

1. I am the Operator, or authorized representative of the Operator, of the above-referenced well.
2. To the best of my knowledge, this application is complete and correct.

Signature Darren Priniz Title Secretary Date 12/15/99

SUBSCRIBED AND SWORN TO before me this 15 day of December, 1999.



James E. Banner  
Notary Public

My Commission expires: \_\_\_\_\_

FOR OIL CONSERVATION DIVISION USE ONLY:

VI. CERTIFICATION OF APPROVAL:

This Application is hereby approved and the above-referenced well is designated a New Well. By copy hereof, the Division notifies the Secretary of the Taxation and Revenue Department of this Approval.

Signature <u>Mark Kelly</u>	Title <u>P.E. Speer</u>	Date <u>JAN 24 2000</u>
--------------------------------	----------------------------	----------------------------

VII. DATE OF NOTIFICATION TO THE SECRETARY OF THE TAXATION AND REVENUE DEPARTMENT: 1/25/00

NOTICE: The operator must notify all working interest owners of this New Well certification.

PV2V2007641970

UNITED STATES  
DEPARTMENT OF THE INTERIOR  
BUREAU OF LAND MANAGEMENT

FORM APPROVED  
Budget Bureau No. 1004-0135  
Expires: March 31, 1993

SUNDRY NOTICES AND REPORTS ON WELLS

Do not use this form for proposals to drill or to deepen or reentry to a different reservoir.  
Use "APPLICATION FOR PERMIT—" for such proposals

SUBMIT IN TRIPLICATE

1. Type of Well

☒ Oil Well ☐ Gas Well ☐ Other

2. Name of Operator

E.G.L. RESOURCES

3. Address and Telephone No.

P.O. BOX 10886, MIDLAND, TX 79702

4. Location of Well (Footage, Sec., T., R., M., or Survey Description)

1650' FNL & 990' FEL, SEC 14, T20S R28E

5. Lease Designation and Serial No.  
LC 050797

6. If Indian, Allottee or Tribe Name

7. If Unit or CA, Agreement Designation  
23909

8. Well Name and No.

OXY YATES 14 FED #8

9. API Well No.

30-015-30805

10. Field and Pool, or Exploratory Area

Russell Yates

11. County or Parish, State

Eddy Co, NM

12. CHECK APPROPRIATE BOX(s) TO INDICATE NATURE OF NOTICE, REPORT, OR OTHER DATA

TYPE OF SUBMISSION

- ☐ Notice of Intent  
☒ Subsequent Report  
☐ Final Abandonment Notice

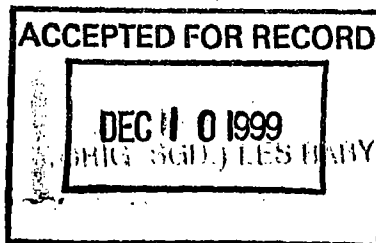
TYPE OF ACTION

- ☐ Abandonment  
☐ Recompletion  
☐ Plugging Back  
☐ Casing Repair  
☐ Altering Casing  
☒ Other New well  
☐ Change of Plans  
☐ New Construction  
☐ Non-Routine Fracturing  
☐ Water Shut-Off  
☐ Conversion to Injection  
☐ Dispose Water

(Note: Report results of multiple completion on Well Completion or Recompletion Report and Log form.)

13. Describe Proposed or Completed Operations (Clearly state all pertinent details, and give pertinent dates, including estimated date of starting any proposed work. If well is directionally drilled give subsurface locations and measured and true vertical depths for all markers and zones pertinent to this work.)\*

See attachment A



14. I hereby certify that the foregoing is true and correct

Signed

Title

Date

(This space for Federal or State office use)

Approved by

Title

Date

Conditions of approval, if any:

ATTACHMENT A

EGL RESOURCES INC.  
OXY YATES FED 14 #8

11-11-99      MIRU United Rig #7

11-12-99      Spud @ 0948 hrs w/ 8 3/4" button bit.

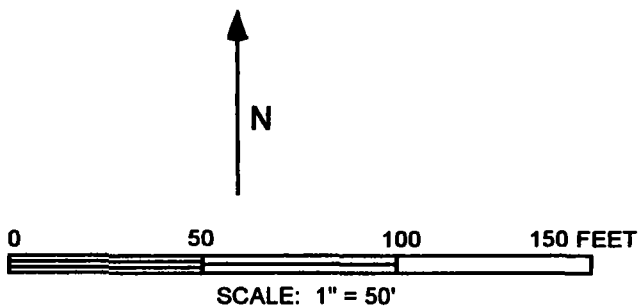
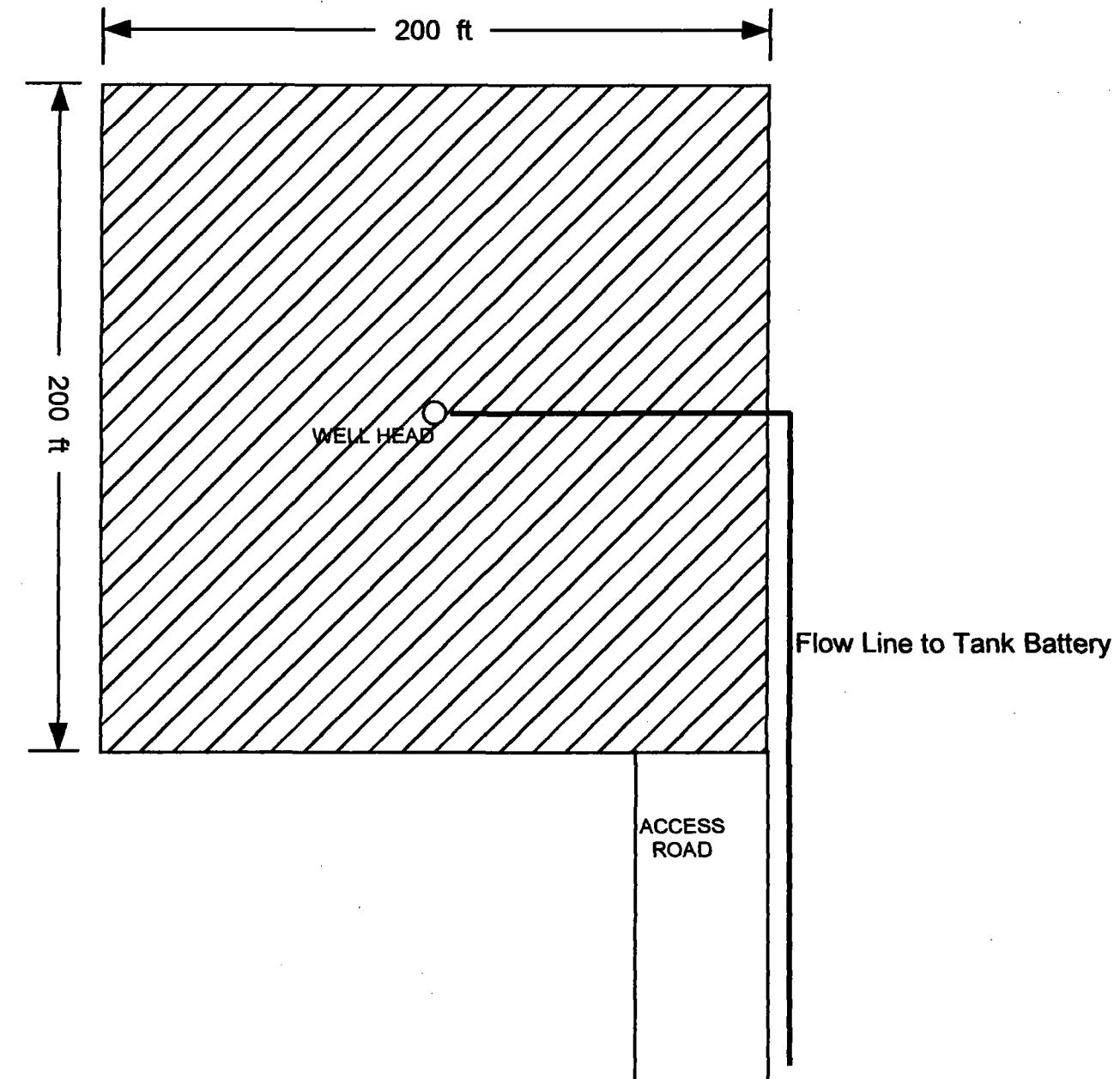
11-13-99      TD @ 755' @ 530 hrs. Circ for 30 min, lay down DP. Run 20 jts 7" 23# K55 LT&C csg.  
Cmt w/Dowell w/400 sk class "C" w/ 3% CaCl. Plug Dwn @1240 hrs, cmt did not circ. Pmp  
100 sx class "c" w/8% CaCl dwn backside. Cmt Circ.

11-21-99      MIRU JWS pulling unit & Weatherford. GIH w/ 6 1/8" mill tooth bit. SDFN

11-22-99      Test BOP, OK. Spud @1100 hrs. TD @ 875' @1600 hrs. POH w/bit & DC. Run 24 jts  
2 3/8" J55 8rd tbg, SN @ 745'.

11-23-99      Run flow line down lease road to #3 well.


WELL SITE PLAT  
OXY YATES FED 14 #8



<b><i>E.G.L. RESOURCES INC</i></b>	
WELL SITE LAYOUT	
OXY YATES FED 14 #8 1650' FNL, 990 FEL 20S 28E SEC 14	
DATE: 12/2/99	BY: DARREN PRINTZ

UNITED STATES  
DEPARTMENT OF THE INTERIOR  
BUREAU OF LAND MANAGEMENTSUBMITTER'S COPY  
OPERATOR'S COPY(See other in-  
structions on  
reverse side)FORM APPROVED  
OMB NO. 1004-0137  
Expires: February 28, 1995

## WELL COMPLETION OR RECOMPLETION REPORT AND LOG \*

1a. TYPE OF WELL: OIL WELL <input checked="" type="checkbox"/> GAS WELL <input type="checkbox"/> DRY <input type="checkbox"/> Other _____		5. LEASE DESIGNATION AND SERIAL NO. LC 050797	
b. TYPE OF COMPLETION: NEW WELL <input checked="" type="checkbox"/> WORK OVER <input type="checkbox"/> DEEP-EN <input type="checkbox"/> PLUG BACK <input type="checkbox"/> DIFF. REVR. <input type="checkbox"/> Other _____		6. IF INDIAN, ALLOTTEE OR TRIBE NAME	
2. NAME OF OPERATOR E.G.L. RESOURCES INC.		7. UNIT AGREEMENT NAME 23909	
3. ADDRESS AND TELEPHONE NO. P.O. BOX 10886, MIDLAND, TX 79702		8. FARM OR LEASE NAME, WELL NO. OXY YATES 14 Fed #8	
4. LOCATION OF WELL (Report location clearly and in accordance with any State requirements)* At surface 1650' FNL & 990' FEL At top prod. interval reported below SAME ± At total depth SAME		9. API WELL NO. 30-015-30805	
14. PERMIT NO.		DATE ISSUED	
12. COUNTY OR PARISH EDDY		13. STATE NM	
15. DATE SPUDDED 11-12-99	16. DATE T.D. REACHED 11-22-99	17. DATE COMPL. (Ready to prod.) 11-22-99	18. ELEVATIONS (DF, RKB, RT, OR, ETC.)* 3247' GL
19. ELEV. CASINGHEAD 3247' GL	20. TOTAL DEPTH, MD & TVD 875'		
21. PLUG, BACK T.D., MD & TVD 875'	22. IF MULTIPLE COMPL., HOW MANY*	23. INTERVALS DRILLED BY →	ROTARY TOOLS all
24. PRODUCING INTERVAL(S), OF THIS COMPLETION—TOP, BOTTOM, NAME (MD AND TVD)* OH 755' - 875'			25. WAS DIRECTIONAL SURVEY MADE YES
26. TYPE ELECTRIC AND OTHER LOGS RUN NONE			27. WAS WELL CORRED NO
28. CASING RECORD (Report all strings set in well)			
CASING SIZE/GRADE 7" K55	WEIGHT, LB./FT. 23#	DEPTH SET (MD) 755'	HOLE SIZE 8 3/4"
TOP OF CEMENT, CEMENTING RECORD Circ, 500 sk Class "C"		AMOUNT PULLED	
29. LINER RECORD			
SIZE	TOP (MD)	BOTTOM (MD)	SACKS CEMENT*
SCREEN (MD)			
30. TUBING RECORD			
SIZE 2 3/8"	DEPTH SET (MD) 745'		PACKER SET (MD)
31. PERFORATION RECORD (In steel case and number) OH		32. ACID, SHOT, FRACTURE, CEMENT SQUEEZE, ETC.	
ACCEPTED FOR RECORD DEC 10 1999		DEPTH INTERVAL (MD)	
		AMOUNT AND KIND OF MATERIAL USED	
33. PRODUCTION			
DATE FIRST PRODUCTION 11-22-99		PRODUCTION METHOD (Flowing, gas lift, pumping—size and type of pump) Flowing	
WELL STATUS (Producing or shut-in) Prod			
DATE OF TEST 11-22-99	HOURS TESTED 1	CHOKER SIZE 3/8"	PROD'N. FOR TEST PERIOD →
OIL—BBL. 1/2	GAS—MCF. 13	WATER—BBL. 0	GAS-OIL RATIO 25000
FLOW. TUBING PRESS. 43	CASING PRESSURE 85	CALCULATED 24-HOUR RATE →	OIL—BBL. 12
GAS—MCF. 315	WATER—BBL. 0	OIL GRAVITY-API (CORR.) 34	
34. DISPOSITION OF GAS (Hold, used for fuel, vented, etc.) Vented			TEST WITNESSED BY John Starck
35. LIST OF ATTACHMENTS NONE			
36. I hereby certify that the foregoing and attached information is complete and correct as determined from all available records			
SIGNED 		TITLE <u>Op Engineer</u>	DATE <u>12/2/99</u>

\*(See Instructions and Spaces for Additional Data on Reverse Side)

Title 18 U.S.C. Section 1001, makes it a crime for any person knowingly and willfully to make to any department or agency of the United States any false, fictitious or fraudulent statements or representations as to any matter within its jurisdiction.

7. SUMMARY OF POROUS ZONES: (Show all important zones of porosity and contents thereof; cored intervals; and all drill-stem, tests, including depth interval tested, cushion used, time tool open, flowing and shut-in pressures, and recoveries):

38. GEOLOGIC MARKERS

FORMATION	TOP	BOTTOM	DESCRIPTION, CONTENTS, ETC.	NAME	TOP	
					MEAS. DEPTH	TRUE VERT. DEPTH
TANSILL YATES	0	58	CALICHE	TANSILL YATES	360 755	560 755
	58	85	SAND & REDBED			
	85	273	REDBED			
	273	420	REDBED & ANHYDRITE			
	420	560	SALT			
	560	755	ANHYDRITE & DOLOMITE			
	755	849	SAND & DOLOMITE			

12/27/99 2:22 pm

E.G.L. RESOURCES, INC.  
Division of Interest Listing

Page 1

Lease/Deck	A/R	Owner	Owner's Name	Interest
<u>OXY392</u>	<u>OXY</u>	<u>YATES</u>	<u>FED 14 #8</u>	
OXY392	1200	AMA760	AMARCO OIL CORP	0.20500000
OXY392	1200	BAR760	BARNES*ROGER E	0.00500000
OXY392	1200	BOG110	BOGART*MICHAEL S	0.00500000
OXY392	1200	LER960	LERWICK I LTD	0.10000000
OXY392	1200	NEW590	NEWMAN*MICHAEL D	0.00500000
OXY392	1200	OLI950	OLIVE PETROLEUM	0.05000000
OXY392	1200	PET760	PETRAITIS OIL & GAS INC	0.10000000
OXY392	1200	POR810	PORTER*WILLIAM L	0.00500000
OXY392	1200	PRI610	PRINTZ LTD	0.10000000
OXY392	1200	SCH570	SCHLAGAL BROTHERS	0.10000000
OXY392	1200	SES630	SES OIL & GAS INC	0.19500000
OXY392	1200	SMI810	SMITH*L CHRISTOPHER	0.00500000
OXY392	1200	SNY250	SNYDER*MARCUS	0.02000000
OXY392	1200	STA760	STARCK FAMILY LTD	0.10000000
OXY392	1200	WAR760	WARRICK*JEANNETTE C	0.00500000
OXY392	OXY	YATES	FED	*TOTAL* 1.00000000