


6.6.06  
NEED ADD'L SAMPLE  
① DEEPER POINT ON  
#2 & #7 TO BELOW 1000 FPM  
JASON OK TO PROCEED - 6:30 PM  
6.6.06

**P & S BRINE SALES**  
**Eunice, NM**  
**Unit O, Sect. 34, Tws. 21 S., Rng. 37 E.**  
**GPS 32 25' 47"N 103 08' 57"W**

**WORK PLAN**  
**SAMPLING & SURFACE RESTORATION**

**Prepared By**  
**Eddie Seay Consulting**  
**June 2006**



Application - PAC 0610930083  
RP# 832

June 2, 2006

NMOCD Environmental  
ATTN: Larry Johnson  
1625 French Drive  
Hobbs, NM 88240

RE: P & S Brine Sales  
Eunice, NM

Mr. Johnson:

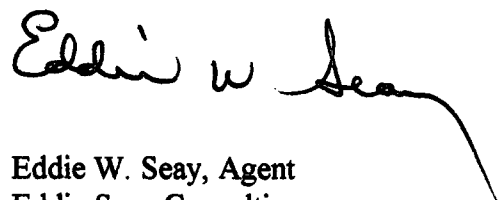
The preliminary work at the P & S spill site has been completed. P & S excavated 220 cu. yds. of surface soils from the spill site and delivered the soil to Sundance for disposal, we have run tickets at your request.

On May 24, we conducted sampling at the site to determine additional cleanup. Seven sites were selected to samples at various depths. (Attached is map and analytical.)

After you and I discussed the results of the test, I have attached a proposed remediation plan.

We would like to continue excavation as soon as approved.

Thanks,



Eddie W. Seay, Agent  
Eddie Seay Consulting  
601 W. Illinois  
Hobbs, NM 88242  
(505)392-2236  
seay04@leaco.net

cc: P & S Brine  
Paul Prather  
Box 7169  
Eunice, NM 88231  
chapsev@cs.com

## **REMEDATION**

Our plan is to continue excavation of the spill area, haul the contaminated soil to Sundance for disposal, sample area and only after OCD approval, we will backfill with clean soil purchased from Stephen Ranch.

We would like to begin on the extreme East boundary near Chevron well #8. We want to work small areas at a time so we don't leave excavated areas open that may obstruct work or traffic in oilfield.

Once we have completed the entire excavation and backfilling, we will file a final report of activities.

We will notify the OCD of all activities and sampling as work progresses.



PHONE (325) 673-7001 • 2111 BEECHWOOD • ABILENE, TX 79603

PHONE (505) 393-2326 • 101 E. MARLAND • HOBBS, NM 88240

ANALYTICAL RESULTS FOR  
EDDIE SEAY CONSULTING  
ATTN: EDDIE SEAY  
601 W. ILLINOIS  
HOBBS, NM 88242  
FAX TO: (505) 392-6949

Receiving Date: 05/24/06  
Reporting Date: 05/31/06  
Project Owner: P. PRATHER  
Project Name: P & S BRINE  
Project Location: EUNICE, NM

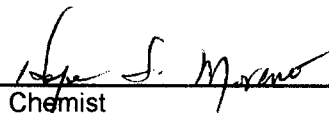
Analysis Date: 05/24/06  
Sampling Date: 05/24/06  
Sample Type: SOIL  
Sample Condition: COOL & INTACT  
Sample Received By: AH  
Analyzed By: AB

LAB NO.	SAMPLE ID	Cl <sup>-</sup> (mg/kg)	
H11156-1	PS 1 - 1	19594	5' Ref
H11156-2	PS 1 - 2	5678	2'
H11156-3	PS 1 - 3	3359	5'
H11156-4	PS 2 - 1	49585	5' Ref
H11156-5	PS 2 - 2	4319	2'
H11156-6	PS 2 - 3	3599	5'
H11156-7	PS 3 - 1	7918	5'
H11156-8	PS 3 - 2	960	2'
H11156-9	PS 3 - 3	1584	4'
H11156-10	PS 4 - 1	112	
Quality Control		480	
True Value QC		500	
% Recovery		96	
Relative Percent Difference		3.0	

METHOD: Standard Methods

4500-Cl<sup>-</sup>B

NOTE: Analyses performed on 1:4 w:v aqueous extracts.

  
Chemist

05-31-06  
Date

H11156

PLEASE NOTE: **Liability and Damages.** Cardinal's liability and client's exclusive remedy for any claim arising, whether based in contract or tort, shall be limited to the amount paid by client for analyses. All claims, including those for negligence and any other cause whatsoever shall be deemed waived unless made in writing and received by Cardinal within thirty (30) days after completion of the applicable service. In no event shall Cardinal be liable for incidental or consequential damages, including, without limitation, business interruptions, loss of use, or loss of profits incurred by client, its subsidiaries, affiliates or successors arising out of or related to the performance of services hereunder by Cardinal, regardless of whether such claim is based upon any of the above-stated reasons or otherwise.



PHONE (325) 673-7001 • 2111 BEECHWOOD • ABILENE, TX 79603

PHONE (505) 393-2326 • 101 E. MARLAND • HOBBS, NM 88240

ANALYTICAL RESULTS FOR  
EDDIE SEAY CONSULTING  
ATTN: EDDIE SEAY  
601 W. ILLINOIS  
HOBBS, NM 88242  
FAX TO: (505) 392-6949

Receiving Date: 05/24/06  
Reporting Date: 05/31/06  
Project Owner: P. PRATHER  
Project Name: P & S BRINE  
Project Location: EUNICE, NM

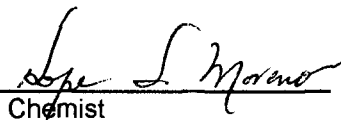
Analysis Date: 05/24/06  
Sampling Date: 05/24/06  
Sample Type: SOIL  
Sample Condition: COOL & INTACT  
Sample Received By: AH  
Analyzed By: AB

LAB NO.	SAMPLE ID	Cl <sup>-</sup> (mg/kg)	
H11156-11	PS 4 - 2	112	
H11156-12	PS 4 - 3	384	
H11156-13	PS 5 - 1	13196	SOIL
H11156-14	PS 5 - 2	992	2'
H11156-15	PS 6 - 1	3967	SOIL
H11156-16	PS 6 - 2	1200	2
H11156-17	PS 6 - 3	1312	3
H11156-18	PS 7 - 1	44786	SOIL
H11156-19	PS 7 - 2	608	2
H11156-20	PS 7 - 3	2415	5
Quality Control		480	
True Value QC		500	
% Recovery		96	
Relative Percent Difference		3.0	

METHOD: Standard Methods

4500-Cl<sup>-</sup>B

NOTE: Analyses performed on 1:4 w:v aqueous extracts.

  
Chemist

05-31-06  
Date

H11156A

PLEASE NOTE: **Liability and Damages.** Cardinal's liability and client's exclusive remedy for any claim arising, whether based in contract or tort, shall be limited to the amount paid by client for analyses. All claims, including those for negligence and any other cause whatsoever shall be deemed waived unless made in writing and received by Cardinal within thirty (30) days after completion of the applicable service. In no event shall Cardinal be liable for incidental or consequential damages, including, without limitation, business interruptions, loss of use, or loss of profits incurred by client, its subsidiaries, affiliates or successors arising out of or related to the performance of services hereunder by Cardinal, regardless of whether such claim is based upon any of the above-stated reasons or otherwise.



# CARDINAL LABORATORIES, INC.

2411 Beechwood, Abilene, TX 79603 101 East Marland, Hobbs, NM 88240  
(915) 673-7001 Fax (915) 673-7020 (505) 393-2326 Fax (505) 393-2478

## CHAIN-OF-CUSTODY AND ANALYSIS REQUEST

Page 1 of 2

Company Name: <u>Edie Sam Consulting</u>		PO #:			
Project Manager: <u>Edie Sam</u>					
Address: <u>211 W. 11th St.</u>		Company:			
City: <u>Hobbs</u> State: <u>NM</u> Zip: <u>88240</u>		Attn: <u>Sam</u>			
Phone #: <u>2-2236</u>		Address:			
Fax #: <u>2-6949</u>		City:			
Project #: <u>PTS Brine</u> Project Owner: <u>P. Prother</u>		State:			
Project Name: <u>PTS Brine</u>		Phone #:			
Project Location: <u>Edie Sam</u>		Fax #:			
FOR LAB USE ONLY		PRES. SAMPLING			
LAB I.D.	Sample I.D.	(G)RAB (C)OMP.	DATE	TIME	ANALYSIS REQUEST
		# CONTAINERS			
		GROUNDWATER			
		WASTEWATER			
		SOIL			
		OIL			
		SLUDGE			
		OTHER:			
		ACID:			
		ICE / COOL			
OTHER:					
REMARKS: <u>Chloride</u>					

LAB I.D.	Sample I.D.	(G)RAB (C)OMP.	# CONTAINERS	GROUNDWATER	WASTEWATER	SOIL	OIL	SLUDGE	OTHER:	ACID:	ICE / COOL	OTHER:	DATE	TIME	ANALYSIS REQUEST
H1156-1	PS 1-1	✓	1	✓									5/24	7:00	✓
-2	PS 1-2	✓	1	✓									"	"	✓
-3	PS 1-3	✓	1	✓									"	"	✓
-4	PS 2-1	✓	1	✓									5/24	2:30	✓
-5	PS 2-2	✓	1	✓									"	"	✓
-6	PS 2-3	✓	1	✓									"	"	✓
-7	PS 3-1	✓	1	✓									5/24	8:00	✓
-8	PS 3-2	✓	1	✓									"	"	✓
-9	PS 3-3	✓	1	✓									"	"	✓
-10	PS 4-1	✓	1	✓									5/24	8:00	✓

PLEASE NOTE: Laboratory and Company's liability and that of the client's liability for any data arising from this report is limited to the amount paid by the client for the analysis. All data including those for negligence and any other cause whatsoever shall be deemed void if the results are not in writing and received by the client within 30 days after completion of the analysis. In no event shall Cardinal be liable for negligent or consequential damages, including without limitation, business interruption, loss of use, or loss of profits incurred by client, its subsidiaries, affiliates or associates arising out of or related to the performance of services rendered by Cardinal. Approval of whether such liability is waived upon any of the above stated conditions or otherwise.

Sampler Relinquished By: Edie Sam Date: 5/24 Time: 12:05 Received By: Sam Hill

Relinquished By: Edie Sam Date: 5/24 Time: 12:05 Received By: Sam Hill

Delivered By: (Circle One) UPS Bus Other Sample Condition Good Intact Yes No Yes No CHECKED BY: (Initials)

REMARKS: Sampling date 5/24/06



# CARDINAL LABORATORIES, INC.

2111 Beechwood, Abilene, TX 79603 101 East Marland, Hobbs, NM 88240  
(915) 673-7001 Fax (915) 673-7020 (505) 393-2326 Fax (505) 393-2478

## CHAIN-OF-CUSTODY AND ANALYSIS REQUEST

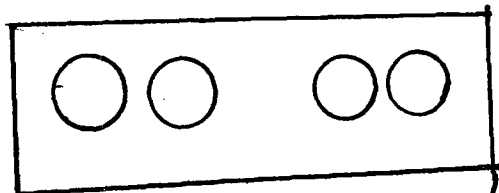
Page 2 of 2

Company Name: <u>Edwards &amp; Sear Consulting</u>		Project Manager: <u>Edwards &amp; Sear</u>		City: <u>Hobbs</u> State: <u>NM</u> Zip: <u>88240</u>	
Address: <u>601 W. Main St.</u>		City: <u>Hobbs</u> State: <u>NM</u> Zip: <u>88240</u>		Company: <u>Edwards &amp; Sear</u>	
Phone #: <u>2-22236</u>		Fax #: <u>2-69449</u>		Project #: <u>PAS Brnue</u> Project Owner: <u>P. Matthews</u>	
Project Name: <u>PAS Brnue</u>		Project Location: <u>Edwards</u>		Phone #: <u>          </u> Fax #: <u>          </u>	
FOR LAB USE ONLY		LAB I.D.		Sample I.D.	
GRAB OR COMP.		# CONTAINERS		MATRIX	
GROUNDWATER		WASTEWATER		SOIL	
OIL		SLUDGE		OTHER:	
ACID:		ICE / COOL		OTHER:	
DATE		TIME		SAMPLING	
5/24		9:30		Chloride	
-12		PS 4-2		✓	
-13		PS 4-3		✓	
-14		PS 5-1		✓	
-15		PS 5-2		✓	
-16		PS 6-1		✓	
-17		PS 6-2		✓	
-18		PS 6-3		✓	
-19		PS 7-1		✓	
-20		PS 7-2		✓	
-21		PS 7-3		✓	
-22		PS 7-4		✓	
-23		PS 7-5		✓	
-24		PS 7-6		✓	
-25		PS 7-7		✓	
-26		PS 7-8		✓	
-27		PS 7-9		✓	
-28		PS 7-10		✓	
-29		PS 7-11		✓	
-30		PS 7-12		✓	
-31		PS 7-13		✓	
-32		PS 7-14		✓	
-33		PS 7-15		✓	
-34		PS 7-16		✓	
-35		PS 7-17		✓	
-36		PS 7-18		✓	
-37		PS 7-19		✓	
-38		PS 7-20		✓	
-39		PS 7-21		✓	
-40		PS 7-22		✓	
-41		PS 7-23		✓	
-42		PS 7-24		✓	
-43		PS 7-25		✓	
-44		PS 7-26		✓	
-45		PS 7-27		✓	
-46		PS 7-28		✓	
-47		PS 7-29		✓	
-48		PS 7-30		✓	
-49		PS 7-31		✓	
-50		PS 7-32		✓	
-51		PS 7-33		✓	
-52		PS 7-34		✓	
-53		PS 7-35		✓	
-54		PS 7-36		✓	
-55		PS 7-37		✓	
-56		PS 7-38		✓	
-57		PS 7-39		✓	
-58		PS 7-40		✓	
-59		PS 7-41		✓	
-60		PS 7-42		✓	
-61		PS 7-43		✓	
-62		PS 7-44		✓	
-63		PS 7-45		✓	
-64		PS 7-46		✓	
-65		PS 7-47		✓	
-66		PS 7-48		✓	
-67		PS 7-49		✓	
-68		PS 7-50		✓	
-69		PS 7-51		✓	
-70		PS 7-52		✓	
-71		PS 7-53		✓	
-72		PS 7-54		✓	
-73		PS 7-55		✓	
-74		PS 7-56		✓	
-75		PS 7-57		✓	
-76		PS 7-58		✓	
-77		PS 7-59		✓	
-78		PS 7-60		✓	
-79		PS 7-61		✓	
-80		PS 7-62		✓	
-81		PS 7-63		✓	
-82		PS 7-64		✓	
-83		PS 7-65		✓	
-84		PS 7-66		✓	
-85		PS 7-67		✓	
-86		PS 7-68		✓	
-87		PS 7-69		✓	
-88		PS 7-70		✓	
-89		PS 7-71		✓	
-90		PS 7-72		✓	
-91		PS 7-73		✓	
-92		PS 7-74		✓	
-93		PS 7-75		✓	
-94		PS 7-76		✓	
-95		PS 7-77		✓	
-96		PS 7-78		✓	
-97		PS 7-79		✓	
-98		PS 7-80		✓	
-99		PS 7-81		✓	
-100		PS 7-82		✓	
-101		PS 7-83		✓	
-102		PS 7-84		✓	
-103		PS 7-85		✓	
-104		PS 7-86		✓	
-105		PS 7-87		✓	
-106		PS 7-88		✓	
-107		PS 7-89		✓	
-108		PS 7-90		✓	
-109		PS 7-91		✓	
-110		PS 7-92		✓	
-111		PS 7-93		✓	
-112		PS 7-94		✓	
-113		PS 7-95		✓	
-114		PS 7-96		✓	
-115		PS 7-97		✓	
-116		PS 7-98		✓	
-117		PS 7-99		✓	
-118		PS 7-100		✓	
-119		PS 7-101		✓	
-120		PS 7-102		✓	
-121		PS 7-103		✓	
-122		PS 7-104		✓	
-123		PS 7-105		✓	
-124		PS 7-106		✓	
-125		PS 7-107		✓	
-126		PS 7-108		✓	
-127		PS 7-109		✓	
-128		PS 7-110		✓	
-129		PS 7-111		✓	
-130		PS 7-112		✓	
-131		PS 7-113		✓	
-132		PS 7-114		✓	
-133		PS 7-115		✓	
-134		PS 7-116		✓	
-135		PS 7-117		✓	
-136		PS 7-118		✓	
-137		PS 7-119		✓	
-138		PS 7-120		✓	
-139		PS 7-121		✓	
-140		PS 7-122		✓	
-141		PS 7-123		✓	
-142		PS 7-124		✓	
-143		PS 7-125		✓	
-144		PS 7-126		✓	
-145		PS 7-127		✓	
-146		PS 7-128		✓	
-147		PS 7-129		✓	
-148		PS 7-130		✓	
-149		PS 7-131		✓	
-150		PS 7-132		✓	
-151		PS 7-133		✓	
-152		PS 7-134		✓	
-153		PS 7-135		✓	
-154		PS 7-136		✓	
-155		PS 7-137		✓	
-156		PS 7-138		✓	
-157		PS 7-139		✓	
-158		PS 7-140		✓	
-159		PS 7-141		✓	
-160		PS 7-142		✓	
-161		PS 7-143		✓	
-162		PS 7-144		✓	
-163		PS 7-145		✓	
-164		PS 7-146		✓	
-165		PS 7-147		✓	
-166		PS 7-148		✓	
-167		PS 7-149		✓	
-168		PS 7-150		✓	
-169		PS 7-151		✓	
-170		PS 7-152		✓	
-171		PS 7-153		✓	
-172		PS 7-154		✓	
-173		PS 7-155		✓	
-174		PS 7-156		✓	
-175		PS 7-157		✓	
-176		PS 7-158		✓	
-177		PS 7-159		✓	
-178		PS 7-160		✓	
-179		PS 7-161		✓	
-180		PS 7-162		✓	
-181		PS 7-163		✓	
-182		PS 7-164		✓	
-183		PS 7-165		✓	
-184		PS 7-166		✓	
-185		PS 7-167		✓	
-186		PS 7-168		✓	
-187		PS 7-169		✓	
-188		PS 7-170		✓	
-189		PS 7-171		✓	
-190		PS 7-172		✓	
-191		PS 7-173		✓	
-192		PS 7-174		✓	
-193		PS 7-175		✓	
-194		PS 7-176		✓	
-195		PS 7-177		✓	
-196		PS 7-178		✓	
-197		PS 7-179		✓	
-198		PS 7-180		✓	
-199		PS 7-181		✓	
-200		PS 7-182		✓	
-201		PS 7-183		✓	
-202		PS 7-184		✓	
-203		PS 7-185		✓	
-204		PS 7-186		✓	
-205		PS 7-187		✓	
-206		PS 7-188		✓	
-207		PS 7-189		✓	
-208		PS 7-190		✓	
-209		PS 7-191		✓	
-210		PS 7-192		✓	
-211		PS 7-193		✓	
-212		PS 7-194		✓	
-213		PS 7-195		✓	
-214		PS 7-196		✓	
-215		PS 7-197		✓	
-216		PS 7-198		✓	
-217		PS 7-199		✓	
-218		PS 7-200		✓	
-219		PS 7-201		✓	
-220		PS 7-202		✓	
-221		PS 7-203		✓	
-222		PS 7-204		✓	
-223		PS 7-205		✓	
-224		PS 7-206		✓	
-225		PS 7-207		✓	
-226		PS 7-208		✓	
-227		PS 7-209		✓	
-228		PS 7-210		✓	
-229		PS 7-211		✓	
-230		PS 7-212		✓	
-231		PS 7-213		✓	
-232		PS 7-214		✓	
-233		PS 7-215		✓	
-234		PS 7-216		✓	
-235		PS 7-217		✓	
-236		PS 7-218		✓	
-237		PS 7-219		✓	
-238		PS 7-220		✓	
-239		PS 7-221		✓	
-240		PS 7-222		✓	
-241		PS 7-223		✓	
-242		PS 7-224		✓	
-243		PS 7-225		✓	
-244		PS 7-226		✓	
-245		PS 7-227		✓	
-246		PS 7-228		✓	
-247		PS 7-229		✓	
-248		PS 7-230		✓	
-249		PS 7-231		✓	
-250		PS 7-232		✓	
-251		PS 7-233		✓	
-252		PS 7-234		✓	
-253		PS 7-235		✓	
-254		PS 7-236		✓	
-255		PS 7-237		✓	
-256		PS 7-238		✓	
-257		PS 7-239		✓	
-258		PS 7-240		✓	
-259		PS 7-241		✓	
-260		PS 7-242		✓	
-261		PS 7-243		✓	
-262		PS 7-244		✓	
-263		PS 7-245		✓	
-264		PS 7-246		✓	
-265		PS 7-247		✓	
-266		PS 7-248		✓	
-267		PS 7-249		✓	
-268		PS 7-250		✓	
-269		PS 7-251		✓	
-270		PS 7-252		✓	
-271		PS 7-253		✓	
-272		PS 7-254		✓	
-273		PS 7-255		✓	
-274		PS 7-256		✓	
-275		PS 7-257		✓	
-276		PS 7-258		✓	
-277		PS 7-259		✓	
-278		PS 7-260		✓	
-279		PS 7-261		✓	
-280		PS 7-262		✓	
-281		PS 7-263		✓	
-282		PS 7-264		✓	
-283		PS 7-265		✓	
-284		PS 7-266		✓	
-285		PS 7-267		✓	
-286		PS 7-268		✓	
-287		PS 7-269		✓	
-288		PS 7-270		✓	
-289		PS 7-271		✓	
-290		PS 7-272		✓	
-291		PS 7-273		✓	
-292		PS 7-274		✓	
-293		PS 7-275		✓	
-294		PS 7-276		✓	
-295		PS 7-277		✓	
-296		PS 7-278		✓	
-297		PS 7-279		✓	
-298		PS 7-280		✓	
-299		PS 7-281		✓	
-300		PS 7-282		✓	
-301		PS 7-283		✓	
-302		PS 7-284		✓	
-303		PS 7-285		✓	

# **Sampling P & S Brine Spill 5/24/06**

PS 1-1	Surface	sand	66
PS 1-2	2 ft.	sand & clay from 4" to 18"	66
PS 1-3	5 ft.	caliche from 18" to 5'	
PS 2-1	surface	sand	
PS 2-2	2 ft.	sand & clay 4" to 3'	
PS 2-3	5 ft.	caliche 3' to 5' hard	
PS 3-1	surface	sand	
PS 3-2	2 ft.	sand & clay 4" to 2'	
PS 3-3	4 ft.	very hard caliche	
PS 4-1	surface	sand	
PS 4-2	2 ft.	sand & clay 4" to 2'	
PS 4-3	4 ft.	caliche & hard rock 2' to 4'	
PS 5-1	surface	sand & rock	
PS 5-2	2 ft.	very hard rock -backhoe could not dig	
PS 6-1	surface	sand & rock	
PS 6-2	2 ft.	caliche surface to 18"	
PS 6-3	3 ft.	hard rock - backhoe could not dig	
PS 7-1	surface	sand	
PS 7-2	2 ft.	sand & clay 4" to 4'	
PS 7-3	5 ft.	caliche 4' to 5'	





RIS Brine

GPS  
32° 25' 47" N  
103° 09' 57" W

NEED  
DEEPER SAMPLE

(1)

(2)

(3)

\* Inagron  
wall #6

Dynagly Plant

Paved Road

(4)

(5)

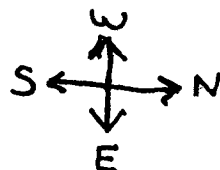
(6)

(7)

2450 (NEED DEEPER SAMPLE)

\* Inagron  
wall #9


Sampling Points





G  
E  
N.








PS  
1



Ps

2





P  
S  
3



P  
S  
4








P  
S  
5





PS  
6





P  
S  
7



District I  
1625 N. French Dr., Hobbs, NM 88240  
District II  
1301 W. Grand Avenue, Artesia, NM 88210  
District III  
Rio Brazos Road, Aztec, NM 87410  
District IV  
1220 S. St. Francis Dr., Santa Fe, NM 87505

State of New Mexico  
Energy Minerals and Natural Resources  
Oil Conservation Division  
1220 South St. Francis Dr.  
Santa Fe, NM 87505

Form C-141  
Revised October 10, 2003

Submit 2 Copies to appropriate  
District Office in accordance  
with Rule 116 on back  
side of form

Release Notification and Corrective Action

OPERATOR

☒ Initial Report ☐ Final Report

Name of Company	P+S Brine Sales	Contact	Paul Prather
Address	Esencia NM	Telephone No.	505 390 1437
Facility Name	P+S Brine Sales	Facility Type	Brine Station
Surface Owner	Bill Stephens	Mineral Owner	Chevron
Lease No.			

LOCATION OF RELEASE

Unit Letter	Section	Township	Range	Feet from the	North/South Line	Feet from the	East/West Line	County
O	34	215	37E	630		2427'		

Latitude \_\_\_\_\_ Longitude \_\_\_\_\_

NATURE OF RELEASE

Type of Release	Brine water	Volume of Release	600 BBL	Volume Recovered	
Source of Release	Tank Overflow	Date and Hour of Occurrence	4-15	Date and Hour of Discovery	4-15 8:00am
Was Immediate Notice Given?	<input checked="" type="checkbox"/> Yes <input type="checkbox"/> No <input type="checkbox"/> Not Required	If YES, To Whom?	Larry Johnson		
By Whom?	Steve Prather	Date and Hour	4-17-06	9:30 AM	
Was a Watercourse Reached?	<input type="checkbox"/> Yes <input checked="" type="checkbox"/> No	If YES, Volume Impacting the Watercourse.			

Watercourse was Impacted, Describe Fully.\*

Describe Cause of Problem and Remedial Action Taken.\* Brine water ran down road. Waiting on Chevron to drill monitor wells to find water depth

Describe Area Affected and Cleanup Action Taken.\*  
Vacuum up all free water and taken to approved SWD.  
Begin moving contaminated soil. Excavated 220 cu yd. of soil / hauled to Sundance  
will file work plan on cleanup. Sample site 5/24

I hereby certify that the information given above is true and complete to the best of my knowledge and understand that pursuant to NMOCD rules and regulations all operators are required to report and/or file certain release notifications and perform corrective actions for releases which may endanger public health or the environment. The acceptance of a C-141 report by the NMOCD marked as "Final Report" does not relieve the operator of liability should their operations have failed to adequately investigate and remediate contamination that pose a threat to ground water, surface water, human health or the environment. In addition, NMOCD acceptance of a C-141 report does not relieve the operator of responsibility for compliance with any other federal, state, or local laws and/or regulations.

Signature:	Paul Prather		
Printed Name:	PAUL PRATHER		
Title:	PARTNER		
Mail Address:			
Date:	4-17-06	Phone:	505 390 1437
OIL CONSERVATION DIVISION		Approved by District Supervisor:	
Approval Date:		Expiration Date:	
Conditions of Approval:		Attached <input type="checkbox"/>	

\* Attach Additional Sheets If Necessary