



| | | | | | |
|------|------------------|----------------|-----------------|-------------|--------------------------------|
| 7/28 | SUSPENSE 8-18 | ENGINEER ms | LOGGED IN ms | TYPE NSL | APP NO. P.M.E.S.D-321040803 |
|------|------------------|----------------|-----------------|-------------|--------------------------------|

NEW MEXICO OIL CONSERVATION DIVISION

- Engineering Bureau -

1220 South St. Francis Drive, Santa Fe, NM 87505

ABOVE THIS LINE FOR DIVISION USE ONLY

ADMINISTRATIVE APPLICATION CHECKLIST

THIS CHECKLIST IS MANDATORY FOR ALL ADMINISTRATIVE APPLICATIONS FOR EXCEPTIONS TO DIVISION RULES AND REGULATIONS WHICH REQUIRE PROCESSING AT THE DIVISION LEVEL IN SANTA FE

Application Acronyms:

[NSL-Non-Standard Location] [NSP-Non-Standard Proration Unit] [SD-Simultaneous Dedication]
[DHC-Downhole Commingling] [CTB-Lease Commingling] [PLC-Pool/Lease Commingling]
[PC-Pool Commingling] [OLS - Off-Lease Storage] [OLM-Off-Lease Measurement]
[WFX-Waterflood Expansion] [PMX-Pressure Maintenance Expansion]
[SWD-Salt Water Disposal] [IPI-Injection Pressure Increase]
[EOR-Qualified Enhanced Oil Recovery Certification] [PPR-Positive Production Response]

[1] **TYPE OF APPLICATION** - Check Those Which Apply for [A]

[A] Location - Spacing Unit - Simultaneous Dedication
NSL NSP SD

Check One Only for [B] or [C]

[B] Commingling - Storage - Measurement
DHC CTB PLC PC OLS OLM

[C] Injection - Disposal - Pressure Increase - Enhanced Oil Recovery
WFX PMX SWD IPI EOR PPR

[D] Other: Specify _____

RICHARDSON'S
NV NAVAJO 15 #4

[2] **NOTIFICATION REQUIRED TO:** - Check Those Which Apply, or _ Does Not Apply

[A] Working, Royalty or Overriding Royalty Interest Owners

[B] Offset Operators, Leaseholders or Surface Owner

[C] Application is One Which Requires Published Legal Notice

[D] Notification and/or Concurrent Approval by BLM or SLO
U.S. Bureau of Land Management - Commissioner of Public Lands, State Land Office

[E] For all of the above, Proof of Notification or Publication is Attached, and/or,

[F] Waivers are Attached

[3] **SUBMIT ACCURATE AND COMPLETE INFORMATION REQUIRED TO PROCESS THE TYPE OF APPLICATION INDICATED ABOVE.**

[4] **CERTIFICATION:** I hereby certify that the information submitted with this application for administrative approval is **accurate** and **complete** to the best of my knowledge. I also understand that **no action** will be taken on this application until the required information and notifications are submitted to the Division.

Note: Statement must be completed by an individual with managerial and/or supervisory capacity.

Print or Type Name

Signature

Title

Date

BRIAN WOOD
(505) 466-8120
FAX 466-9682

CONSULTANT

7-26-03

e-mail Address

brian@permitswest.com

RECEIVED
JUL 28 2003
Oil Conservation Division

REQUEST FOR ADMINISTRATIVE APPROVAL FOR NONSTANDARD LOCATION FOR
RICHARDSON OPERATING COMPANY'S
NV NAVAJO 15 #4 GAS WELL
2160' FSL & 2175' FEL SEC. 15, T. 29 N., R. 14 W., SAN JUAN COUNTY, NM

I. The well is staked on Navajo Tribal Trust surface and on 1,632 acre Navajo Tribal Trust lease 14-20-603-2199. The proposed well is nonstandard for the West Kutz Pictured Cliffs and the Basin Fruitland coal gas due to terrain (wetlands) and land uses (houses, irrigated fields). The well must be $\geq 660'$ from all quarter section lines. Thus, it is 180' too far north and 195' too far west. It is nonstandard to the other quarter sections of Section 15. The APD is attached (EXHIBIT A).

Richardson controls all Pictured Cliff and Fruitland coal gas rights in a 3,120' radius (see Exhibit B). Closest non-Richardson operated acreage is the east half Section 10.

II. A C-102 (Exhibit C) showing the well location and pro ration units (solid line marking the east half = 320 acres for the Fruitland and a dashed line marking the southeast quarter = 160 acres for the Pictured Cliffs) is attached. Richardson's lease 14-20-603-2199 (= solid line) is shown on Exhibit D) of the Kirtland USGS topo map.

III. According to NM Oil Conservation Records; there is no existing or proposed production from the Fruitland or Pictured Cliffs within a 3,252' radius. Closest such well is Richardson's Navajo Tribal H 12 at 1830' FNL & 810' FWL 14-29n-14w. A copy of the Kirtland 7.5' USGS map (Exhibit E) is attached showing the proposed well site and other proposed or existing gas wells in Section 15 and the eight surrounding sections. Richardson is the operator of all leases within 3,120'. Registered letters were sent on July 21 and 26, 2003 to the affected interest owners. Copies are attached.

IV. The proposed well and Basin Fruitland coal gas pro ration unit (east half Section 15 = 320 acres) are marked on the attached copy of the Kirtland USGS map (Exhibit F). Solid line represents the pro ration unit. Dashed line represents the drilling window.

The proposed well and Pictured Cliffs pro ration unit (southeast

quarter of Section 15 = 160 acres) are both marked on Exhibit G. Solid line represents the pro ration unit. Dashed line represents the drilling window.

V. Terrain and land use force a nonstandard location. All of the drilling windows are covered (See Exhibit H) by San Juan River wetlands, irrigated farm fields, or too close to houses (BIA mandates a 500' setback).

VI. Archaeology is not an issue.

VII. The nonstandard location is requested because of terrain and land use (See V. above).

VIII. Directional drilling is not feasible for such a shallow (975') well.


IX. I hereby certify that notice has been sent to the below lessees, lessors, operators of spacing units, or owners of undrilled leases which adjoin the applicant's spacing unit on one or more of the two sides or the single closest corner to the proposed well and that the information is current and correct. Richardson is force pooling 65 unleased mineral owners and their ≈32 acres in the west half of Section 15 and their ≈24 acres in the northeast quarter of Section 15.

Beshara, John & Cheryle
Besett, Bill & Linda
Bloomfield, David & Dawn
Brotten, Inc.
Brotten, Matthew & Kelly
Burns, Robert
Chapman, Ronald & Pamela
Claw, Tim & Irene
Cluff, Yancy & Natalie Allen
Crowe, D. Ryan
Dugan Production Corp.
Dupree, David & Nancy
Duran, Thomas & Joanna
Erickson, Andrew & Pam
Facteau, Jonathan & Esther
Fosnot, Delbert & Wendy
Foutz and Foutz Investment Co.
Frazier, Obie & Sarah

Frazzini, Johnie & Nancy
Funk, Steven & Sarah
Gentry, Ira & Shirley
Goodwin, Edwin & Margaret
Gorman, Kenneth & Charlene
Harvey, Genevieve & Curtis
Hathaway, Larry & Yvette
Hesse, Michael & Julia Thon
Hoover, Ron & Judy
Huish, Robert & Laura
Hunter, Russell & Karen
Industrial Coatings, Inc.
Jacks, Barbara
James, Cheryl
James, Ronnie & Amber
Kennedy, John & Heather
Mai, Allen & Priscilla
Mascarenas, Ave
Mearls, Glenn
Mitchell, Rex & Shareen
Motto, Denna
Motto, Rudy & Juanita
Munson, Gary & Sheila
Navajo Nation Minerals Department
Olsen, Loren
Pesarsick, John & Joanne
Pratt, Tyler & Cheryl
Ratica, Joseph & Robin
Raymond, Ned & Brenda
Russell, Vernon Living Trust
Schaefer, Dave & Rhonda
Schmaltz, Nicholas & Denise
Scott, Ray & Delores
Scroggins, Daniel & Jami
Sells, Randolph & Sarah
Shafer, Bert & Penny
Slayton, Paul & Patricia
Snuggerud, Keith & Dawn
Soderberg, Donald & Jacqueline
Stalker, Cory & Kimberly

B-Wood

Date _____


Notary Public

OFFICIAL SEAL
KATHRYN K. WOOD
NOTARY PUBLIC
STATE OF NEW MEXICO
My Commission Expires: 09-02-23
SANTA FE, NM 87508

UNITED STATES
DEPARTMENT OF THE INTERIOR
BUREAU OF LAND MANAGEMENT

APPLICATION FOR PERMIT TO DRILL OR REENTER

FORM APPROVED
OMB No. 1004-0176
Expires November 30, 2000

| | | | | | |
|--|--|--|---|--|--|
| 1a. Type of Work: <input checked="" type="checkbox"/> DRILL <input type="checkbox"/> REENTER | | | 5. Lease Serial No. 14-20-603-2199 | | |
| 1b. Type of Well: <input type="checkbox"/> Oil Well <input checked="" type="checkbox"/> Gas Well <input type="checkbox"/> Other <input type="checkbox"/> Single Zone <input checked="" type="checkbox"/> Multiple Zone | | | 6. If Indian, Allocated or Tribe Name NAVAJO | | |
| 7. Name of Operator RICHARDSON OPERATING CO. | | | 7. If Unit or CA Agreement, Name and No. N/A | | |
| 8. Address 3100 LaPLATA HIGHWAY FARMINGTON, NM 87401 | | | 8. Lease Name and Well No. NV NAVAJO 15 #4 | | |
| 9. Phone No. (include area code) (505) 564-3100 | | | 9. API Well No. 30-045- | | |
| 10. Location of Well (Report location clearly and in accordance with any State requirements. *) At surface 2160' FSL & 2175' FEL At proposed prod. zone SAME | | | 10. Field and Pool, or Exploratory BA. FRUIT. COAL & W. KUTZ PC | | |
| 11. Distance in miles and direction from nearest town or post office* 4 AIR MILES WSW OF FARMINGTON | | | 11. Sec., T., R., M., or BLM and Survey or Area 15-29n-14w NMPM | | |
| 12. Distance from proposed location to nearest property or lease line, ft. (Also to nearest drg. unit line, if any) ~400' | | | 12. County or Parish SAN JUAN | | |
| 13. No. of Acres in lease 1,632 | | | 13. State NM | | |
| 14. Distance from proposed location* to nearest well, drilling, completed, applied for, on this lease, ft. Existing Oil or Gas Well: 5,154' Unit Water Supply Well: 117' | | | 14. Spacing Unit dedicated to this well E2 (320 acres to Fruit. Coal) SE4 (160 ac. to PC) | | |
| 15. Proposed Depth 975' | | | 15. BLM/BIA Bond No. on file 158-293-308 | | |
| 16. Elevations (Show whether DF, KDB, RT, GL, etc.) 5,174' GL | | | 16. Approximate date work will start* UPON APPROVAL | | |
| 17. Estimated duration 2 WEEKS | | | 17. Attachments | | |

The following, completed in accordance with the requirements of Onshore Oil and Gas Order No. 1, shall be attached to this form:

- Well plat certified by a registered surveyor.
- A Drilling Plan.
- A Surface Use Plan (if the location is on National Forest System Lands, the SUPO shall be filed with the appropriate Forest Service Office).
- Bond to cover the operations unless covered by an existing bond on file (see item 20 above).
- Operator certification.
- Such other site specific information and/or plans as may be required by the authorized officer.

Comments

cc: BIA, BLM (&OCD), Richardson, Tribe

| | | |
|---------------------------------|---|--------------------------|
| 25. Signature <i>B. Wood</i> | Name (Printed/Typed) BRIAN WOOD | Date 12-19-02 |
| Title CONSULTANT | PHONE: 505 466-8120 | FAX: 505 466-9682 |
| Approved by (Signature) | Name (Printed/Typed) | Date |
| Title | Office | |

Application approval does not warrant or certify that the applicant holds legal or equitable title to those rights in the subject lease which would entitle the applicant to conduct operations thereon.

Conditions of approval, if any, are attached

Title 18 U.S.C. Section 1001 and Title 43 U.S.C. Section 1212, make it a crime for any person knowingly and willfully to make to any department or agency of the United States any false, fictitious or fraudulent statements or representations as to any matter within its jurisdiction.

State of New Mexico
Energy, Minerals & Mining Resources Department
OIL CONSERVATION DIVISION
2040 South Pacheco
Santa Fe, NM 87505

Form C - 102

☐ AMENDED REPORT

WELL LOCATION AND ACREAGE DEDICATION PLAT

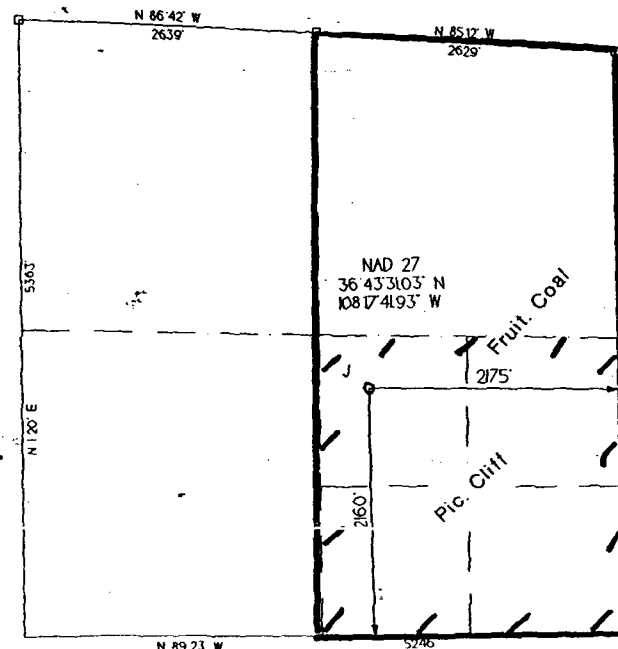
| | | |
|--------------------------------|--|---|
| 30-045- APN Number | 71629 & 79680 Pool Code | BASIN FRUIT. COAL & WEST KUTZ PC Pool Name |
| Property Code 019219 | Property Name NV NAVAJO 15 | Well Number 4 |
| | Operator Name RICHARDSON OPERATING COMPANY | Elevation 5174 |

| UL or Lot | Sec. | Twp. | Rge. | Lot Id. | Feet from | North/South | Feet from | East/West | County |
|-----------|------|------|------|---------|-----------|-------------|-----------|-----------|----------|
| J | 15 | 29 N | 14 W | | 2160' | SOUTH | 2175' | EAST | SAN JUAN |

| UL or Lot | Sec. | Twp. | Rge. | Lot Id. | Feet from | North/South | Feet from | East/West | County |
|-----------|------|------|------|---------|-----------|-------------|-----------|-----------|--------|
| | | | | | | | | | |

| | | | |
|------------|---------|---------------|-----------|
| Dedication | Joint ? | Consolidation | Order No. |
| | | C | |

NO ALLOWABLE WILL ASSIGNED TO THIS COMPLETION UNTIL ALL INTERESTS HAVE BEEN CONSOLIDATED OR A NON-STANDARD UNIT HAS BEEN APPROVED BY THE DIVISION



| | |
|--|--|
| OPERATOR CERTIFICATION I hereby certify that the information contained herein is true and complete to the best of my knowledge and belief. Signature <i>B. Wood</i> | |
| Printed Name BRIAN WOOD | |
| Title CONSULTANT | |
| Date DEC. 19, 2002 | |
| SURVEYOR CERTIFICATION I hereby certify that the well location on this plat was plotted from field notes of actual surveys made by me or under my supervision, and that the same is true and correct to the best of my belief. Date of Survey 6-14-02 Signature <i>[Signature]</i> Professional Surveyor 6844 REGISTERED LAND SURVEYOR | |

EXHIBIT A

Drilling Program

1. ESTIMATED FORMATION TOPS

| <u>Formation Name</u> | <u>GL Depth</u> | <u>KB Depth</u> | <u>Elevation</u> |
|-----------------------|-----------------|-----------------|------------------|
| Kirtland Shale | 000' | 5' | +5,174' |
| Fruitland | 600' | 605' | +4,574' |
| Pictured Cliffs Ss | 699' | 704' | +4,475' |
| Total Depth (TD)* | 975' | 980' | +4,199' |

* all elevations reflect the ungraded ground level of 5,174'

2. NOTABLE ZONES

Gas Zones

Fruitland (600')
Pictured Cliffs (699')

Water Zones

Fruitland (600')

Coal Zones

Fruitland Coal (600')

Water zones will be protected with casing, cement, and weighted mud. Fresh water encountered during drilling will be recorded by depth, cased, and cemented. Oil and gas shows will be tested for commercial potential based on the well site geologist's recommendations.

3. PRESSURE CONTROL

The drilling contract has not yet been awarded, thus the exact BOP model to be used is not yet known. (A typical 2,000 psi model is on PAGE 3.) Double ram or annular system with a rotating head will be used. All ram preventers and related equipment will be hydraulically tested at nipple up and after any use under pressure to 1000 psi.

Blind rams will be hydraulically activated and checked for operational readiness each time pipe is pulled out of the hole. All checks of the BOP stack and equipment will be noted on the daily drilling report. BOP equipment will include a kelly, floor safety valve, and choke manifold all rated to 2000 psi. Maximum expected pressure is ~390 psi.

4. CASING & CEMENT

| <u>Hole Size</u> | <u>O. D.</u> | <u>Weight (lb/ft)</u> | <u>Grade</u> | <u>Age</u> | <u>GL Setting Depth</u> |
|------------------|--------------|-----------------------|--------------|------------|-------------------------|
| 8-3/4" | 7" | 20 | K-55 | New | 120' |
| 6-1/4" | 4-1/2" | 10.5 | K-55 | New | 975' |

Surface casing will be cemented to surface with ~36 cubic feet (~30 sacks) Class B + 2% CaCl₂. Volume is based on 100% excess, yield of 1.18 cubic feet per sack, and slurry weight of 15.6 pounds per gallon. W. O. C. = 12 hours. Pressure test surface casing to 600 psi for 30 minutes.

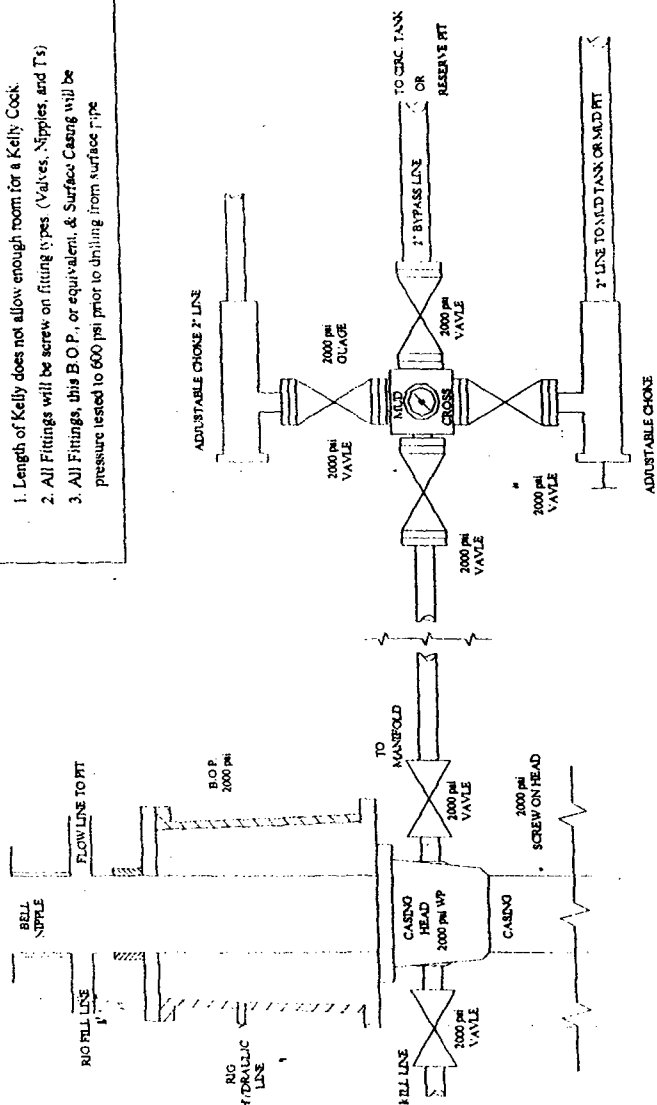
Production casing hole will first be cleaned of rock chips by circulating at least 150% of hole volume with mud to the surface. Thirty barrels of fresh water will next be circulated. Lead with ~115 cubic feet (~56 sacks) of Class B with 2% metasilicate (yield = 2.06 cubic feet per sack, slurry weight = 12.5 pounds per gallon). Tail with ~70 cubic feet (~60 sacks) of Class B with 2% CaCl₂ (yield = 1.18 cubic feet per sack, slurry weight = 15.6 pounds per gallon). Total cement volume is ~185 cubic feet based on 75% excess and circulating to surface.

Production casing will have 4-1/2" cement guide shoe and self fill float collar. Float will be placed one joint above the shoe. Five centralizers will be spaced on every other joint starting above the shoe. Five turbolizers will be placed on every other joint starting from the top of the well.

EXHIBIT 1

EXHIBIT
A

1. Length of Kelly does not allow enough room for a Kelly Cock.
2. All Fittings will be screw on fitting types (Valves, Nipples, and Ts)
3. All Fittings, this B O P, or equivalent, & Surface Casing will be pressure tested to 600 psi prior to drilling from surface pipe



*** 2000 psi Rubber hose will be used from Well Head to Manifold
& from Well Head to Kill Line.

PAGE 4

Steel mud tanks will be used instead of a reserve pit. Surface casing hole will be drilled with fresh water. Production casing hole will be drilled with a fresh water polymer mud. Weighting material will be drill solids or, if needed, barite. Maximum expected mud weight will be 8.7 pounds per gallon. Sufficient material to maintain mud properties, control lost circulation, and contain a blowout will be available at the well while drilling.

No cores or drill stem tests are planned. Induction/GR and density log will be run from TD to surface.

No abnormal pressures, temperatures, nor hydrogen sulfide are expected. Maximum pressure will be ≈ 390 psi.

The anticipated spud date is upon approval. It is expected it will take two days to drill and one week to complete the well.

Surface Use Plan

1. DIRECTIONS & EXISTING ROADS (See Pages 10 & 11)

From the San Juan River bridge in southwest Farmington ...
Go southwest on NM 371 to the equivalent of Milepost 105.9
Then turn right and go west 2.6 miles on paved N-36
Then turn right onto wide dirt N road and go north 0.2 mi. to a sewage lagoon
Then turn left below the sewage lagoon and follow the road west 0.6 miles
Then turn right through a gate and go north 0.25 miles
Then turn left and go W 125' on an existing road which crosses the pad

Roads will be maintained to a standard at least equal to their present condition.

2. ROAD TO BE BUILT OR UPGRADED

No road will be built. No upgrade is needed.

3. EXISTING WELLS (See Page 11)

Five plugged and abandoned, seven water wells, and eight oil or gas wells are within a mile radius according to NM Oil Conservation Division and NM Office of the State Engineer records. There are no disposal wells within a mile.

4. PROPOSED PRODUCTION FACILITIES (See Page 14)

A meter run, two ≤ 400 barrel above grade tanks, and separator will be installed on the pad. One tank will hold produced water. One tank will hold

condensate. Surface equipment will be painted a flat juniper green color. Two $\approx 3"$ SDR-11 polyethylene pipelines will be buried by Richardson in one $\approx 36"$ deep trench. The trench will run northeast for 206.55' to an existing gas pipeline. One pipeline will flow gas northeast. The other pipeline will periodically flow condensate southwest. (Condensate collects in the existing pipeline and must be removed lest it freeze and block the line.) All of the route is on lease.

Pipelines will operate at ≈ 50 psi. Test pressure will be ≈ 128 psi. Test medium will be the well's own gas. Burst pressure = 630 psi at 60° Celsius. Wall thickness $\approx 0.318"$. Joints will be heat fused. Route will be posted with markers.

5. WATER SUPPLY

Water will be trucked from a private water source in Farmington.

6. CONSTRUCTION MATERIALS & METHODS

NM One Call (1-800-321-ALERT) will be notified before construction starts. Soil and brush will be stripped and stored as a two foot high berm around the pad. No reserve pit will be built. Steel mud tanks will be used instead. Tank contents will be hauled to nearby Richardson reserve pits.

7. WASTE DISPOSAL

All trash will be placed in a portable trash cage and hauled to the county landfill. There will be no trash burning. Once dry, contents of the reserve pit will be buried in place. Human waste will be disposed of in chemical toilets. Toilet contents will be hauled to an approved dump station.

Richardson Operating Company
NV Navajo 15 #4
2160' FSL & 2175' FEL
Sec. 15, T. 29 N., R. 14 W.
San Juan County, New Mexico

PAGE 7

8. ANCILLARY FACILITIES

There will be no air strips or camps. Camper trailers may be on location for the company man, tool pusher, or mud logger.

9. WELL SITE LAYOUT

See Pages 12 and 13 for depictions of the well pad, cross section, cut and fill diagram, trash cage, access onto the location, parking, living facilities, and rig orientation.

10. RECLAMATION

The pad will be contoured to a natural appearance and disturbed areas ripped or harrowed. BLM "down south" (aka, dry or low mix or mix #2) seed mix (below) will be drilled at a depth and time to be determined by BLM.

4 pounds per acre western wheatgrass
2-1/2 pounds per acre Indian ricegrass
1-1/2 pound per acre blue grama grass
0.1 pound pr acre antelope bitter brush
1/4 pound per acre four wing salt bush
1 pound per acre small burnet

If broadcast, the rate will be increased as determined by BLM. A harrow or cable will be dragged over the area to assure seed cover. If the well is a producer, then the pipeline route and any other areas not needed for work overs will be reclaimed as previously described.

PERMITS WEST INC.
PROVIDING PERMITS FOR LAND USERS

Richardson Operating Company
NV Navajo 15 #4
2160' FSL & 2175' FEL
Sec. 15, T. 29 N., R. 14 W.
San Juan County, New Mexico

PAGE 8

11. SURFACE OWNER

The project is on Navajo Tribal Trust. Tribal Project Review Office phone is (928) 871-7040. Address is P. O. Box 9000, Window Rock, Az. 86515.

12. OTHER INFORMATION

The nearest hospital is a 15 minute drive away in southwest Farmington.

13. REPRESENTATION

Anyone having questions concerning the APD should call:

Brian Wood, Consultant
Permits West, Inc.
37 Verano Loop
Santa Fe, NM 87505
(505) 466-8120 FAX: (505) 466-9682 Cellular: (505) 699-2276

Field representative will be:

Drew Carnes
Richardson Operating Company
3100 LaPlata Highway
Farmington, NM 87401
(505) 564-3100 FAX: (505) 564-3109 Cellular: (505) 215-3926

Richardson Operating Company has the necessary consents from the proper lease owners to conduct lease operations in conjunction with this well. Bond coverage pursuant to 43 CFR 3104 for lease activities and operations is being provided by Richardson Operating Company I hereby certify that I, or persons under my direct supervision, have inspected the proposed drill site and access route; that I am familiar with the conditions which currently

PERMITS WEST INC.
PROVIDING PERMITS FOR LAND USERS

EXHIBIT A

Richardson Operating Company
NV Navajo 15 #4
2160' FSL & 2175' FEL
Sec. 15, T. 29 N., R. 14 W.
San Juan County, New Mexico

PAGE 9

exist; that the statements made in this plan are, to the best of my knowledge, true and correct; and that the work associated with operations proposed herein will be performed by Richardson Operating Company and its contractors and subcontractors in conformity with this plan and the terms and conditions under which it is approved. This statement is subject to the provisions of 18 U. S. C. 1001 for the filing of a false statement.

B. Wood

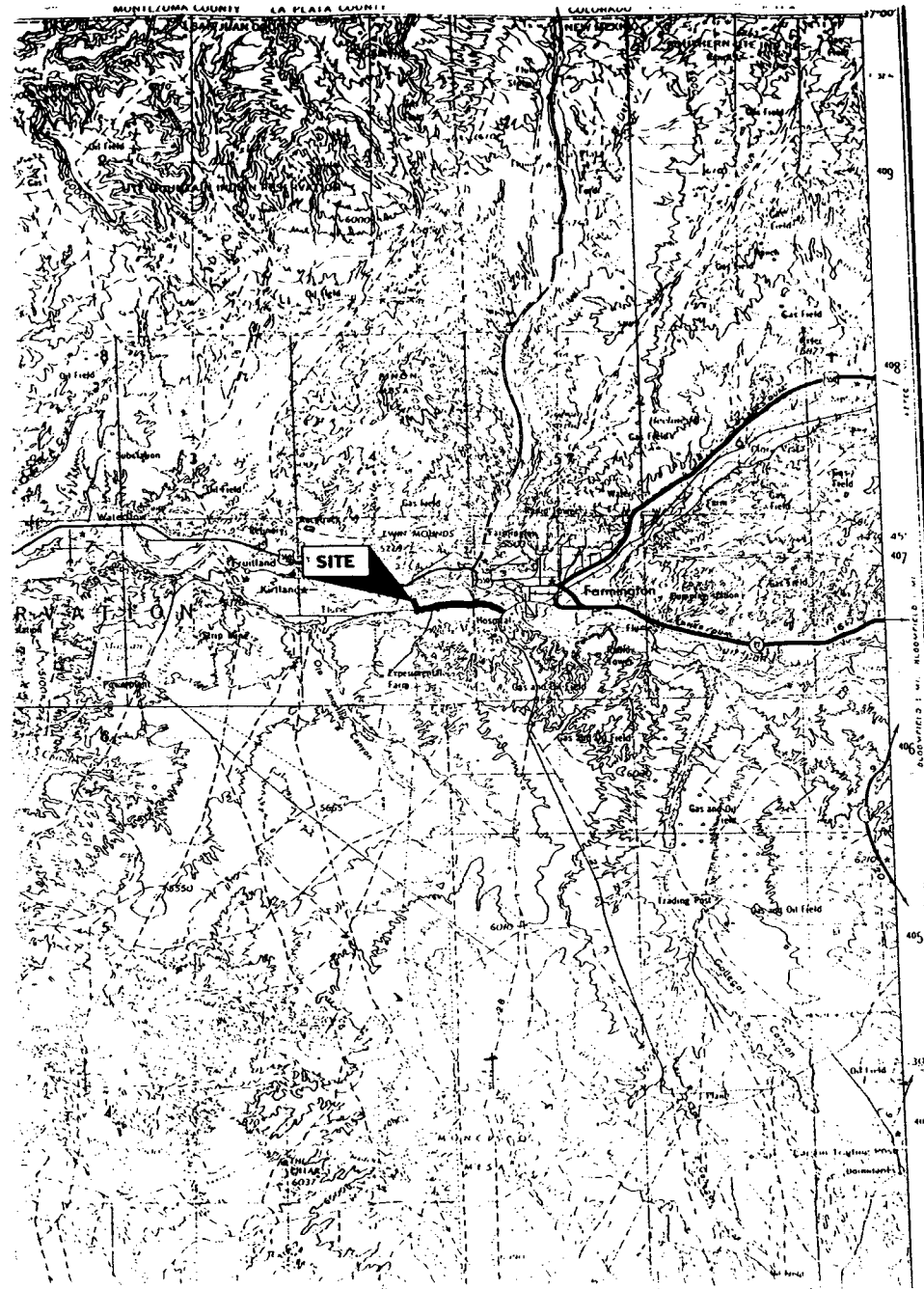
Brian Wood, Consultant

December 19, 2002

Date

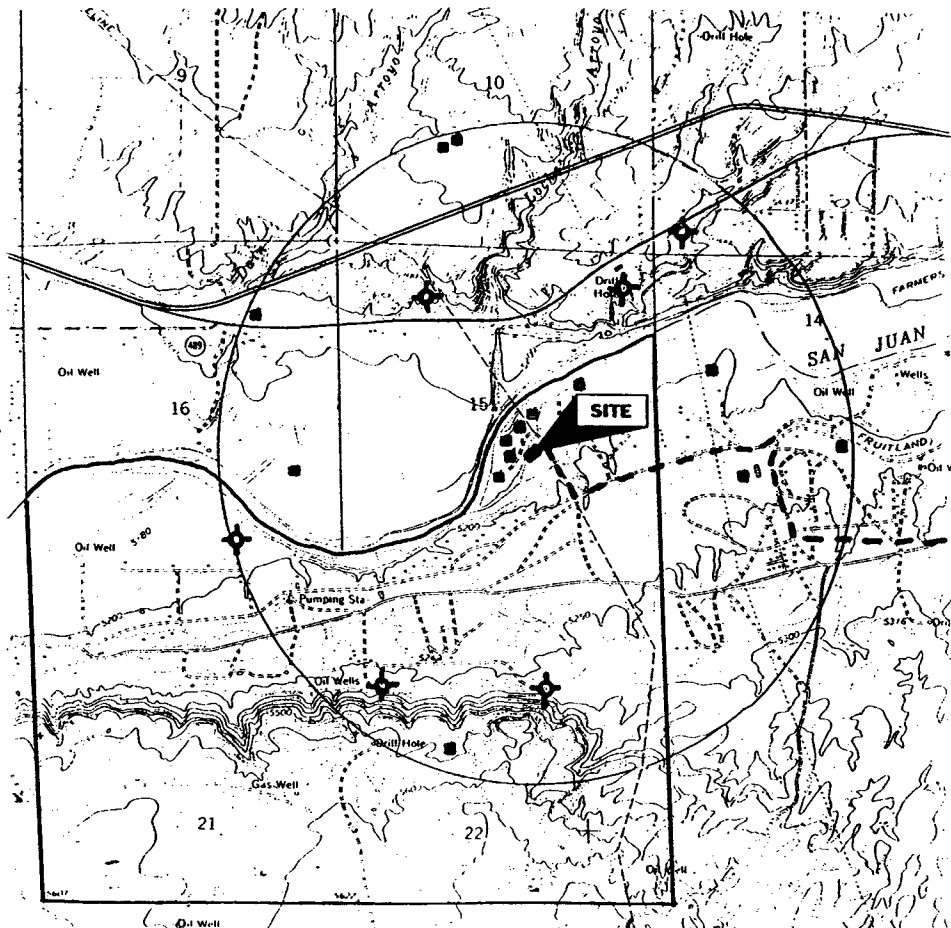
EXHIBIT A

PERMITS WEST INC.
PROVIDING PERMITS FOR LAND USERS



Richardson Operating Company
 NV Navajo 15 #4
 2160' FSL & 2175' FEL
 Sec. 15, T. 29 N., R. 14 W.
 San Juan County, New Mexico

PAGE 11



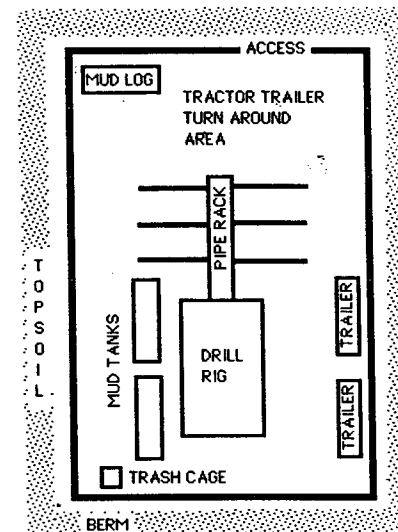
PROPOSED WELL:
 EXISTING WELL:
 P & A WELL:

ACCESS:
 LEASE:

PERMITS WEST INC.
 PROVIDING PERMITS FOR LAND USERS

Richardson Operating Company
 NV Navajo 15 #4
 2160' FSL & 2175' FEL
 Sec. 15, T. 29 N., R. 14 W.
 San Juan County, New Mexico

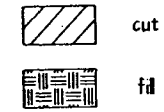
PAGE 12



NORTH

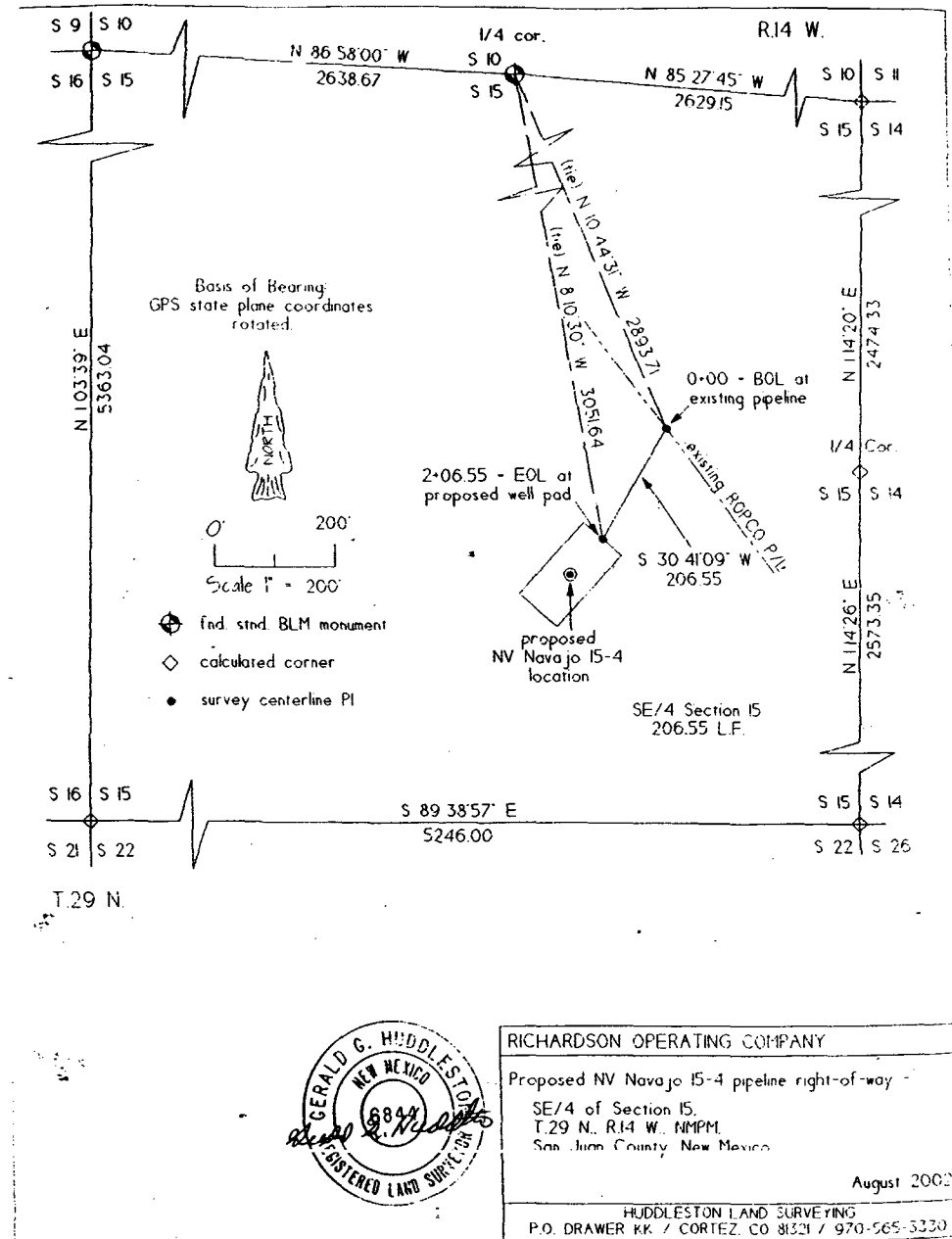
1" = 40'

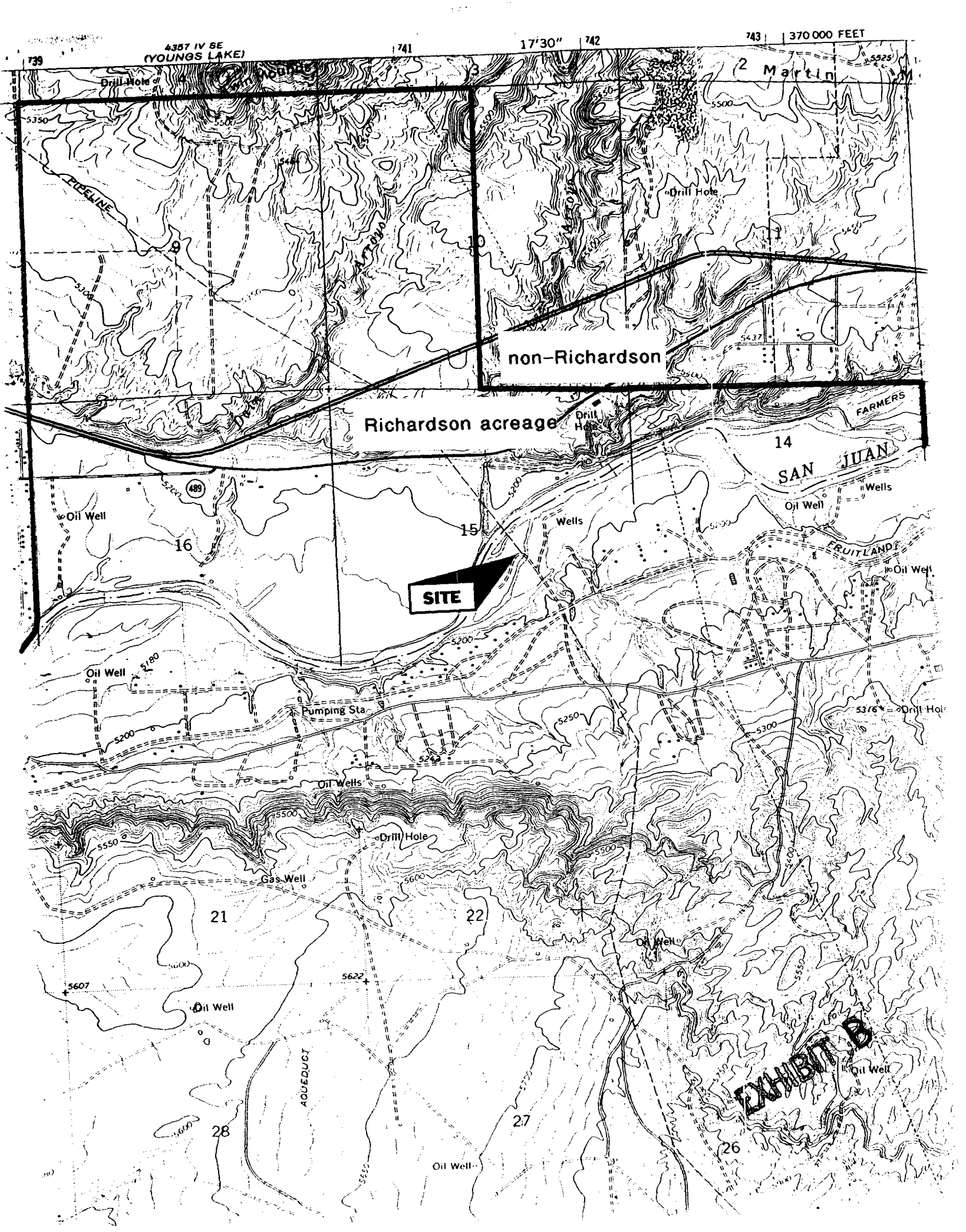
PERMITS WEST INC.
 PROVIDING PERMITS FOR LAND USERS



section

EXHIBIT A





State of New Mexico
Energy, Minerals & Mining Resources Department
OIL CONSERVATION DIVISION
2040 South Pacheco
Santa Fe, NM 87505

Form C - 102

☐ AMENDED REPORT

WELL LOCATION AND ACREAGE DEDICATION PLAT

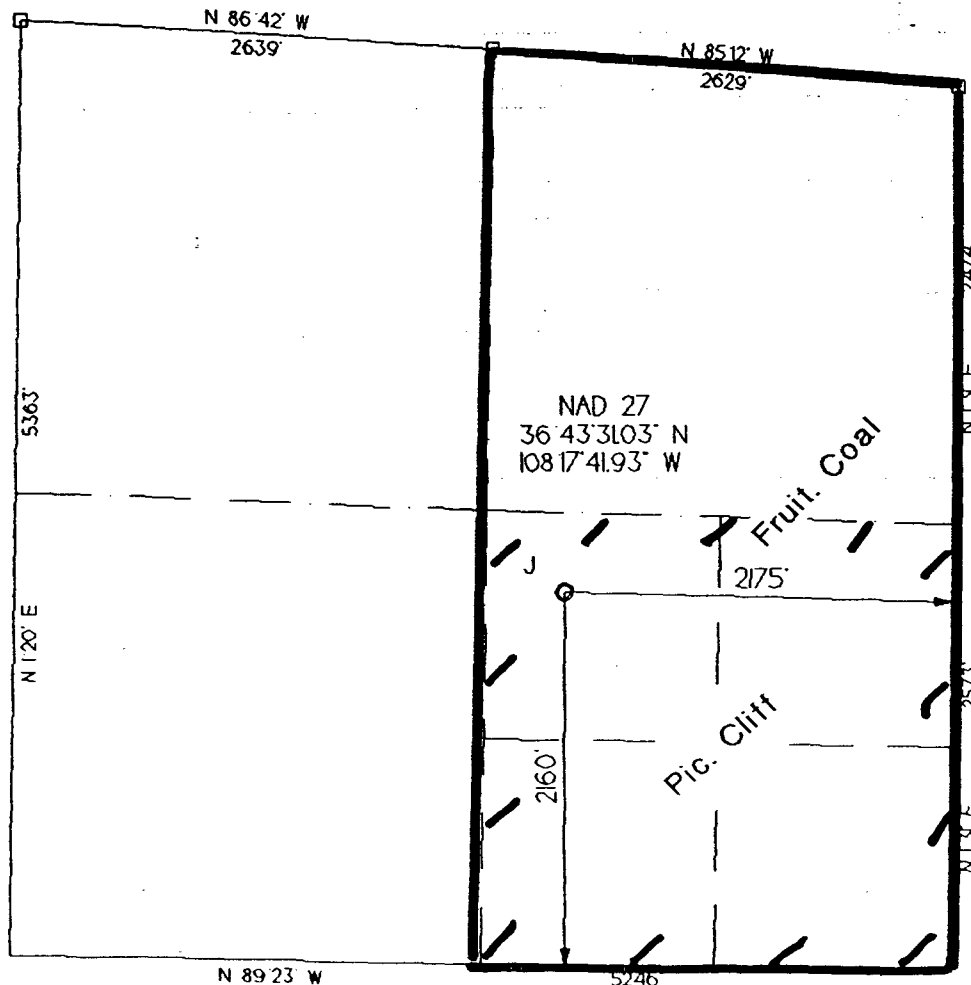
| | | |
|-------------------------------|---|---|
| 30-045- ^{APA Number} | 71629 & 79680 ^{Pool Code} | BASIN FRUIT. COAL & WEST KUTZ PC ^{Pool Name} |
| Property Code | Property Name NV NAVAJO 15 | Well Number 4 |
| 019219 ^{CCRD No.} | Operator Name RICHARDSON OPERATING COMPANY | Elevation 5174' |

| Surface Location | | | | | | | | | County |
|------------------|------|-------|-------|----------|-----------|-------------|-----------|-----------|----------|
| UL or Lot | Sec. | Twp. | Rge. | Lot Lch. | Feet from | North/South | Feet from | East/West | |
| J | 15 | 29 N. | 14 W. | | 2160' | SOUTH | 2175' | EAST | SAN JUAN |

| Bottom Hole Location if Different From Surface | | | | | | | | | County |
|--|------|------|------|----------|-----------|-------------|-----------|-----------|--------|
| UL or Lot | Sec. | Twp. | Rge. | Lot Lch. | Feet from | North/South | Feet from | East/West | |

| | | | |
|------------|---------|--------------------|-----------|
| Dedication | Joint ? | Consolidation C | Order No. |
|------------|---------|--------------------|-----------|

NO ALLOWABLE WILL ASSIGNED TO THIS COMPLETION UNTIL ALL INTERESTS HAVE BEEN CONSOLIDATED
OR A NON-STANDARD UNIT HAS BEEN APPROVED BY THE DIVISION



| | |
|---|--|
| OPERATOR CERTIFICATION I hereby certify that the information contained herein is true and complete to the best of my knowledge and belief. Signature <i>B. Wood</i> Printed Name BRIAN WOOD Title CONSULTANT Date DEC. 19, 2002 | |
| SURVEYOR CERTIFICATION I hereby certify that the well location on this plat was plotted from field notes of actual surveys made by me or under my supervision, and that the same is true and correct to the best of my belief. Date of Survey Signature <i>Gregory H. Hudson</i> Registered Land Surveyor 6844 State of New Mexico EXHIBIT C | |

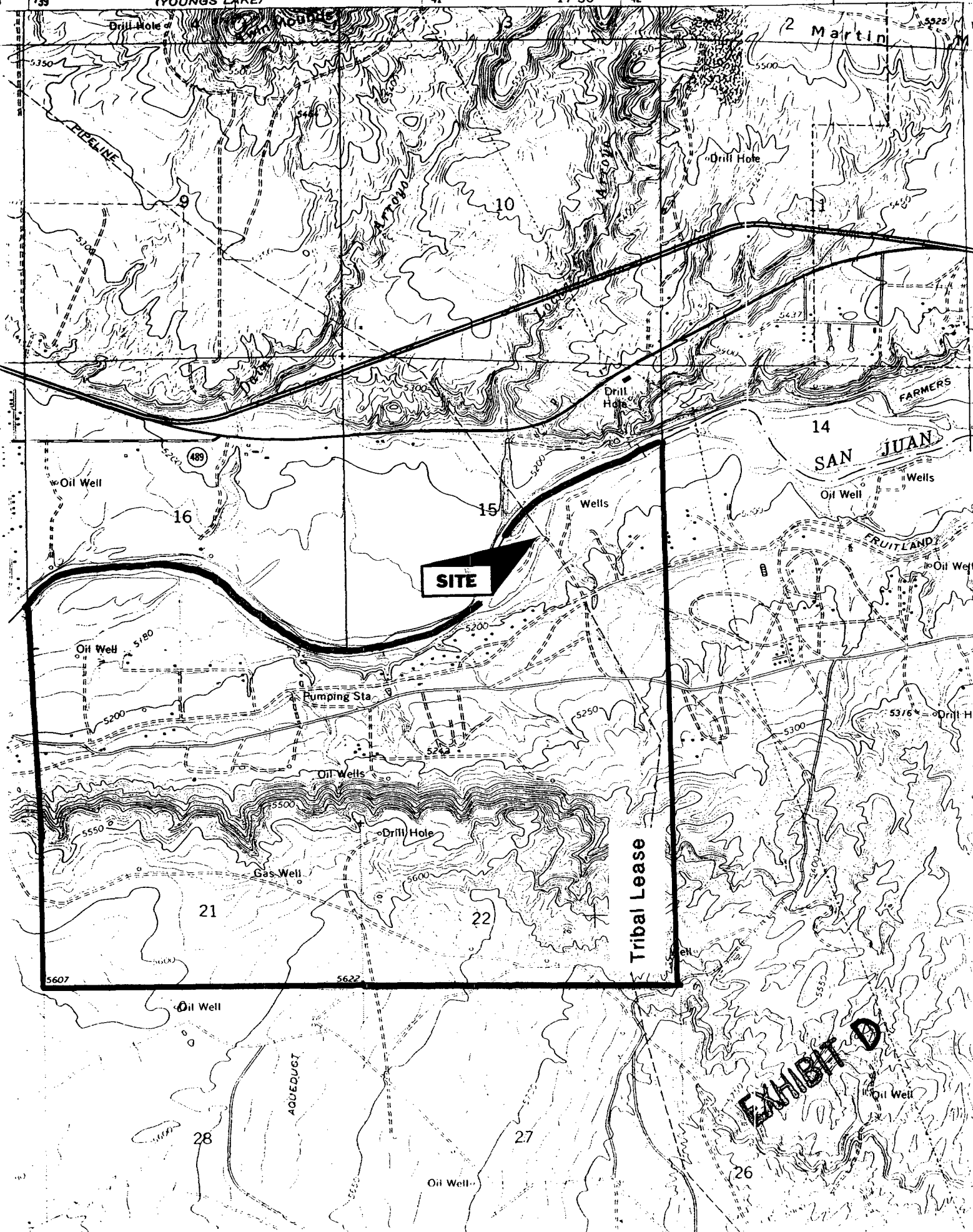
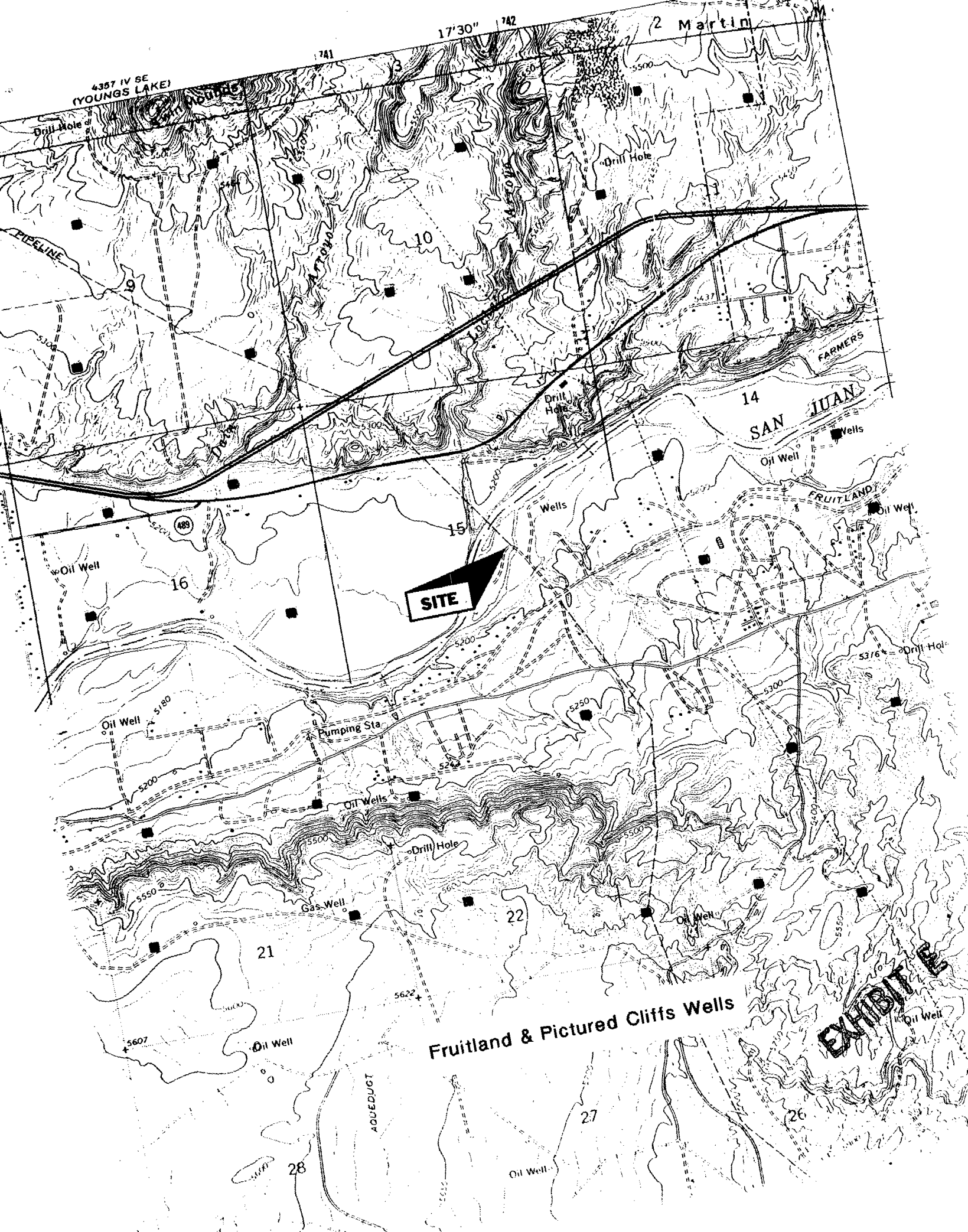


EXHIBIT D



Fruitland & Pictured Cliffs Wells

EXHIBIT E

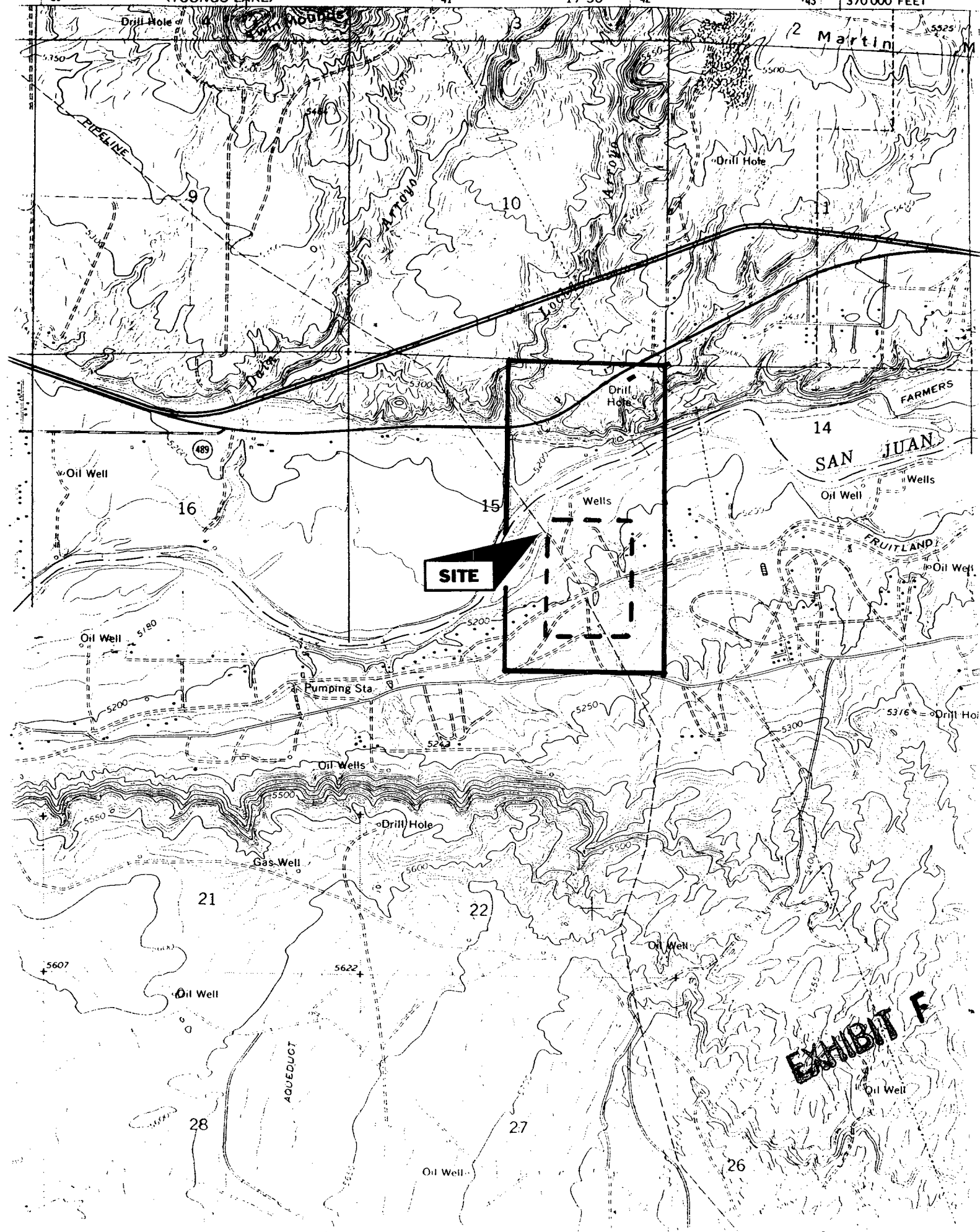


EXHIBIT F

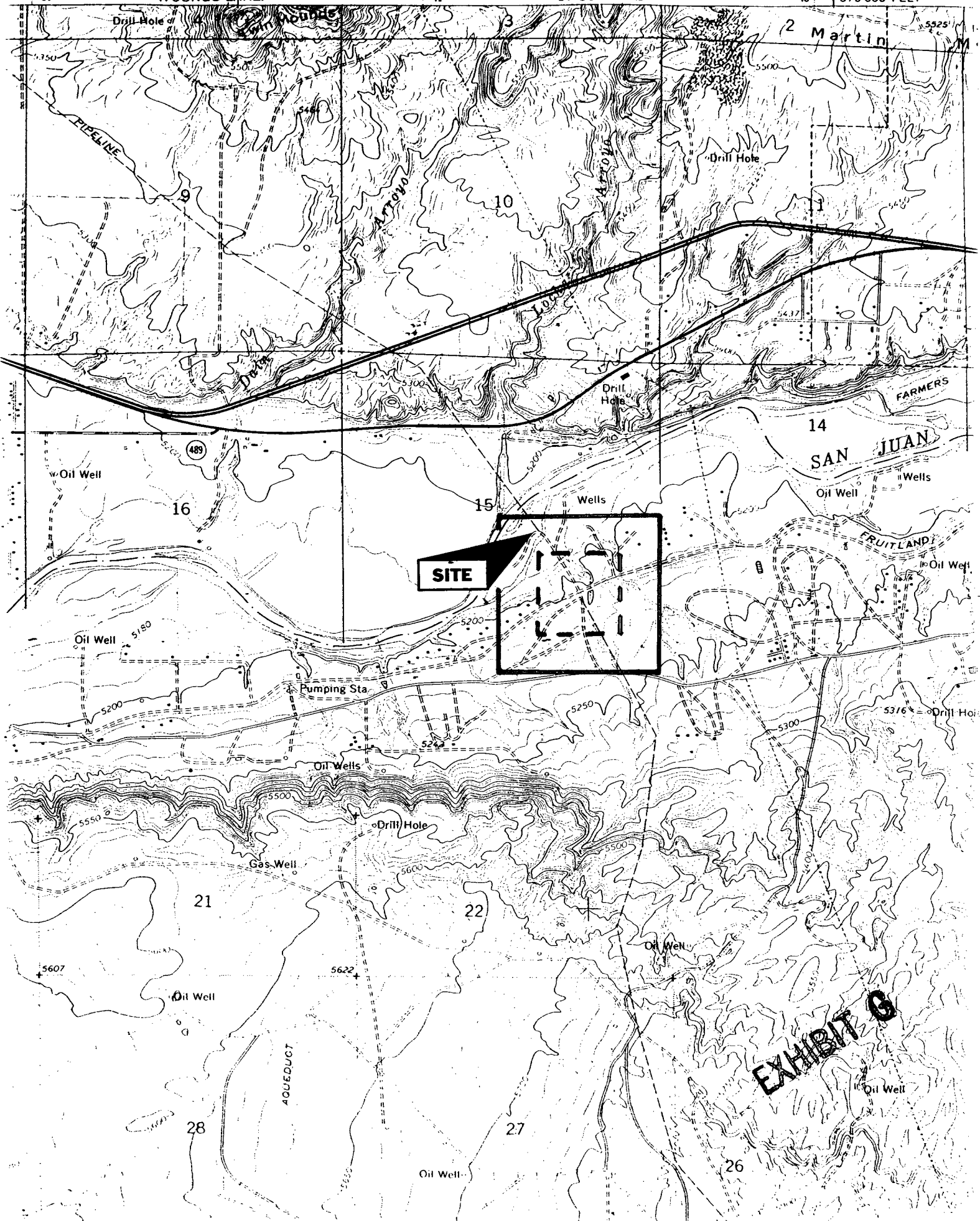


EXHIBIT C

Show

Change to Landscape



EXHIBIT H

Terms of Use

RICHARDSON PRODUCTION COMPANY
501 Airport Drive, Suite 119
FARMINGTON, NM 87401 Phone (505) 564-8115 FAX (505) 564-8334

July 21, 2003

Certified Mail
 Return Receipt Requested
 Article No. 7002 3150 0002 0906 8957

John and Cheryl Beshara
 Box 744
 Watkflow, NM 87401

RE: Non-Standard Location Application
 Proposed Fruitland/PC Well
 Richardson Navajo 15-4
 Township 28 North, Range 14 West, NMPM
 2160 FSL & 2175 FEL
 Section 15, SE/4
 San Juan County, New Mexico

Dear Mr. and Mrs. Beshara:

As required by New Mexico Oil Conservation Division (NMOCD) Rules, this letter will serve to notify you of the following non-standard location application for a well. This letter is a notice only. No action is required on your part unless you have questions or objections. Any objections must be filed in writing within 20 days of receipt of the application by the NMOCD.


Richardson Operating Company is applying to the NMOCD for a non-standard location for its proposed Richardson Operating Navajo 15-4 well in the Fruitland Coal/Pictured Cliffs formation. The well is located South of the San Juan River on Navajo Tribal lands. The minimum distance from quarter section lines required by NMOCD rules is 660'. Due to existing surface conditions, the well is approximately 465' from the quarter line of Section 15.

Well Name: Navajo 15-4
 Proposed Producing Zone: Fruitland Coal/Pictured Cliffs
 Acreage Dedication: E/2 and SE/4 of Section 15, T28N, R14W, NMPM, San Juan Co., NM
 Location: 2175 FEL & 2160 FSL, Section 15, T28N, R14W, NMPM, San Juan Co., NM
 Applicant's Name: Richardson Operating Company
 Applicant's Address: 3100 La Plata Highway, Farmington, New Mexico 87401
 Applicant's Phone No. 505/564-8115

Submittal Information: Application for a non-standard location will be filed with the NMOCD. If they determine the application complies with the regulations, it will be approved. Any questions can be submitted to the New Mexico Oil Conservation Division, whose address is 1220 South St. Francis Drive, Santa Fe, New Mexico 87505. Their phone number is 505/476-3440.

Thank you for your consideration in this matter.

Please call me at 505/564-8115 (Richardson's Land Office) if you have any questions.

Sincerely,

 Paul Lehman
 Endorsures

| SENDER: COMPLETE THIS SECTION | | COMPLETE THIS SECTION ON DELIVERY | |
|--|--|--|--|
| <p>1. Article Addressed to:</p> <p><i>John and Cheryl Beshara</i> <i>Box 744</i> <i>Watkflow, NM</i> <i>87401</i></p> | | <p>A. Signature <input checked="" type="checkbox"/> Agent <input type="checkbox"/> Addressee</p> <p>B. Received by (Printed Name) C. Date of Delivery</p> <p>D. Is delivery address different from item 1? <input type="checkbox"/> Yes <input type="checkbox"/> No If YES, enter delivery address below:</p> | |
| <p>2. Article Number (Transfer from service label) <i>7002 3150 0002 0906 8957</i></p> <p>PS Form 3811, August 2001</p> | | <p>3. Service Type <input checked="" type="checkbox"/> Certified Mail <input type="checkbox"/> Express Mail <input type="checkbox"/> Registered <input type="checkbox"/> Return Receipt for Merchandise <input type="checkbox"/> Insured Mail <input type="checkbox"/> C.O.D. <input type="checkbox"/> Restricted Delivery? (Extra Fee) <input type="checkbox"/> Yes <input type="checkbox"/> No</p> | |

PS Form 3800, June 2002

Sent to *John and Cheryl Beshara*
 Box 744
 Watkflow, NM 87401

Postage \$

Certified Fee \$

Return Receipt Fee (Endorsement Required) \$

Restricted Delivery Fee (Endorsement Required) \$

Total Postage & Fees \$

OFFICIAL USE

U.S. Postal ServiceTM RECEIPT
 (Domestic Mail Only: No Insurance Coverage Provided)

For delivery information visit our website at www.usps.com

PLACE STICKER AT TOP OF ENVELOPE TO THE RIGHT OF THE RETURN ADDRESS, FOLD AT DOTTED LINE.

Phone (505) 564-8115 RICHARDSON PRODUCTION COMPANY
501 Airport Drive, Suite 119 FARMINGTON, NM 87401 FAX (505) 564-8334

July 21, 2003

Certified Mail
Return Receipt Requested
Article No. 7002 3150 0002 0906 8735

Bill and Linda Besett
61 CR 6050
Farmington, NM 87401

RE: Non-Standard Location Application
Proposed Fruitland/PC Well
Richardson Navajo 15-4
Township 29 North, Range 14 West, NMPM
2160 FSL & 2175 FEL
Section 15, SE1/4
San Juan County, New Mexico

Dear Mr. and Mrs. Besett:

As required by New Mexico Oil Conservation Division (NMOCD) Rules, this letter will serve to notify you of the following non-standard location application for a well. This letter is a notice only. No action is required on your part unless you have questions or objections. Any objections must be filed in writing within 20 days of receipt of the application by the NMOCD.

Richardson Operating Company is applying to the NMOCD for a non-standard location for its proposed Richardson Operating Navajo 15-4 well in the Fruitland Coal/Pictured Cliffs formation. The well is located South of the San Juan River on Navajo Tribal lands. The minimum distance from quarter section lines required by NMOCD rules is 660'. Due to existing surface conditions, the well is approximately 465' from the quarter line of Section 15.

Well Name: Navajo 15-4
Proposed Producing Zone: Fruitland Coal/Pictured Cliffs
Acreage Dedication: E1/2 and SE1/4 of Section 15, T29N, R14W, NMPM, San Juan Co., NM
Location: 2175 FEL & 2160 FSL
Section 15, T29N, R14W, NMPM, San Juan Co., NM
Applicant's Name: Richardson Operating Company
Applicant's Address: 3100 La Plata Highway, Farmington, New Mexico 87401
Applicant's Phone No. 505/564-8115

Submitral Information: Application for a non-standard location will be filed with the NMOCD. If they determine the application complies with the regulations, it will be approved. Any questions can be submitted to the New Mexico Oil Conservation Division, whose address is 1220 South St. Francis Drive, Santa Fe, New Mexico 87505. Their phone number is 505/476-3440.

Thank you for your consideration in this matter.

Please call me at 505/564-8115 (Richardson's Land Office) if you have any questions.

Sincerely,
Paul Lehman
Enclosures



Form 3800, June 2003

Postage
Certified Fee
Return Receipt Fee
Insurance (if required)
Additional Delivery Fee
(if required)

Postmark
Here

in To
Bill and Linda Besett
61 CR 6050
Farmington, NM 87401

Domestic Mail Only: No Insurance Coverage Provided

For delivery information visit our website at www.usps.com

US Postal Service[®] RECEIPT

SENDER: COMPLETE THIS SECTION

1. Article Addressed to:
Bill and Linda Besett
61 CR 6050
Farmington, NM 87401

2. Article Number
(Transfer from service label)
7002 3150 0002 0906 8735

3. Service Type
☒ Certified Mail
☐ Registered
☐ Insured Mail
☐ Express Mail
☐ Return Receipt for Merchandise
☐ C.O.D.

4. Restricted Delivery? (Extra Fee)
☐ Yes
☐ No

5. Signature
X

6. Received by (Printed Name)
C. Date of Delivery

7. Is delivery address different from form 1? ☐ Yes
If YES, enter delivery address below.

Domestic Return Receipt

PS Form 3811, August 2001

24CPRI 03-2-0985

RICHARDSON PRODUCTION COMPANY

Phone (505) 564-8115 501 Airport Drive, Suite 119 FARMINGTON, NM 87401 FAX (505) 564-8334

July 21, 2003

Certified Mail
Return Receipt Requested
Article No. 7002 3150 0002 0906 8650

David and Dawn Bloomfield
52 CR 6050 NB 1001
Farmington, NM 87401

RE: Non-Standard Location Application
Proposed Fruitland/PC Well
Richardson Navajo 15-4
Township 29 North, Range 14 West, NMPM
2160 FSL & 2175 FEL
Section 15, SE/4
San Juan County, New Mexico

Dear Ms. And Mrs. Bloomfield:

As required by New Mexico Oil Conservation Division (NMOCD) Rules, this letter will serve to notify you of the following non-standard location application for a well. This letter is a notice only. No action is required on your part unless you have questions or objections. Any objections must be filed in writing within 20 days of receipt of the application by the NMOCD.

Richardson Operating Company is applying to the NMOCD for a non-standard location for its proposed Richardson Operating Navajo 15-4 well in the Fruitland Coal/Pictured Cliffs formation. The well is located South of the San Juan River on Navajo Tribal lands. The minimum distance from quarter section lines required by NMOCD rules is 660'. Due to existing surface conditions, the well is approximately 465' from the quarter line of Section 15.

Well Name: Navajo 15-4
Proposed Producing Zone: Fruitland Coal/Pictured Cliffs
Acreage Dedication: E/2 and SE/4 of Section 15, T29N, R14W, NMPM, San Juan Co., NM
Location: 2175 FEL & 2160 FSL
Section 15, T29N, R14W, NMPM, San Juan Co., NM
Richardson Operating Company
3100 La Plata Highway, Farmington, New Mexico 87401
505/564-8115

Applicant's Name:
Applicant's Address:
Applicant's Phone No.

Submital Information: Application for a non-standard location will be filed with the NMOCD. If they determine the application complies with the regulations, it will be approved. Any questions can be submitted to the New Mexico Oil Conservation Division, whose address is 1220 South St. Francis Drive, Santa Fe, New Mexico 87505. Their phone number is 505/476-3440.

Thank you for your consideration in this matter.

Please call me at 505/564-8115 (Richardson's Land Office) if you have any questions.

Sincerely,
Paul Lehman
Enclosures

SENDER: COMPLETE THIS SECTION

Complete items 1, 2, and 3. Also complete item 4 if Restricted Delivery is desired.

Print your name and address on the reverse so that we can return the card to you.

Attach this card to the back of the mailpiece, or on the front if space permits.

1. Article Addressed to:

David and Dawn Bloomfield
52 CR 6050 NB 1001
Farm. NM 87401

COMPLETE THIS SECTION ON DELIVERY

A. Signature ☒ Agent ☐ Addressee

B. Received by (Printed Name) C. Date of Delivery

D. Is delivery address different from item 1? ☐ Yes ☐ No
If YES, enter delivery address below:

3. Service Type ☒ Certified Mail ☐ Express Mail ☐ Return Receipt for Merchandise
☐ Registered ☐ C.O.D.
☐ Insured Mail ☐ Restricted Delivery? (Extra Fee) ☐ Yes

2. Article Number 7002 3150 0002 0906
(Transfer from service label)

PS Form 3811, August 2001 Domestic Return Receipt

U.S. Postal ServiceTM
CERTIFIED MAILTM RECEIPT
(Domestic Mail Only; No Insurance Coverage Provided)

For delivery information visit our website at www.usps.com

PS Form 3800, June 2002

Sent To: David and Dawn Bloomfield
Street Address: 52 CR 6050 NB 1001
City, State, Zip+4: Farm. NM 87401

Postage & Fees: \$

Confidential Fee \$
Return Receipt Fee (Endorsement Required) \$
Restricted Delivery Fee (Endorsement Required) \$
Total Postage & Fees \$

Postmark Here

PLACE STICKER AT TOP OF ENVELOPE TO THE RIGHT OF THE RETURN ADDRESS, FOLD AT DOTTED LINE

RICHARDSON PRODUCTION COMPANY

Phone (505) 564-8115 501 Airport Drive, Suite 119 FARMINGTON, NM 87401 FAX (505) 564-8334

July 21, 2003

Certified Mail
Return Receipt Requested
Article No. 7002 3150 0002 0906 8940

Braten, Inc.
Box 556
Farmington, NM 87499

RE: Non-Standard Location Application
Proposed Fruitland/PC Well
Richardson Navajo 15-4
Township 29 North, Range 14 West, NMPM
2160' FSL & 2175' FEL
Section 15, SE/4
San Juan County, New Mexico

Gentlemen:

As required by New Mexico Oil Conservation Division (NMOCD) Rules, this letter will serve to notify you of the following non-standard location application for a well. This letter is a notice only. No action is required on your part unless you have questions or objections. Any objections must be filed in writing within 20 days of receipt of the application by the NMOCD.


Richardson Operating Company is applying to the NMOCD for a non-standard location for its proposed Richardson Operating Navajo 15-4 well in the Fruitland Coal/Pictured Cliffs formation. The well is located South of the San Juan River on Navajo Tribal lands. The minimum distance from quarter section lines required by NMOCD rules is 660'. Due to existing surface conditions, the well is approximately 465' from the quarter line of Section 15.

Well Name: Navajo 15-4
Proposed Producing Zone: Fruitland Coal/Pictured Cliffs
Acreege Dedication: E/2 and SE/4 of Section 15, T29N, R14W, NMPM, San Juan Co., NM
Location: 2175' FEL & 2160' FSL,
Section 15, T29N, R14W, NMPM, San Juan Co., NM
Applicant's Name: Richardson Operating Company
Applicant's Address: 3100 La Plata Highway, Farmington, New Mexico 87401
Applicant's Phone No. 505/564-8115

Submittal Information: Application for a non-standard location will be filed with the NMOCD. If they determine the application complies with the regulations, it will be approved. Any questions can be submitted to the New Mexico Oil Conservation Division, whose address is 1220 South St. Francis Drive, Santa Fe, New Mexico 87505. Their phone number is 505/476-3440

Thank you for your consideration in this matter.

Please call me at 505/564-8115 (Richardson's Land Office) if you have any questions.

Sincerely,

Paul Lehman
Enclosures

| | |
|--|--|
| U.S. Postal ServiceTM CERTIFIED MAILTM RECEIPT (Domestic Mail Only; No Insurance Coverage Provided) For delivery information, visit our website at www.usps.com | |
| Postage \$ | Certified Fee \$ |
| Return Receipt Fee (Endorsement Required) | Registered Mail Fee (Endorsement Required) |
| Total Postage & Fees \$ | |
| Sent To <u>Braten, Inc.</u> Street Apt No. <u>Box 556</u> or P.O. Box <u>Farmington 87499</u> City, State, Zip <u>NM</u> | |
| PS Form 3800, June 2002 See Reverse for Instructions | |

7002 3150 0002 0906 8940

| | | |
|--|--|--|
| SENDER: COMPLETE THIS SECTION ■ Complete items 1, 2, and 3. Also complete item 4 if Restricted Delivery is desired. ■ Print your name and address on the reverse so that we can return the card to you. ■ Attach this card to the back of the mailpiece, or on the front if space permits. 1. Article Addressed to: <u>Braten, Inc.</u> <u>Box 556</u> <u>Farmington 87499</u> | | COMPLETE THIS SECTION ON DELIVERY A. Signature <input checked="" type="checkbox"/> Agent <input checked="" type="checkbox"/> Addressee B. Received by (Printed Name) C. Date of Delivery D. Is delivery address different from item 1? <input type="checkbox"/> Yes <input type="checkbox"/> No If YES, enter delivery address below: |
| 3. Service Type <input checked="" type="checkbox"/> Certified Mail <input type="checkbox"/> Registered <input type="checkbox"/> Insured Mail <input type="checkbox"/> Restricted Delivery? (Extra Fee) <input type="checkbox"/> Yes <input type="checkbox"/> No <input type="checkbox"/> Express Mail <input type="checkbox"/> Return Receipt for Merchandise <input type="checkbox"/> C.O.D. | | |
| 2. Article Number (Transfer from service label) <u>7002 3150 0002 0906 8940</u> PS Form 3811, August 2001 Domestic Return Receipt | | |

24CPH103-2-985

RICHARDSON PRODUCTION COMPANY
501 Airport Drive, Suite 119
FARMINGTON, NM 87401 FAX (505) 564-8334

July 21, 2003

Certified Mail
 Return Receipt Requested
 Article No. 7002 3150 0002 0906 8780
 Matthew and Kelley Broten
 69 CR 6050
 Farmington, NM 87401

RE: Non-Standard Location Application
 Proposed Fruitland/PC Well
 Richardson Navajo 15-4
 Township 29 North, Range 14 West, NMPM
 Section 15, SE/4
 San Juan County, New Mexico

Dear Mr. and Mrs. Broten:

As required by New Mexico Oil Conservation Division (NMOCD) Rules, this letter will serve to notify you of the following non-standard location application for a well. This letter is a notice only. No action is required on your part unless you have questions or objections. Any objections must be filed in writing within 20 days of receipt of the application by the NMOCD.

Richardson Operating Company is applying to the NMOCD for a non-standard location for its proposed South of the San Juan River on Navajo Tribal lands. The minimum distance from quarter section lines required by NMOCD rules is 660'. Due to existing surface conditions, the well is approximately 465' from the quarter line of Section 15.

Well Name: Navajo 15-4
 Proposed Producing Zone: Fruitland Coal/Pictured Cliffs
 Location: E/2 and SE/4 of Section 15, T29N, R14W, NMPM, San Juan Co., NM
 Applicant's Name: 2175 FEL & 2160 FSL
 Applicant's Address: Section 15, T29N, R14W, NMPM, San Juan Co., NM
 Applicant's Phone No: 3100 La Plata Highway, Farmington, New Mexico 87401
 505/564-8115

Submission Information: Application for a non-standard location will be filed with the NMOCD. If they determine the application complies with the regulations, it will be approved. Any questions can be submitted to the New Mexico Oil Conservation Division, whose address is 1220 South St. Francis Drive, Santa Fe, New Mexico 87505. Their phone number is 505/476-3440.

Thank you for your consideration in this matter.
 Please call me at 505/564-8115 (Richardson's Land Office) if you have any questions.

Sincerely,

 Paul Lehman
 Enclosures

| SENDER: COMPLETE THIS SECTION | | COMPLETE THIS SECTION ON DELIVERY | |
|--|--|---|--|
| 1. Article Addressed to: Matthew and Kelley Broten 69 CR 6050 Farm, NM 87401 | | A. Signature <input checked="" type="checkbox"/> Agent <input type="checkbox"/> Addressee B. Received by (Printed Name) C. Date of Delivery D. Is delivery address different from item 1? <input type="checkbox"/> Yes <input type="checkbox"/> No If YES, enter delivery address below: | |
| 2. Article Number (Transfer from service label) 7002 3150 0002 0906 8780 PS Form 3811, August 2001 Domestic Return Receipt | | 3. Service Type <input checked="" type="checkbox"/> Certified Mail <input type="checkbox"/> Registered <input type="checkbox"/> Insured Mail <input type="checkbox"/> Restricted Delivery? (Extra Fee) <input type="checkbox"/> Yes | |
| 4. Restricted Delivery? (Extra Fee) <input type="checkbox"/> Yes | | 5. Return Receipt Fee (Endorsement Required) 6. Restricted Delivery Fee (Endorsement Required) 7. Total Package & Fees \$ | |
| Sent To Matthew and Kelley Broten 69 CR 6050 Farm, NM 87401 PS Form 3811, June 2002 See Reverse for Instructions | | 7002 3150 0002 0906 8780 | |

U.S. Postal ServiceTM
CERTIFIED MAILTM RECEIPT
 (Domestic Mail Only, No Insurance Coverage Provided)
 For delivery information visit our website at www.usps.com

RICHARDSON PRODUCTION COMPANY
501 Airport Drive, Suite 119
FARMINGTON, NM 87401
Phone (505) 564-8115 FAX (505) 564-8334

July 21, 2003

Certified Mail
Return Receipt Requested
Article No. 7002 3150 0002 0906 8476

Robert Burns
2 CR 6052 NBU 1002
Farmington, NM 87401

RE: Non-Standard Location Application
Proposed Fruitland/PC Well
Richardson Navajo 15-4
Township 29 North, Range 14 West, NMMP
2160' FSL & 2175' FEL
Section 15, SE/4
San Juan County, New Mexico

Dear Mr. Burns:

As required by New Mexico Oil Conservation Division (NMOCD) Rules, this letter will serve to notify you of the following non-standard location application for a well. This letter is a notice only. No action is required on your part unless you have questions or objections. Any objections must be filed in writing within 20 days of receipt of the application by the NMOCD.

Richardson Operating Company is applying to the NMOCD for a non-standard location for its proposed Richardson Operating Navajo 15-4 well in the Fruitland Coal/Pictured Cliffs formation. The well is located South of the San Juan River on Navajo Tribal lands. The minimum distance from quarter section lines required by NMOCD rules is 660'. Due to existing surface conditions, the well is approximately 465' from the quarter line of Section 15.

Well Name: Navajo 15-4
Proposed Producing Zone: Fruitland Coal/Pictured Cliffs
Acreage Dedication: E/2 and SE/4 of Section 15, T29N, R14W, NMPM, San Juan Co., NM
Location: 2175' FEL & 2160' FSL
Section 15, T29N, R14W, NMPM, San Juan Co., NM
Applicant's Name: Richardson Operating Company
Applicant's Address: 3100 La Plata Highway, Farmington, New Mexico 87401
Applicant's Phone No. 505/564-8115

Submitter Information: Application for a non-standard location will be filed with the NMOCD. If they determine the application complies with the regulations, it will be approved. Any questions can be submitted to the New Mexico Oil Conservation Division, whose address is 1220 South St. Francis Drive, Santa Fe, New Mexico 87505. Their phone number is 505/476-3440.

Thank you for your consideration in this matter.

Please call me at 505/564-8115 (Richardson's Land Office) if you have any questions.

Sincerely,
Paul Lettman
Enclosures

SENDER: COMPLETE THIS SECTION
■ Complete items 1, 2, and 3. Also complete item 4 if Restricted Delivery is desired.
■ Print your name and address on the reverse so that we can return the card to you.
■ Attach this card to the back of the mailpiece, or on the front if space permits.

1. Article Addressed to:

Robert Burns
2 CR 6052 NBU 1002
Farm, NM 87401

2. Article Number
(Transfer from service label)

PS Form 3811, August 2001

Domestic Return Receipt

7002 3150 0002 0906 8476

ZACH-03 2-0885

U.S. Postal ServiceTM
CERTIFIED MAILSM RECEIPT
(Domestic Mail Only; No Insurance Coverage Provided)

For delivery information visit our website at www.usps.com

| | |
|-------------------------|--|
| Postage \$ | |
| Certified Fee | |
| Return Receipt Fee | |
| (Endorsement Required) | |
| Restricted Delivery Fee | |
| (Endorsement Required) | |
| Total Postage & Fees \$ | |

Sent To
Street, Apt. No.
or PO Box No.
City, State, Zip+4
PS Form 3800, June 2002

Phone (505) 564-8115 **FAX (505) 564-8334**
501 Airport Drive, Suite 119
FARMINGTON, NM 87401

July 21, 2003

Certified Mail
 Return Receipt Requested
 Article No. 7002 3150 0002 0906 8865
 Ronald and Pamela Chapman
 9 CR 6052
 Farmington, NM 87401

RE: Non-Standard Location Application
 Proposed Fruitland/PC Well
 Richardson Navajo 15-4
 Township 29 North, Range 14 West, NMPM
 2180 FSL & 2175 FEL
 Section 15; SE4
 San Juan County, New Mexico

Dear Mr. and Mrs. Chapman:

As required by New Mexico Oil Conservation Division (NMOCD) Rules, this letter will serve to notify you of the following non-standard location application for a well. This letter is a notice only. No action is required on your part unless you have questions or objections. Any objections must be filed in writing within 20 days of receipt of the application by the NMOCD.

Richardson Operating Company is applying to the NMOCD for a non-standard location for its proposed South of the San Juan River on Navajo Tribal lands. The minimum distance from quarter section lines required by NMOCD rules is 660'. Due to existing surface conditions, the well is approximately 465' from the quarter line of Section 15.

Well Name: Navajo 15-4
 Proposed Producing Zone: Fruitland Coal/Pictured Cliffs
 Acreage Dedication: E/2 and SE/4 of Section 15, T29N, R14W, NMPM, San Juan Co., NM
 Location: 2175 FEL & 2160 FSL
 Section 15, T29N, R14W, NMPM, San Juan Co., NM

Applicant's Name: Richardson Operating Company
 Applicant's Address: 3100 La Plata Highway, Farmington, New Mexico 87401
 Applicant's Phone No. 505/564-8115

Submittal Information: Application for a non-standard location will be filed with the NMOCD. If they determine the application complies with the regulations, it will be approved. Any questions can be submitted to the New Mexico Oil Conservation Division, whose address is 1220 South St. Francis Drive, Santa Fe, New Mexico 87505. Their phone number is 505/476-3440.

Thank you for your consideration in this matter.
 Please call me at 505/564-8115 (Richardson's Land Office) if you have any questions.

Sincerely,

Paul Lehman
 Enclosures

U.S. Postal Service[®]
CERTIFIED MAIL[™] RECEIPT
 (Domestic Mail Only; No Insurance Coverage Provided)
 For delivery information visit our website at www.usps.com

| | | | | | | |
|------------|------------------|-----------------------|-------------------------|----------------------------|-------------------------|-------------------------|
| Postage \$ | Certified Fee \$ | Return Receipt Fee \$ | Endorsement Required \$ | Restricted Delivery Fee \$ | Endorsement Required \$ | Total Postage & Fees \$ |
| | | | | | | |

Postmark Here

Sent to Ronald F. and Pamela Chapman
 Street Apt. No. 9 CR 6052
 or PO Box No. Farmington 87401
 City, State, ZIP+4[®]

PS Form 3800, June 2002 See Reverse for Instructions

SENDER: COMPLETE THIS SECTION

Complete items 1, 2, and 3. Also complete item 4 if Restricted Delivery is desired.

1. Article Addressed to:
Ronald F. Chapman and Pamela Chapman
9 CR 6052
Farmington NM 87401

2. Article Number (Transfer from service label)
7002 3150 0002 0906 8865

COMPLETE THIS SECTION ON DELIVERY

A. Signature ☒ Agent ☐ Addressee

B. Received by (Printed Name) C. Date of Delivery

D. Is delivery address different from item 1? ☐ Yes ☐ No
 If YES, enter delivery address below:

3. Service Type ☐ Certified Mail ☐ Express Mail ☐ Registered ☐ Return Receipt for Merchandise ☐ Insured Mail ☐ C.O.D. ☐ Restricted Delivery? (Extra Fee) ☐ Yes ☐ No

PS Form 3811, August 2001 Domestic Return Receipt 24CPRI-02-2-0945

RICHARDSON PRODUCTION COMPANY

Phone (505) 564-8115 FAX (505) 564-8334
501 Airport Drive, Suite 119 FARMINGTON, NM 87401

July 21, 2003

Certified Mail
Return Receipt Requested
Article No. 7002 3150 0002 0906 8568

Tim and Irene Claw
37 CR 6050
Farmington, NM 87401

RE: Non-Standard Location Application
Proposed Fruiland/PC Well
Richardson Navajo 15-4
Township 29 North, Range 14 West, NMPM
2160' FSL & 2175' FEL
Section 15, SE/4
San Juan County, New Mexico

Dear Mr. and Mrs. Claw:

As required by New Mexico Oil Conservation Division (NMOCD) Rules, this letter will serve to notify you of the following non-standard location application for a well. This letter is a notice only. No action is required on your part unless you have questions or objections. Any objections must be filed in writing within 20 days of receipt of the application by the NMOCD.

Richardson Operating Company is applying to the NMOCD for a non-standard location for its proposed Richardson Operating Navajo 15-4 well in the Fruiland Coal/Pictured Cliffs formation. The well is located South of the San Juan River on Navajo Tribal lands. The minimum distance from quarter section lines required by NMOCD rules is 660'. Due to existing surface conditions, the well is approximately 465' from the quarter line of Section 15.

Well Name: Navajo 15-4
Proposed Producing Zone: Fruiland Coal/Pictured Cliffs
Acreage Dedication: E/2 and SE/4 of Section 15, T29N, R14W, NMPM, San Juan Co., NM
Location: 2175' FEL & 2160' FSL
Section 15, T29N, R14W, NMPM, San Juan Co., NM
Applicant's Name: Richardson Operating Company
Applicant's Address: 3100 La Plata Highway, Farmington, New Mexico 87401
Applicant's Phone No. 505/564-8115

Submittal Information: Application for a non-standard location will be filed with the NMOCD. If they determine the application complies with the regulations, it will be approved. Any questions can be submitted to the New Mexico Oil Conservation Division, whose address is 1220 South St. Francis Drive, Santa Fe, New Mexico 87505. Their phone number is 505/476-3440.

Thank you for your consideration in this matter.

Please call me at 505/564-8115 (Richardson's Land Office) if you have any questions.

Sincerely,
Paul Lehman
Enclosures

U.S. Postal ServiceTM
CERTIFIED MAILSM RECEIPT
(Domestic Mail Only: No Insurance Coverage Provided)
For delivery information visit our website at www.usps.com.

Postmark Here

Postage \$
Certified Fee \$
Return Receipt Fee (Endorsement Required) \$
Restricted Delivery Fee (Endorsement Required) \$
Total Postage & Fees \$

Sent to Tim and Irene Claw
Street, Apt. No. 37 CR 6050
or PO Box No. Farm. NM 87401
City, State, ZIP+4[®]

PS Form 3811, June 2002 See Reverse for Instructions

COMPLETE THIS SECTION

1. Article Addressed to:
Tim and Irene Claw
37 CR 6050
Farm. NM 87401

2. Article Number (Transfer from service label)
7002 3150 0002 0906 8568
PS Form 3811, August 2001 Domestic Return Receipt

COMPLETE THIS SECTION ON DELIVERY

A. Signature X ☐ Agent ☐ Addressee

B. Received by (Printed Name) C. Date of Delivery

D. Is delivery address different from item 1? ☐ Yes ☐ No
If YES, enter delivery address below:

3. Service Type
☒ Certified Mail ☐ Express Mail
☐ Registered ☐ Return Receipt for Merchandise
☐ Insured Mail ☐ C.O.D.

4. Restricted Delivery? (Extra Fee) ☐ Yes ☐ No

Phone (505) 564-8115
FARMINGTON, NM 87401
FAX (505) 564-8334

nclosures

[illegible]

RICHARDSON PRODUCTION COMPANY
501 Airport Drive, Suite 119
FARMINGTON, NM 87401 **Phone (505) 564-8115** **FAX (505) 564-8334**

July 21, 2003

Certified Mail
 Return Receipt Requested
 Article No. 7002 3150 0002 0906 8599

D. Ryan Crowe
 401 E. 18th St. Apt. #13
 Farmington, NM 87401

RE: Non-Standard Location Application
 Proposed Fruitland/PC Well
 Richardson Navajo 15-4
 Township 29 North, Range 14 West, NMPM
 2160' FSL & 2175' FEL
 Section 15, SE/4
 San Juan County, New Mexico

Dear Mr. Crowe:

As required by New Mexico Oil Conservation Division (NMOCD) Rules, this letter will serve to notify you of the following non-standard location application for a well. This letter is a notice only. No action is required on your part unless you have questions or objections. Any objections must be filed in writing within 20 days of receipt of the application by the NMOCD.


Richardson Operating Company is applying to the NMOCD for a non-standard location for its proposed Richardson Operating Navajo 15-4 well in the Fruitland Coal/Pictured Cliffs formation. The well is located South of the San Juan River on Navajo Tribal lands. The minimum distance from quarter section lines required by NMOCD rules is 660'. Due to existing surface conditions, the well is approximately 465' from the quarter line of Section 15.

Well Name: Navajo 15-4
 Fruitland Coal/Pictured Cliffs
 Acreage Producing Zone: E/2 and SE/4 of Section 15, T29N, R14W, NMPM, San Juan Co., NM
 Location: 2175' FEL & 2160' FSL
 Section 15, T29N, R14W, NMPM, San Juan Co., NM
 Applicant's Name: Richardson Operating Company
 Applicant's Address: 3100 La Plata Highway, Farmington, New Mexico 87401
 Applicant's Phone No. 505/564-8115

Submittal Information: Application for a non-standard location will be filed with the NMOCD. If they determine the application complies with the regulations, it will be approved. Any questions can be submitted to the New Mexico Oil Conservation Division, whose address is 1220 South St. Francis Drive, Santa Fe, New Mexico 87505. Their phone number is 505/476-3440.

Thank you for your consideration in this matter.

Please call me at 505/564-8115 (Richardson's Land Office) if you have any questions.

Sincerely,

 Paul Lehman
 Enclosures

SENDER: COMPLETE THIS SECTION

Complete items 1, 2, and 3. Also complete item 4 if Restricted Delivery is desired.
 Print your name and address on the reverse so that we can return the card to you.
 Attach this card to the back of the mailpiece, or on the front if space permits.

1. Article Addressed to:
 D. Ryan Crowe
 401 E. 18th Apt #13
 Farm, NM 87401

COMPLETE THIS SECTION ON DELIVERY

A. Signature ☒ Agent ☐ Addressee
 B. Received by (Printed Name) C. Date of Delivery
 D. Is delivery address different from item 1? ☐ Yes ☐ No
 If YES, enter delivery address below.

3. Service Type ☐ Express Mail ☐ Return Receipt for Merchandise
☒ Certified Mail ☐ Registered Mail ☐ C.O.D.
☐ Insured Mail ☐ Restricted Delivery (Extra Fee) ☐ Yes

4. Restricted Delivery (Extra Fee) ☐ Yes

Article Number 7002 3150 0002 0906 8599
 (Transfer from service label)
 Domestic Return Receipt
 PS Form 3811, August 2001
 SACPH-02-2-0685

U.S. Postal Service[™]
CERTIFIED MAIL[™] RECEIPT
 (Domestic Mail Only. No Insurance Coverage Provided)

For delivery information visit our website at www.usps.com

Postage \$
 Certified Fee
 Return Receipt Fee
 Restricted Delivery Fee
 Restricted Delivery Fee (Insurance required)
 Total Postage & Fees \$

Signature Here

Sent to
 Street Apt. No.
 or PO Box No.
 City, State, Zip+4
 D. Ryan Crowe
 401 E. 18th Apt. #13
 Farm, NM 87401
 PS Form 3800, June 2002 See back for instructions

PERMITS WEST, INC.

PROVIDING PERMITS for LAND USERS

17 Verano Loop, Santa Fe, New Mexico 87508

(505) 466-8120

July 25, 2003

John Alexander
Dugan Production Corp.
P. O. Box 420
Farmington, NM 87499

Dear John,

As required by New Mexico Oil Conservation Division Rules, I am notifying you of the following nonstandard location for a well. This letter is a notice only. No action is needed unless you have questions or objections. All objections must be filed in writing within 20 days of receipt of the application by the NMOCD

Richardson Operating Company is applying to drill its NV Navajo 15 #4 gas well. Such a gas well must be $\geq 660'$ from a quarter section line. Due to surface conditions (wetlands, irrigated fields, houses), the well is 180' too far north and 195' too far west. Thus, it is a nonstandard location. The proposed well is 3,252' from the closest existing or proposed gas well (Richardson's Navajo Tribal H #12). See attached map for more details.

Well Name: NV Navajo 15 #4

Total Depth: 975'

Proposed Producing Zones: Fruitland coal gas & Pictured Cliffs sandstone

Acreage Dedication: Fruitland: E2 Sec. 15 & PC SE4 Sec. 15

Location: 2160' FSL & 2175' FEL Sec. 15, T. 29 N., R. 14 W.,

San Juan County, NM on Tribal lease 14-20-603-2199

Approximate Location: \approx 4 air mile west-southwest of Farmington, NM

Applicant Name: Richardson Operating Company (505) 564-3100

Applicant's Address: 3100 LaPlata Highway, Farmington, NM 87401

Submittal Information: Application for a nonstandard location will be filed with the NM Oil Conservation Division. If they determine the application complies with the applicable regulations, then it will be approved. The New Mexico Oil Conservation Division address is 1220 S. St. Francis Dr., Santa Fe, NM 87505. Their phone number

U.S. Postal Service

CERTIFIED MAIL RECEIPT

(Domestic Mail Only; No Insurance Coverage Provided)

OFFICIAL USE
FARMINGTON, NM 87499

| | | | |
|--|----|------|---------------|
| Postage | \$ | 0.30 | Postmark Here |
| Certified Fee | | | |
| Return Receipt Fee (Endorsement Required) | | | |
| Restricted Delivery Fee (Endorsement Required) | | | |
| Total Postage & Fees | \$ | 4.42 | USPS 7/26/03 |

| | |
|---------------------------------|---------------------|
| Sent To | Dugan Production |
| Street, Apt. No.; or PO Box No. | PO Box 420 |
| City, State, ZIP+4 | Farmington NM 87499 |

Questions.

Sincerely,

Brian Wood

Brian Wood

RICHARDSON PRODUCTION COMPANY
Phone (505) 564-8115 501 Airport Drive, Suite 119
FARMINGTON, NM 87401 FAX (505) 564-8334

July 21, 2003

Certified Mail
 Return Receipt Requested
 Article No. 7002 3150 0002 0906 8698
 David and Nancy Dupree
 6 CR 6050
 Farmington, NM 87401

RE: Non-Standard Location Application
 Proposed Fruitland/PC Well
 Richardson Navajo 15-4
 Township 29 North, Range 14 West, NMPM
 Section 15, SE/4
 2160' FSL & 2175' FEL
 San Juan County, New Mexico

Dear Mr. and Mrs. Dupree:

As required by New Mexico Oil Conservation Division (NMOCOD) Rules, this letter will serve to notify you of the following non-standard location application for a well. This letter is a notice only. No action is required on your part unless you have questions or objections. Any objections must be filed in writing within 20 days of receipt of the application by the NMOCOD.

Richardson Operating Company is applying to the NMOCOD for a non-standard location for its proposed South of the San Juan River on Navajo Tribal lands. The minimum distance from quarter section lines required by NMOCOD rules is 660'. Due to existing surface conditions, the well is approximately 465' from the quarter line of Section 15.

Well Name: Navajo 15-4
 Proposed Producing Zone: Fruitland Coal/Pictured Cliffs
 Acreage Dedication: E2 and SE/4 of Section 15, T29N, R14W, NMPM, San Juan Co., NM
 Location: 2175' FEL & 2160' FSL
 Applicant's Name: Section 15, T29N, R14W, NMPM, San Juan Co., NM
 Applicant's Address: Richardson Operating Company
 Applicant's Phone No. 3100 La Plata Highway, Farmington, New Mexico 87401
 505/564-8115

Submittal Information: Application for a non-standard location will be filed with the NMOCOD. If they determine the application complies with the regulations, it will be approved. Any questions can be submitted to the New Mexico Oil Conservation Division, whose address is 1220 South St. Francis Drive, Santa Fe, New Mexico 87505. Their phone number is 505/476-3440.

Thank you for your consideration in this matter.

Please call me at 505/564-8115 (Richardson's Land Office) if you have any questions.

Sincerely,
 Paul Lehman
 Enclosures

SENDER: COMPLETE THIS SECTION

Complete items 1, 2, and 3. Also complete item 4 if Restricted Delivery is desired.
 Print your name and address on the reverse so that we can return the card to you.
 Attach this card to the back of the mailpiece, or on the front if space permits.

1. Article Addressed to:
 David and Nancy Dupree
 6 CR 6050
 Farm, NM 87401

COMPLETE THIS SECTION ON DELIVERY

A. Signature ☒ Agent ☐ Addressee
 B. Received by (Printed Name) C. Date of Delivery
 D. Is delivery address different from item 1? ☐ Yes ☐ No
 If YES, enter delivery address below.

3. Service Type ☐ Certified Mail ☐ Express Mail
☐ Registered ☐ Return Receipt for Merchandise
☐ Insured Mail ☐ C.O.D.
 4. Restricted Delivery? (Extra Fee) ☐ Yes

2. Article Number (Transfer from service label)
 0002 3150 0002 0906 8698
 Domestic Return Receipt
 PS Form 3811, August 2001
 24CPH-03 2-0985

PS Form 3800, June 2002
 See Remarks for Instructions

Return Receipt for
 Registered Mail or
 Certified Mail
 (Postmark Required)
 Restricted Delivery Fee
 (Postmark Required)

Postmark
 Date

Total Package & Fees \$

U.S. Postal ServiceTM
CERTIFIED MAILTM RECEIPT
 (Domestic Mail Only: No Insurance Coverage Provided)
 For delivery information visit our website at www.uspsa.com.

OPTIONAL

Postage \$

Postmark Date

PS Form 3800, June 2002

PLACE STICKER AT TOP OF ENVELOPE TO THE RIGHT OF THE RETURN ADDRESS. FOLD AT DOTTED LINE

RICHARDSON PRODUCTION COMPANY
501 Airport Drive, Suite 119
FARMINGTON, NM 87401
Phone (505) 564-8115 FAX (505) 564-8334

July 21, 2003

Certified Mail
Return Receipt Requested
Article No. 7002 3150 0002 0906 8711

Thomas and Joanna Duran
6 CR 6071
Farmington, NM 87401

RE: Non-Standard Location Application
Proposed Fruitland/PC Well
Richardson Navajo 15-4
Township 29 North, Range 14 West, NMPM
2160 FSL & 2175 FEL
Section 15, SE/4
San Juan County, New Mexico

Dear Mr. and Mrs. Duran:

As required by New Mexico Oil Conservation Division (NMOCD) Rules, this letter will serve to notify you of the following non-standard location application for a well. This letter is a notice only. No action is required on your part unless you have questions or objections. Any objections must be filed in writing within 20 days of receipt of the application by the NMOCD.

Richardson Operating Company is applying to the NMOCD for a non-standard location for its proposed Richardson Operating Navajo 15-4 well in the Fruitland Coal/Pictured Cliffs formation. The well is located South of the San Juan River on Navajo Tribal lands. The minimum distance from quarter section lines required by NMOCD rules is 660'. Due to existing surface conditions, the well is approximately 465' from the quarter line of Section 15.

Well Name: Navajo 15-4
Proposed Producing Zone: Fruitland Coal/Pictured Cliffs
Acreage Dedication: E/2 and SE/4 of Section 15, T29N, R14W, NMPM, San Juan Co., NM
Location: 2175 FEL & 2160 FSL
Section 15, T29N, R14W, NMPM, San Juan Co., NM
Applicant's Name: Richardson Operating Company
Applicant's Address: 3100 La Plata Highway, Farmington, New Mexico 87401
Applicant's Phone No. 505/564-8115

Submittal Information: Application for a non-standard location will be filed with the NMOCD. If they determine the application complies with the regulations, it will be approved. Any questions can be submitted to the New Mexico Oil Conservation Division, whose address is 1220 South St. Francis Drive, Santa Fe, New Mexico 87505. Their phone number is 505/475-3440.

Thank you for your consideration in this matter.

Please call me at 505/564-8115 (Richardson's Land Office) if you have any questions.

Sincerely,
Paul Lehman
Enclosures

9 Form 3800, July 2002 See Reverse for instructions

PLACE STICKER AT TOP OF ENVELOPE TO THE RIGHT OF THE RETURN ADDRESS, FOLD AT DOTTED LINE

CERTIFIED MAIL

U.S. Postal ServiceSM
CERTIFIED MAILSM RECEIPT
(Domestic Mail Only, No Insurance Coverage Provided)
For delivery information visit our website at www.usps.com

Postage
Certified Fee
Return Receipt Fee
Endorsement (Required)
Restricted Delivery Fee
Endorsement (Required)

Total Postage & Fees \$

Postmark
Here

Send To
Street, Apt. No.
PO Box No.
City, State, ZIP+4

Thomas and Joanna Duran
6 CR 6071
Farm. NM 87401

SENDER: COMPLETE THIS SECTION

Complete items 1, 2, and 3. Also complete item 4 if Restricted Delivery is desired.

Print your name and address on the reverse so that we can return the card to you.

Attach this card to the back of the mailpiece, or on the front if space permits.

1. Article Addressed to:

Thomas and Joanna Duran
6 CR 6071
Farm. NM 87401

A. Signature ☒ Agent ☐ Address

B. Received by (Printed Name) C. Date of Delivery

D. Is delivery address different from item 1? ☐ Yes ☐ No
If YES, enter delivery address below:

3. Service Type
☒ Certified Mail ☐ Express Mail
☐ Registered ☐ Return Receipt for Merchandise
☐ Insured Mail ☐ C.O.D.

4. Restricted Delivery? (Extra Fee) ☐ Yes ☐ No

2. Article Number
(Transfer from service label)
7002 3150 0002 0906 8711

Domestic Return Receipt
PS Form 3811, August 2001 24CPH109-2-0085

RICHARDSON PRODUCTION COMPANY
501 Airport Drive, Suite 119
FARMINGTON, NM 87401 FAX (505) 564-8334

July 21, 2003

Certified Mail
Return Receipt Requested
Article No. 7002 3150 0002 0906 8452

Andrew and Pam Erickson
17 CR 6067
Farmington, NM 87401

RE: Non-Standard Location Application
Proposed Fruitland/PC Well
Richardson Navajo 15-4
Township 29 North, Range 14 West, NMPM
2160 FSL & 2175 FEL
Section 15, SE/4
San Juan County, New Mexico

Dear Mr. and Mrs. Erickson:

As required by New Mexico Oil Conservation Division (NMOCD) Rules, this letter will serve to notify you of the following non-standard location application for a well. This letter is a notice only. No action is required on your part unless you have questions or objections. Any objections must be filed in writing within 20 days of receipt of the application by the NMOCD.

Richardson Operating Company is applying to the NMOCD for a non-standard location for its proposed Richardson Operating Navajo 15-4 well in the Fruitland Coal/Pictured Cliffs formation. The well is located South of the San Juan River on Navajo Tribal lands. The minimum distance from quarter section lines required by NMOCD rules is 660'. Due to existing surface conditions, the well is approximately 465' from the quarter line of Section 15.

Well Name: Navajo 15-4
Proposed Producing Zone: Fruitland Coal/Pictured Cliffs
Acreage Dedication: E2 and SE/4 of Section 15, T29N, R14W, NMPM, San Juan Co., NM
Location: 2175 FEL & 2160 FSL
Section 15, T29N, R14W, NMPM, San Juan Co., NM
Applicant's Name: Richardson Operating Company
Applicant's Address: 3100 La Plata Highway, Farmington, New Mexico 87401
Applicant's Phone No: 505/564-8115

Submittal Information: Application for a non-standard location will be filed with the NMOCD. If they determine the application complies with the regulations, it will be approved. Any questions can be submitted to the New Mexico Oil Conservation Division, whose address is 1220 South St. Francis Drive, Santa Fe, New Mexico 87505. Their phone number is 505/476-3440.

Thank you for your consideration in this matter.

Please call me at 505/564-8115 (Richardson's Land Office) if you have any questions.

Sincerely,

Paul Erickson

Enclosures

| SENDER: COMPLETE THIS SECTION | | COMPLETE THIS SECTION ON DELIVERY | |
|---|--|--|--|
| 1. Article Addressed to: Andrew and Pam Erickson 17 CA 6067 Farm, NM 87401 | | A. Signature X Agent Addressed B. Received by (Printed Name) C. Date of Delivery D. Is delivery address different from item 1? Yes <input type="checkbox"/> No <input type="checkbox"/> If YES, enter delivery address below: | |
| 2. Article Number (Transfer from service label) 7002 3150 0002 0906 8452 | | 3. Service Type <input checked="" type="checkbox"/> Certified Mail <input type="checkbox"/> Registered <input type="checkbox"/> Insured Mail <input type="checkbox"/> Express Mail <input type="checkbox"/> Return Receipt for Merchandise <input type="checkbox"/> C.O.D. 4. Restricted Delivery? (Extra Fee) <input type="checkbox"/> Yes <input type="checkbox"/> No | |
| PS Form 3811, August 2001 | | 24CPRI-03-2-0985 | |

To: Andrew and Pam Erickson
17 CA 6067
Farm, NM 87401
See Reverse for Instructions

Postage & Fees
Certified Fee
Return Receipt Fee
Postage (Required)
Standard Delivery Fee
(Postment Required)
Postmark
Name

U.S. Postal Service
CERTIFIED MAILTM RECEIPT
Domestic Mail Only; No Insurance Coverage Provided
or delivery information visit our website at www.usps.com

PLACE STICKER AT TOP OF ENVELOPE TO THE RIGHT
OF THE RETURN ADDRESS, FOLD AT DOTTED LINE
CERTIFIED MAILTM

RICHARDSON PRODUCTION COMPANY
501 Airport Drive, Suite 119
FARMINGTON, NM 87401 FAX (505) 564-8334

July 21, 2003

Certified Mail
Return Receipt Requested
Article No. 7002 3150 0002 0906 8919

Jonathan and Ester Facteau
Box 2181
Kirtland, NM 87417

RE: Non-Standard Location Application
Proposed Fruitland/PC Well
Richardson Navajo 15-4
Township 29 North, Range 14 West, NMPM
2160 FSL & 2175 FEL
Section 15: SE/4
San Juan County, New Mexico

Dear Mr. and Mrs. Facteau:

As required by New Mexico Oil Conservation Division (NMOCD) Rules, this letter will serve to notify you of the following non-standard location application for a well. This letter is a notice only. No action is required on your part unless you have questions or objections. Any objections must be filed in writing within 20 days of receipt of the application by the NMOCD.

Richardson Operating Company is applying to the NMOCD for a non-standard location for its proposed Richardson Operating Navajo 15-4 well in the Fruitland Coal/Pictured Cliffs formation. The well is located South of the San Juan River on Navajo Tribal lands. The minimum distance from quarter section lines required by NMOCD rules is 660'. Due to existing surface conditions, the well is approximately 465' from the quarter line of Section 15.

Well Name: Navajo 15-4
Proposed Producing Zone: Fruitland Coal/Pictured Cliffs
Acreage Dedication: E/2 and SE/4 of Section 15, T29N, R14W, NMPM, San Juan Co., NM
Location: 2175 FEL & 2160 FSL
Applicant's Name: Section 15, T29N, R14W, NMPM, San Juan Co., NM
Applicant's Address: Richardson Operating Company
Applicant's Phone No: 3100 La Plata Highway, Farmington, New Mexico 87401
505/564-8115

Submital Information: Application for a non-standard location will be filed with the NMOCD. If they determine the application complies with the regulations, it will be approved. Any questions can be submitted to the New Mexico Oil Conservation Division, whose address is 1220 South St. Francis Drive, Santa Fe, New Mexico 87505. Their phone number is 505/476-3440.

Thank you for your consideration in this matter.

Please call me at 505/564-8115 (Richardson's Land Office) if you have any questions.

Sincerely,
Paul Lehman
Enclosures

U.S. Postal ServiceTM
CERTIFIED MAIL[®] RECEIPT
(Domestic Mail Only: No Insurance Coverage Provided)
For delivery information visit our website at www.usps.com.

Postage \$
Certified Fee \$
Return Receipt Fee (Endorsement Required) \$
Restricted Delivery Fee (Endorsement Required) \$
Total Postage & Fees \$

Postmark Here

Sent to
Jonathan and Ester Facteau
Box 2181
Kirtland, NM 87417

PS Form 3800, June 2002 See Reverse for Instructions

SENDER: COMPLETE THIS SECTION

■ Complete items 1, 2, and 3. Also complete item 4 if Restricted Delivery is desired.
■ Print your name and address on the reverse so that we can return the card to you.
■ Attach this card to the back of the mailpiece, or on the front if space permits.

1. Article Addressed to:
Jonathan & Ester Facteau
Box 2181
Kirtland, NM 87417

COMPLETE THIS SECTION ON DELIVERY

A. Signature ☒ Agent ☐ Addressee
B. Received by (Printed Name) C. Date of Delivery
D. Is delivery address different from item 1? ☐ Yes
If YES, enter delivery address below: ☐ No

3. Service Type
☒ Certified Mail ☐ Express Mail
☐ Registered ☐ Return Receipt for Merchandise
☐ Insured Mail ☐ C.O.D.
4. Restricted Delivery? (Extra Fee) ☐ Yes ☐ No

2. Article Number 7002 3150 0002 0906 8919
(Transfer from service label)
PS Form 3811, August 2001 Domestic Return Receipt ZACPR03-Z-0085

RICHARDSON PRODUCTION COMPANY

Phone (505) 564-8115 501 Airport Drive, Suite 119 FARMINGTON, NM 87401 FAX (505) 564-8134

July 21, 2003

Certified Mail
Return Receipt Requested
Article No. 7002 3150 0002 0906 8728

Delbert and Wendy Fosnot
60 CR 6050
Farmington, NM 87401

RE: Non-Standard Location Application
Proposed Fruitland/PC Well
Richardson Navajo 15-4
Township 28 North, Range 14 West, NMPM
2160 FSL & 2175 FEL
Section 15, SE4
San Juan County, New Mexico

Dear Mr. and Mrs. Fosnot:

As required by New Mexico Oil Conservation Division (NMOCD) Rules, this letter will serve to notify you of the following non-standard location application for a well. This letter is a notice only. No action is required on your part unless you have questions or objections. Any objections must be filed in writing within 20 days of receipt of the application by the NMOCD.

Richardson Operating Company is applying to the NMOCD for a non-standard location for its proposed Richardson Operating Navajo 15-4 well in the Fruitland Coal/Pictured Cliffs formation. The well is located South of the San Juan River on Navajo Tribal lands. The minimum distance from quarter section lines required by NMOCD rules is 660'. Due to existing surface conditions, the well is approximately 465' from the quarter line of Section 15.

Well Name: Navajo 15-4
Proposed Producing Zone: Fruitland Coal/Pictured Cliffs
Acresage Dedication: E/2 and SE/4 of Section 15, T29N, R14W, NMPM, San Juan Co., NM
Location: 2175 FEL & 2160 FSL
Section 15, T29N, R14W, NMPM, San Juan Co., NM
Applicant's Name: Richardson Operating Company
Applicant's Address: 3100 La Plata Highway, Farmington, New Mexico 87401
Applicant's Phone No. 505/564-8115

Submittal Information: Application for a non-standard location will be filed with the NMOCD. If they determine the application complies with the regulations, it will be approved. Any questions can be submitted to the New Mexico Oil Conservation Division, whose address is 1220 South St. Francis Drive, Santa Fe, New Mexico 87505. Their phone number is 505/476-3440.

Thank you for your consideration in this matter.

Please call me at 505/564-8115 (Richardson's Land Office) if you have any questions.

Sincerely,
Paul Lehman
Enclosures

U.S. Postal Service[®]
CERTIFIED MAIL[™] RECEIPT
(Domestic Mail Only; No Insurance Coverage Provided)
For delivery information visit our website at www.usps.com

PS Form 3811, August 2001

Domestic Return Receipt

Article Number
(Transfer from service label)

7002 3150 0002 0906 8728

Postmark
here

Postage
Certified Fee
Return Receipt Fee
(Endorsement Required)
Restricted Delivery Fee
(Endorsement Required)

Total Postage & Fees

Postage
Certified Fee
Return Receipt Fee
(Endorsement Required)
Restricted Delivery Fee
(Endorsement Required)

7002 3150 0002 0906 8728

PS Form 3800, June 2002

See Reverse for Instructions

Sent to
Delbert and Wendy Fosnot
Street Apt. No.
or PO Box No.
City, State, ZIP+4

Farm, NM 87401

SENDER: COMPLETE THIS SECTION

1. Article Addressed to:
Delbert and Wendy Fosnot
60 CR 6050
Farm, NM
87401

2. Article Number
(Transfer from service label)

7002 3150 0002 0906 8728

PS Form 3811, August 2001

Domestic Return Receipt

3. Service Type
☒ Certified Mail
☐ Registered
☐ Insured Mail
☐ Return Receipt for Merchandise
☐ Restricted Delivery (Extra Fee)

4. Restricted Delivery (Extra Fee)

5. Signature
X

6. Received by (Printed Name)

7. Date of Delivery
Address

8. Is delivery address different from item 7?
If YES, enter delivery address below:

9. Agent
Address

10. Date of Delivery

11. Yes

12. No

13. Yes

14. No

RICHARDSON PRODUCTION COMPANY

Phone (505) 564-8115 FAX (505) 564-8334
501 Airport Drive, Suite 119 FARMINGTON, NM 87401

July 21, 2003

Certified Mail
Return Receipt Requested
Article No. 7002 3150 0002 0906 8971

Foutz and Foutz Investment Co.
2010 E. Main
Farmington, NM 87401

RE: Non-Standard Location Application
Proposed Fruitland/PC Well
Richardson Navajo 15-4
Township 29 North, Range 14 West, NMPM
2160 FSL & 2175 FEL
Section 15, SE/4
San Juan County, New Mexico

Dear Mr. Foutz:

As required by New Mexico Oil Conservation Division (NMOCD) Rules, this letter will serve to notify you of the following non-standard location application for a well. This letter is a notice only. No action is required on your part unless you have questions or objections. Any objections must be filed in writing within 20 days of receipt of the application by the NMOCD.

Richardson Operating Company is applying to the NMOCD for a non-standard location for its proposed Richardson Operating Navajo 15-4 well in the Fruitland Coal/Pictured Cliffs formation. The well is located South of the San Juan River on Navajo Tribal lands. The minimum distance from quarter section lines required by NMOCD rules is 660'. Due to existing surface conditions, the well is approximately 465' from the quarter line of Section 15.

Well Name: Navajo 15-4
Proposed Producing Zone: Fruitland Coal/Pictured Cliffs
Acreage Dedication: E/2 and SE/4 of Section 15, T29N, R14W, NMPM, San Juan Co., NM
Location: 2175 FEL & 2160 FSL
Section 15, T29N, R14W, NMPM, San Juan Co., NM
Applicant's Name: Richardson Operating Company
Applicant's Address: 3100 La Plata Highway, Farmington, New Mexico 87401
Applicant's Phone No. 505/564-8115

Submittal information: Application for a non-standard location will be filed with the NMOCD. If they determine the application complies with the regulations, it will be approved. Any questions can be submitted to the New Mexico Oil Conservation Division, whose address is 1220 South St. Francis Drive, Santa Fe, New Mexico 87505. Their phone number is 505/476-3440.

Thank you for your consideration in this matter.

Please call me at 505/564-8115 (Richardson's Land Office) if you have any questions.

Sincerely,
Paul Lettman
Enclosures

7002 3150 0002 0906 8971
PLACE STICKER AT TOP OF ENVELOPE TO THE RIGHT
OF THE RETURN ADDRESS, FOLD AT DOTTED LINE
CERTIFIED MAIL™

S Postal Service™ RECEIPT
Domestic Mail Only. No Insurance Coverage Provided.
Delivery information visit our website at www.usps.com

Postage: \$
Certified Fee: \$
Return Receipt Fee: \$
Insured Mail Fee: \$
Special Delivery Fee: \$
Signature Required: \$
Restrict Delivery: \$
Postmark Here

To: Foutz & Foutz Invest. Co.
2010 E. Main
Farm. N.M. 87401

PS Form 3811, August 2001

SENDER: COMPLETE THIS SECTION

Complete items 1, 2, and 3. Also complete item 4 if Restricted Delivery is desired.
Print your name and address on the reverse so that we can return the card to you.
Attach this card to the back of the mailpiece, or on the front if space permits.

1. Article Addressed to:
Foutz & Foutz Invest. Co.
2010 E. Main
Farm. N.M. 87401

2. Article Number
(Transfer from service label)
PS Form 3811, August 2001

COMPLETE THIS SECTION ON DELIVERY

A. Signature: ☒ Agent ☐ Addressee
B. Received by (Printed Name): ☐ Date of Delivery: ☐ Yes ☐ No
D. Is delivery address different from item 1? ☐ Yes ☐ No
If YES, enter delivery address below:

3. Service Type: ☒ Certified Mail ☐ Express Mail
☐ Registered ☐ Return Receipt for Merchandise
☐ Insured Mail ☐ C.O.D.
4. Restricted Delivery? (Extra Fee) ☐ Yes ☐ No

Domestic Return Receipt
PS Form 3811, August 2001

RICHARDSON PRODUCTION COMPANY
501 Airport Drive, Suite 119
FARMINGTON, NM 87401 FAX (505) 564-8334
Phone (505) 564-8115

July 21, 2003

Certified Mail
Return Receipt Requested
Article No 7002 3150 0002 0906 8704

Obie and Sarah Frazier
6 CR 6055
Farmington, NM 87401

RE: Non-Standard Location Application
Proposed Fruitland/PC Well
Richardson Navajo 15-4
Township 29 North, Range 14 West, NMPM
2160' FSL & 2175' FEL
Section 15: SE/4
San Juan County, New Mexico

Dear Mr. and Mrs. Frazier:

As required by New Mexico Oil Conservation Division (NMOCD) Rules, this letter will serve to notify you of the following non-standard location application for a well. This letter is a notice only. No action is required on your part unless you have questions or objections. Any objections must be filed in writing within 20 days of receipt of the application by the NMOCD.

Richardson Operating Company is applying to the NMOCD for a non-standard location for its proposed Richardson Operating Navajo 15-4 well in the Fruitland Coal/Pictured Cliffs formation. The well is located South of the San Juan River on Navajo Tribal lands. The minimum distance from quarter section lines required by NMOCD rules is 660'. Due to existing surface conditions, the well is approximately 465' from the quarter line of Section 15.

Well Name: Navajo 15-4
Proposed Producing Zone: Fruitland Coal/Pictured Cliffs
Acreage Dedication: E/2 and SE/4 of Section 15, T29N, R14W, NMPM, San Juan Co., NM
Location: 2175' FEL & 2160' FSL
Section 15, T29N, R14W, NMPM, San Juan Co., NM
Applicant's Name: Richardson Operating Company
Applicant's Address: 3100 La Plata Highway, Farmington, New Mexico 87401
Applicant's Phone No: 505/564-8115

Submital Information: Application for a non-standard location will be filed with the NMOCD. If they determine the application complies with the regulations, it will be approved. Any questions can be submitted to the New Mexico Oil Conservation Division, whose address is 1220 South St. Francis Drive, Santa Fe, New Mexico 87505. Their phone number is 505/476-3440.

Thank you for your consideration in this matter.

Please call me at 505/564-8115 (Richardson's Land Office) if you have any questions.

Sincerely,
Paul Lehman
Enclosures

Sent To: Obie and Sarah Frazier
Street Address: 6 CR 6055
City, State, Zip: Farmington, NM 87401
PS Form 3800, June 2002 See Reverse for Instructions

| | |
|-------------------------|----|
| Postage | \$ |
| Certified Fee | |
| Return Receipt Fee | |
| Endorsement (Required) | |
| Restricted Delivery Fee | |
| Endorsement (Required) | |
| Total Postage & Fees | \$ |

U.S. Postal ServiceTM
CERTIFIED MAIL[®] RECEIPT
(Domestic Mail Only: No Insurance Coverage Provided)
For delivery information visit our website at www.usps.com

SENDER: COMPLETE THIS SECTION
■ Complete items 1, 2, and 3. Also complete item 4 if Restricted Delivery is desired.
■ Print your name and address on the reverse so that we can return the card to you.
■ Attach this card to the back of the mailpiece, or on the front if space permits.
1. Article Addressed to:

Obie and Sarah Frazier
6 CR 6055
Farmington, NM 87401

DELIVERY:
A. Signature: X
B. Received by (Printed Name):
C. Date of Delivery:
D. Is delivery address different from item 1? ☐ Yes ☐ No
If YES, enter delivery address below:
3. Service Type:
☐ Certified Mail
☐ Registered
☐ Insured Mail
☐ Express Mail
☐ Return Receipt for Merchandise
☐ C.O.D.
4. Restricted Delivery? (Extra Fee) ☐ Yes ☐ No

2. Article Number (Transfer from service label) 7002 3150 0002 0906 8704
PS Form 3811, August 2001 Domestic Return Receipt 24CPRI-03-Z-0985

RICHARDSON PRODUCTION COMPANY

501 Airport Drive, Suite 119
FARMINGTON, NM 87401 **Phone (505) 564-8115** **FAX (505) 564-8334**

July 21, 2003

Certified Mail
 Return Receipt Requested
 Article No. 7002 3150 0002 0906 8391

Johnnie and Nancy Frazzini
 11 CR 6070
 Farmington, NM 87401

RE: Non-Standard Location Application
 Proposed Fruitland/PC Well
 Richardson Navajo 15-4
 Township 29 North, Range 14 West, NMPM
 2160 FSL & 2175 FEL
 Section 15, SE/4
 San Juan County, New Mexico

Dear Mr. and Mrs. Frazzini:

As required by New Mexico Oil Conservation Division (NMOCD) Rules, the letter will serve to notify you of the following non-standard location application for a well. This letter is a notice only. No action is required on your part unless you have questions or objections. Any objections must be filed in writing within 20 days of receipt of the application by the NMOCD.


Richardson Operating Company is applying to the NMOCD for a non-standard location for its proposed Richardson Operating Navajo 15-4 well in the Fruitland Coal/Pictured Cliffs formation. The well is located South of the San Juan River on Navajo Tribal lands. The minimum distance from quarter section lines required by NMOCD rules is 660'. Due to existing surface conditions, the well is approximately 465' from the quarter line of Section 15.

Well Name: Navajo 15-4
 Fruitland Coal/Pictured Cliffs
 Proposed Producing Zone: E/2 and SE/4 of Section 15, T29N, R14W, NMPM, San Juan Co., NM
 Location: 2175 FEL & 2160 FSL, Section 15, T29N, R14W, NMPM, San Juan Co., NM
 Applicant's Name: Richardson Operating Company
 Applicant's Address: 3100 La Plata Highway, Farmington, New Mexico 87401
 Applicant's Phone No. 505/564-8115

Submittal Information: Application for a non-standard location will be filed with the NMOCD. If they determine the application complies with the regulations, it will be approved. Any questions can be submitted to the New Mexico Oil Conservation Division, whose address is 1220 South St. Francis Drive, Santa Fe, New Mexico 87505. Their phone number is 505/476-3440.

Thank you for your consideration in this matter.

Please call me at 505/564-8115 (Richardson's Land Office) if you have any questions.

Sincerely,

 Paul Lehman
 Enclosures

| SENDER: COMPLETE THIS SECTION | | COMPLETE THIS SECTION ON DELIVERY | |
|---|--|--|--|
| <p>1. Article Addressed to:</p> <p>Johnnie and Nancy Frazzini 11 CR 6070 Farm. NM 87401</p> | | <p>A. Signature _____</p> <p>B. Received by (Printed Name) _____</p> <p>C. Date of Delivery _____</p> <p>D. Is delivery address different from item 1? <input type="checkbox"/> Yes <input type="checkbox"/> No</p> <p>If YES, enter delivery address below:</p> | |
| <p>2. Article Number (Transfer from service label) 7002 3150 0002 0906 8391</p> | | <p>3. Service Type</p> <p><input checked="" type="checkbox"/> Certified Mail <input type="checkbox"/> Express Mail</p> <p><input type="checkbox"/> Registered <input type="checkbox"/> Return Receipt for Merchandise</p> <p><input type="checkbox"/> Insured Mail <input type="checkbox"/> C.O.D.</p> <p>4. Restricted Delivery? (Extra Fee) <input type="checkbox"/> Yes <input type="checkbox"/> No</p> | |

| U.S. Postal Service SM | |
|---|---------------|
| CERTIFIED MAILTM RECEIPT | |
| (Domestic Mail Only. No Insurance Coverage Provided) | |
| For delivery information visit our website at www.usps.com | |
| Postage \$ | Postmark Here |
| Certified Fee | |
| Return Receipt Fee (Enrollment Required) | |
| Restricted Delivery Fee (Enrollment Required) | |
| Total Postage & Fees \$ | |
| <p>Sent To: Johnnie and Nancy Frazzini</p> <p>Street Apt. No. 11 CR 6070</p> <p>City, State, Zip+4 Farm. NM 87401</p> | |

PS Form 3800, June 2002 See Reverse for Instructions

RICHARDSON PRODUCTION COMPANY

Phone (505) 564-8115 501 Airport Drive, Suite 119 FARMINGTON, NM 87401 FAX (505) 564-8334

July 21, 2003

Certified Mail
Return Receipt Requested
Article No. 7002 3150 0002 0906 8582

Steven and Sarah Funk
40 CR 6050
Farmington, NM 87401

RE: Non-Standard Location Application
Proposed Fruitland/PC Well
Richardson Navajo 15-4
Township 29 North, Range 14 West, NMPM
2160 FSL & 2175 FEL
Section 15, SE1/4
San Juan County, New Mexico

Dear Mr. and Mrs. Funk:

As required by New Mexico Oil Conservation Division (NMOCD) Rules, this letter will serve to notify you of the following non-standard location application for a well. This letter is a notice only. No action is required on your part unless you have questions or objections. Any objections must be filed in writing within 20 days of receipt of the application by the NMOCD.

Richardson Operating Company is applying to the NMOCD for a non-standard location for its proposed Richardson Operating Navajo 15-4 well in the Fruitland Coal/Pictured Cliffs formation. The well is located South of the San Juan River on Navajo Tribal lands. The minimum distance from quarter section lines required by NMOCD rules is 660'. Due to existing surface conditions, the well is approximately 465' from the quarter line of Section 15.

Well Name: Navajo 15-4
Proposed Producing Zone: Fruitland Coal/Pictured Cliffs
Acreage Dedication: E/2 and SE1/4 of Section 15, T29N, R14W, NMPM, San Juan Co. NM
Location: 2175 FEL & 2160 FSL
Section 15, T29N, R14W, NMPM, San Juan Co. NM
Applicant's Name: Richardson Operating Company
Applicant's Address: 3100 La Plata Highway, Farmington, New Mexico 87401
Applicant's Phone No. 505/564-8115

Submittal Information: Application for a non-standard location will be filed with the NMOCD. If they determine the application complies with the regulations, it will be approved. Any questions can be submitted to the New Mexico Oil Conservation Division, whose address is 1220 South St. Francis Drive, Santa Fe, New Mexico 87505. Their phone number is 505/476-3440.

Thank you for your consideration in this matter.

Please call me at 505/564-8115 (Richardson's Land Office) if you have any questions.

[Signature]
Paul Lehman
Enclosures

SENDER: COMPLETE THIS SECTION

- Complete items 1, 2, and 3. Also complete item 4 if Restricted Delivery is desired.
- Print your name and address on the reverse so that we can return the card to you.
- Attach this card to the back of the mailpiece, or on the front if space permits.

1. Article Addressed to:

Steven and Sarah Funk
40 CR 6050
Farm. NM 87401

COMPLETE THIS SECTION ON DELIVERY

- A. Signature ☐ Agent
☒ Addressee
- B. Received by (Printed Name) C. Date of Delivery
- D. Is delivery address different from item 1? ☐ Yes
if YES, enter delivery address below: ☐ No

3. Service Type ☐ Express Mail
☒ Certified Mail ☐ Return Receipt for Merchandise
☐ Registered ☐ C.O.D.
☐ Insured Mail ☐ Yes
4. Restricted Delivery? (Extra Fee) ☐ Yes

7002 3150 0002 0906 8582

24CPH08-2-0985

2. Article Number (Transfer from service label)
PS Form 3811, August 2001

Domestic Return Receipt

U.S. Postal ServiceTM **CERTIFIED MAILSM RECEIPT** (Domestic Mail Only; No Insurance Coverage Provided)

For delivery information visit our website at www.usps.com.

| | |
|--|----|
| Postage | \$ |
| Certified Fee | \$ |
| Return Receipt Fee (Endorsement Required) | \$ |
| Restricted Delivery Fee (Endorsement Required) | \$ |
| Total Postage & Fees | \$ |

Postmark Here

Sent to *Steven and Sarah Funk*
Street Apt. No.: *40 CR 6050*
or PO Box No. *Farm. NM 87401*
City, State, ZIP+4

PS Form 3800, June 2002 See Reverse for Instructions

Phone (505) 564-8115
501 Airport Drive, Suite 119
FARMINGTON, NM 87401
FAX (505) 564-8334

July 21, 2003

Certified Mail
Return Receipt Requested
Article No. 7002 3150 0002 0906 8827

Alra and Shirley Gentry
7215 West Bluefield
Glendale, AZ 85308

RE: Non-Standard Location Application
Proposed Fruitland/PC Well
Richardson Navajo 15-4
Township 29 North, Range 14 West, NMMP
2160' FSL & 2175 FEL
Section 15: SE/4
San Juan County, New Mexico

Dear Mr. and Mrs. Gentiv:

As required by New Mexico Oil Conservation Division (NMOCD) Rules, this letter will serve to notify you of the following non-standard location application for a well. This letter is a notice only. No action is required on your part unless you have questions or objections. Any objections must be filed in writing within 20 days of receipt of the application by the NMOCD.

Richardson Operating Company¹ is applying to the NMOCD for a non-standard location for its proposed Richardson Operating Navajo 15-4 well in the Fruitland Coal/Pictured Cliffs formation. The well is located South of the San Juan River on Navajo Tribal lands. The minimum distance from quarter section lines required by NMOCD rules is 660'. Due to existing surface conditions, the well is approximately 485' from the quarter line of Section 15.

Navajo 15-4
Frutland Coal/Pictured Cliffs
EZ and SE¼ of Section 15, T29N, R14W, NMPM, San Juan Co., NM
2175' FEL & 2160' FSL
Section 15, T29N, R14W; NMPM, San Juan Co., NM
Richardson Operating Company
3100 La Plata Highway, Farmington, New Mexico 87401
505/564-8115

Submission Information: Application for a non-standard location will be filed with the NMOC. If they determine the application complies with the regulations, it will be approved. Any questions can be submitted to the New Mexico Oil Conservation Division, whose address is 1220 South St. Francis Drive, Santa Fe, New Mexico 87505. Their phone number is 505/476-3440.

Thank you for your consideration in this matter.

Please call me at 505/564-8115 (Richardson's Land Office) if you have any questions.

Sincerely,
Paul Lehman
Enclosures

| SENDER: COMPLETE THIS SECTION | | COMPLETE THIS SECTION ON DELIVERY | |
|--|--|---|--|
| <p>■ Complete items 1, 2, and 3. Also complete item 4 if Restricted Delivery is desired.</p> <p>■ Print your name and address on the reverse so that we can return the card to you.</p> <p>■ Attach this card to the back of the mailpiece, or on the front if space permits.</p> <p>1. Article Addressed to:</p> <p style="font-size: 1.2em; margin-left: 40px;">Ira and Shirley Gentry</p> <p style="font-size: 1.2em; margin-left: 40px;">7215 W. Bluefield</p> <p style="font-size: 1.2em; margin-left: 40px;">Glendale, AZ</p> <p style="font-size: 1.2em; margin-left: 40px;">6598</p> | | <p>A. Signature <input type="checkbox"/> Agent <input type="checkbox"/> Addressee</p> <p style="text-align: center;">X</p> <p>B. Received by (Printed Name) C. Date of Delivery</p> <p>D. Is delivery address different from item 1? <input type="checkbox"/> Yes <input type="checkbox"/> No</p> <p style="margin-left: 20px;">If YES, enter delivery address below:</p> | |
| <p>3. Service Type</p> <p><input checked="" type="checkbox"/> Certified Mail</p> <p><input type="checkbox"/> Registered</p> <p><input type="checkbox"/> Insured Mail</p> <p><input type="checkbox"/> Restricted Delivery? (Extra Fee)</p> <p style="margin-left: 40px;"><input type="checkbox"/> Express Mail</p> <p style="margin-left: 40px;"><input type="checkbox"/> Return Receipt for Merchandise</p> <p style="margin-left: 40px;"><input type="checkbox"/> C.O.D.</p> | | <p>4. Restricted Delivery? (Extra Fee) <input type="checkbox"/> Yes</p> | |
| <p>7202 3150 0002 0906, 8827</p> | | <p>Domestic Return Receipt</p> | |

Free! Add'l No.:
 PO Box No.: 7215 W. Platte Rd
 City, State, Zip: 61604, IL 61308

S Form 3800, June 2002 See Page 5 for Instructions

| | | | |
|--|--|--|-----------|
| <p> Certified Fee Return Receipt Fee (Insurance Required) restricted Delivery Fee (Insurance Required) </p> | | | |
| Total Postage & Fees | | | \$ |

**U.S. Postal Service™
CERTIFIED MAIL™ RECEIPT**
Domestic Mail Only; No Insurance Coverage Provided)
For delivery information visit our website at www.usps.com

PLACE STICKER AT TOP OF ENVELOPE TO THE RIGHT
OF THE RETURN ADDRESS. FOLD AT DOTTED LINE

CERTIFIED MAIL™

RICHARDSON PRODUCTION COMPANY
501 Airport Drive, Suite 119
FARMINGTON, NM 87401
Phone (505) 564-8115 FAX (505) 564-8334

July 21, 2003

Certified Mail
Return Receipt Requested
Article No. 7002 3150 0002 0906 8513

Edwin and Margaret Goodwin
23 CR 6050
Farmington, NM 87401

RE: Non-Standard Location Application
Proposed Fruitland/PC Well
Richardson Navajo 15-4
Township 29 North, Range 14 West, NMPM
2160' FSL & 2175' FEL
Section 15, SE/4
San Juan County, New Mexico

Dear Mr. and Mrs. Goodwin:

As required by New Mexico Oil Conservation Division (NMOCD) Rules, this letter will serve to notify you of the following non-standard location application for a well. This letter is a notice only. No action is required on your part unless you have questions or objections. Any objections must be filed in writing within 20 days of receipt of the application by the NMOCD.

Richardson Operating Company is applying to the NMOCD for a non-standard location for its proposed Richardson Operating Navajo 15-4 well in the Fruitland Coal/Pictured Cliffs formation. The well is located South of the San Juan River on Navajo Tribal lands. The minimum distance from quarter section lines required by NMOCD rules is 660'. Due to existing surface conditions, the well is approximately 465' from the quarter line of Section 15.

Well Name: Navajo 15-4
Proposed Producing Zone: Fruitland Coal/Pictured Cliffs
Acreage Dedication: E/2 and SE/4 of Section 15, T29N, R14W, NMPM, San Juan Co., NM
Location: 2175' FEL & 2160' FSL
Section 15, T29N, R14W, NMPM, San Juan Co., NM
Applicant's Name: Richardson Operating Company
Applicant's Address: 3100 La Plata Highway, Farmington, New Mexico 87401
Applicant's Phone No. 505/564-8115

Submission Information: Application for a non-standard location will be filed with the NMOCD. If they determine the application complies with the regulations, it will be approved. Any questions can be submitted to the New Mexico Oil Conservation Division, whose address is 1220 South St. Francis Drive, Santa Fe, New Mexico 87505. Their phone number is 505/476-3440.

Thank you for your consideration in this matter.

Please call me at 505/564-8115 (Richardson's Land Office) if you have any questions.

Sincerely,
Paul Lehman
Enclosures

| SENDER: COMPLETE THIS SECTION | | COMPLETE THIS SECTION ON DELIVERY | |
|---|--|---|--|
| 1. Article Addressed to: Edwin and Margaret Goodwin 23 CR 6050 Farm. NM 87401 | | A. Signature X | <input type="checkbox"/> Agent <input type="checkbox"/> Addressee |
| 2. Complete items 1, 2, and 3. Also complete item 4 if Restricted Delivery is desired. Print your name and address on the reverse so that we can return the card to you. Attach this card to the back of the mailpiece, or on the front if space permits. | | B. Received by (Printed Name) | C. Date of Delivery |
| 3. Service Type <input checked="" type="checkbox"/> Certified Mail <input type="checkbox"/> Registered <input type="checkbox"/> Insured Mail <input type="checkbox"/> Express Mail <input type="checkbox"/> Return Receipt for Merchandise <input type="checkbox"/> C.O.D. <input type="checkbox"/> Restricted Delivery? (Extra Fee) | | D. Is delivery address different from item 1? <input type="checkbox"/> Yes if YES, enter delivery address below: <input type="checkbox"/> No | |
| 2. Article Number (Transfer from service label) 7002 3150 0002 0906 8513 | | PS Form 3811, August 2001 | |

| U.S. Postal Service TM RECEIPT | |
|--|----|
| (Domestic Mail Only: No Insurance Coverage Provided) | |
| For Delivery Information Visit Our Website at www.usps.com | |
| Postage | \$ |
| Certified Fee | \$ |
| Return Receipt Fee (Endorsement Required) | \$ |
| Restricted Delivery Fee (Endorsement Required) | \$ |
| Total Postage & Fees | \$ |
| Sent To: Edwin and Margaret Goodwin | |
| Street Address: 23 CR 6050 | |
| City, State, ZIP+4: Farmington NM 87401 | |
| PS Form 3800, June 2002 | |

PLACE STICKER AT TOP OF ENVELOPE TO THE RIGHT OF THE RETURN ADDRESS, FOLD AT DOTTED LINE

RICHARDSON PRODUCTION COMPANY
501 Airport Drive, Suite 119
FARMINGTON, NM 87401 Phone (505) 564-8115 FAX (505) 564-8334

July 21, 2003

Certified Mail
Return Receipt Requested
Article No. 7002 3150 0002 0906 8520

Kenneth and Charlene Gorman
24 CR 6050 NBU 1001
Farmington, NM 87401

RE: Non-Standard Location Application
Proposed Fruitland/PC Well
Richardson Navajo 15-4
Township 29 North, Range 14 West, NMPM
2160' FSL & 2175' FEL
Section 15, SE/4
San Juan County, New Mexico

Dear Mr. and Mrs. Gorman:

As required by New Mexico Oil Conservation Division (NMOCD) Rules, this letter will serve to notify you of the following non-standard location application for a well. This letter is a notice only. No action is required on your part unless you have questions or objections. Any objections must be filed in writing within 20 days of receipt of the application by the NMOCD.

Richardson Operating Company is applying to the NMOCD for a non-standard location for its proposed Richardson Operating Navajo 15-4 well in the Fruitland Coal/Pictured Cliffs formation. The well is located South of the San Juan River on Navajo Tribal lands. The minimum distance from quarter section lines required by NMOCD rules is 860'. Due to existing surface conditions, the well is approximately 465' from the quarter line of Section 15.

Well Name: Navajo 15-4
Proposed Producing Zone: Fruitland Coal/Pictured Cliffs
Acreage Dedication: E2 and SE/4 of Section 15, T29N, R14W, NMPM, San Juan Co., NM
Location: 2175' FEL & 2160' FSL
Section 15, T29N, R14W, NMPM, San Juan Co., NM
Applicant's Name: Richardson Operating Company
Applicant's Address: 3100 La Plata Highway, Farmington, New Mexico 87401
Applicant's Phone No. 505/564-8115

Submitral Information: Application for a non-standard location will be filed with the NMOCD. If they determine the application complies with the regulations, it will be approved. Any questions can be submitted to the New Mexico Oil Conservation Division, whose address is 1220 South St. Francis Drive, Santa Fe, New Mexico 87505. Their phone number is 505/476-3440.

Thank you for your consideration in this matter.

Please call me at 505/564-8115 (Richardson's Land Office) if you have any questions.

Sincerely,

Paul Lehman

Enclosures

SENDER: COMPLETE THIS SECTION

1. Complete items 1, 2, and 3. Also complete item 4 if Restricted Delivery is desired.
2. Print your name and address on the reverse so that we can return the card to you.
3. Attach this card to the back of the mailpiece, or on the front if space permits.

1. Article Addressed to:
Kenneth and Charlene Gorman
24 CR 6050 NBU 1001
Farm, NM 87401

COMPLETE THIS SECTION ON DELIVERY

A. Signature ☒ Agent ☐ Addressee

B. Received by (Printed Name) C. Date of Delivery

D. Is delivery address different from item 1? ☐ Yes ☐ No
If YES, enter delivery address below:

3. Service Type
☒ Certified Mail ☐ Express Mail
☐ Registered ☐ Return Receipt for Merchandise
☐ Insured Mail ☐ S.O.D.

4. Restricted Delivery? (Extra Fee) ☐ Yes ☐ No

Article Number: 7002 3150 0002 0906 8520
(Transfer from service label)
Domestic Return Receipt
PS Form 3811, November 2002 2ACPR1-03-Z-0985

U.S. Postal Service[®]
CERTIFIED MAIL[™] RECEIPT
(Domestic Mail Only: No Insurance Coverage Provided)
For delivery information visit our website at www.usps.com.

POSTAGE

| | |
|--|----|
| Postage | \$ |
| Certified Fee | \$ |
| Return Receipt Fee (Endorsement Required) | \$ |
| Restricted Delivery Fee (Endorsement Required) | \$ |
| Total Postage & Fees | \$ |

Postmark Here

SENT TO
Kenneth and Charlene Gorman
Street Apt. No. *24 CR 6050 NBU 1001*
City, State, ZIP+4 *Farmington 87401*

PS Form 3800, June 2002 See Reverse for Instructions

7002 3150 0002 0906 8520

501 Airport Drive, Suite 119
FARMINGTON, NM 87401
Phone (505) 564-8115
FAX (505) 564-8334

July 21, 2003

**Certified Mail
Return Receipt Requested
Article No. 7002 3150 0002 0906 8384**

Genevieve and Curtis Harvey
11 CR 6055
Farmington, NM 87401

RE: Non-Standard Location Application
Proposed Fruitland/PC Well
Richardson Navajo 15-4
Township 29 North, Range 14 West, NMPM
2160' FSL & 2175' FEL
Section 15: SE/4
San Juan County, New Mexico

Dear Mr. and Mrs. Harvey:

As required by New Mexico Oil Conservation Division (NMOCD) Rules, this letter will serve to notify you of the following non-standard location application for a well. This letter is a notice only. No action is required on your part unless you have questions or objections. Any objections must be filed in writing within 20 days of receipt of the application by the NMOCD.

Richardson Operating Company is applying to the NMOCDD for a non-standard location for its proposed Richardson Operating Navajo 15-4 well in the Fruitland Coal-fractured Cliffs formation. The well is located South of the San Juan River on Navajo Tribal lands. The minimum distance from quarter section lines required by NMOCDD rules is 660'. Due to existing surface conditions, the well is approximately 465' from the quarter line of Section 15.

Navajo 15-4
Frulland Coal/Pictured Cliffs
E2 and SE4 of Section 15, T29N, R14W, NMPM, San Juan Co., NM
2175' FEL & 2160' FSL
Section 15, T29N, R14W, NMPM, San Juan Co., NM
Richardson Operating Company
3105 La Plata Highway, Farmington, New Mexico 87401
505/564-8115

Submittal Information: Application for a non-standard location will be filed with the NMOC. If they determine the application complies with the regulations, it will be approved. Any questions can be submitted to the New Mexico Oil Conservation Division, whose address is 1220 South St. Francis Drive, Santa Fe, New Mexico 87505. Their phone number is 505/476-3440.

Thank you for your consideration in this matter.

Please call me at 505/564-8115 (Richardson's Land Office) if you have any questions.

Sincerely,

11/11/11

Enclosures

**U.S. Postal Service™
CERTIFIED MAIL™ RECEIPT**
(Domestic Mail Only; No Insurance Coverage Provided)

[illegible]

1102 605E
 Genesee and Curtis Harvey
 Farm rd 87401

SEE THIS SECTION

- Complete items 1, 2, and 3. Also complete item 4 if Restricted Delivery is desired.
- Print your name and address on the reverse so that we can return the card to you.
- Attach this card to the back of the mailpiece, or on the front if space permits.

Genevieve Harvey and Curtis
Harvey Sr.
11 Calross
Farm. PM 07401

COMPLETE THIS SECTION ON DELIVERY

- | | | | | | | | | |
|---|----------|--|--|--|--|--|--|--|
| A. Signature | X | | | | | | | |
| B. Received by (Printed Name) | | | | | | | | |
| C. Date of Delivery | | | | | | | | |
| D. Is delivery address different from item 1? | | | | | | | | |
| E. Is delivery address different from item 1? | | | | | | | | |
| F. Is delivery address different from item 1? | | | | | | | | |
| G. Is delivery address different from item 1? | | | | | | | | |
| H. Is delivery address different from item 1? | | | | | | | | |
| I. Is delivery address different from item 1? | | | | | | | | |
| J. Is delivery address different from item 1? | | | | | | | | |
| K. Is delivery address different from item 1? | | | | | | | | |
| L. Is delivery address different from item 1? | | | | | | | | |
| M. Is delivery address different from item 1? | | | | | | | | |
| N. Is delivery address different from item 1? | | | | | | | | |
| O. Is delivery address different from item 1? | | | | | | | | |
| P. Is delivery address different from item 1? | | | | | | | | |
| Q. Is delivery address different from item 1? | | | | | | | | |
| R. Is delivery address different from item 1? | | | | | | | | |

3. Service Type
☒ Certified Mail
☐ Registered
☐ Insured Mail
☐ Express Mail
☐ Return Receipt for Merchandise
☐ C.O.D.
4. Restricted Delivery? (Extra Fee) ☐ Yes

7002 3150 0002 0906 6384
Domestic Return Receipt

(Transfer from service label)
PS Form 3811, August 2001

PS Form 3811, August 2001

RICHARDSON PRODUCTION COMPANY

501 Airport Drive, Suite 119
FARMINGTON, NM 87401 FAX (505) 564-8334

July 21, 2003

Certified Mail
Return Receipt Requested
Article No. 7002 3150 0002 0906 8469

Larry and Yvette Hathaway
18 CR 6055
Farmington, NM 87401

RE: Non-Standard Location Application
Proposed Fruitland/PC Well
Richardson Navajo 15-4
Township 29 North, Range 14 West, NMPM
2160' FSL & 2175' FEL
Section 15, SE/4
San Juan County, New Mexico

Dear Mr. and Mrs. Hathaway:

As required by New Mexico Oil Conservation Division (NMOCD) Rules, this letter will serve to notify you of the following non-standard location application for a well. This letter is a notice only. No action is required on your part unless you have questions or objections. Any objections must be filed in writing within 20 days of receipt of the application by the NMOCD.

Richardson Operating Company is applying to the NMOCD for a non-standard location for its proposed Richardson Operating Navajo 15-4 well in the Fruitland Coal/Pictured Cliffs formation. The well is located South of the San Juan River on Navajo Tribal lands. The minimum distance from quarter section lines required by NMOCD rules is 660'. Due to existing surface conditions, the well is approximately 465' from the quarter line of Section 15.

Well Name: Navajo 15-4
Proposed Producing Zone: Fruitland Coal/Pictured Cliffs
Acreage Dedication: E/2 and SE/4 of Section 15, T29N, R14W, NMPM, San Juan Co., NM
Location: 2175' FEL & 2160' FSL
Section 15, T29N, R14W, NMPM, San Juan Co., NM
Applicant's Name: Richardson Operating Company
Applicant's Address: 3100 La Plata Highway, Farmington, New Mexico 87401
Applicant's Phone No. 505/564-8115

Submittal Information: Application for a non-standard location will be filed with the NMOCD. If they determine the application complies with the regulations, it will be approved. Any questions can be submitted to the New Mexico Oil Conservation Division, whose address is 1220 South St. Francis Drive, Santa Fe, New Mexico 87505. Their phone number is 505/476-3440.

Thank you for your consideration in this matter.

Please call me at 505/564-8115 (Richardson's Land Office) if you have any questions.

Sincerely,

Paul Lehman

Enclosures

COMPLETE THIS SECTION ON DELIVERY

A. Signature ☒ Agent ☐ Addressee
B. Received by (Printed Name) C. Date of Delivery
D. Is delivery address different from item 1? ☐ Yes ☐ No
If YES, enter delivery address below:

3. Service Type ☒ Certified Mail ☐ Express Mail
☐ Registered ☐ Return Receipt for Merchandise
☐ Insured Mail ☐ C.O.D.
4. Restricted Delivery? (Extra Fee) ☐ Yes ☐ No

Article Number 7002 3150 0002 0906 8469
Domestic Return Receipt
PS Form 3811, August 2001

SENDER: COMPLETE THIS SECTION

Complete items 1, 2, and 3. Also complete item 4 if Restricted Delivery is desired.
Print your name and address on the reverse so that we can return the card to you.
Attach this card to the back of the mailpiece, or on the front if space permits.

1. Article Addressed to:

Larry and Yvette Hathaway
18 CR 6055
Farm. NM 87401

U.S. Postal ServiceSM CERTIFIED MAILSM RECEIPT

(Domestic Mail Only: No Insurance Coverage Provided)
For delivery information visit our website at www.usps.com

Postage \$
Certified Fee \$
Return Receipt Fee (Endorsement Required) \$
Restricted Delivery Fee (Endorsement Required) \$
Total Postage & Fees \$

Sent to Larry and Yvette Hathaway
Street, Apt. No. 18 CR 6055
or PO Box No. Farm, NM 87401
City, State, ZIP+4
PS Form 3800, June 2002 See Reverse for Instructions

RICHARDSON PRODUCTION COMPANY

Phone (505) 564-8115 501 Airport Drive, Suite 119 FARMINGTON, NM 87401 FAX (505) 564-8334

July 21, 2003

Certified Mail
Return Receipt Requested
Article No. 7002 3150 0002 0906 8445

Michael Hesse and Julia Thom
17 CR 6065
Farmington, NM 87401

RE: Non-Standard Location Application
Proposed Fruitland/PC Well
Richardson Navajo 15-4
Township 29 North, Range 14 West, NMPM
2160 FSL & 2175 FEL
Section 15; SE/4
San Juan County, New Mexico

Dear Landowner:

As required by New Mexico Oil Conservation Division (NMOCD) Rules, this letter will serve to notify you of the following non-standard location application for a well. This letter is a notice only. No action is required on your part unless you have questions or objections. Any objections must be filed in writing within 20 days of receipt of the application by the NMOCD.

Richardson Operating Company is applying to the NMOCD for a non-standard location for its proposed Richardson Operating Navajo 15-4 well in the Fruitland Coal/Pictured Cliffs formation. The well is located South of the San Juan River on Navajo Tribal lands. The minimum distance from quarter section lines required by NMOCD rules is 660'. Due to existing surface conditions, the well is approximately 465' from the quarter line of Section 15.

Well Name: Navajo 15-4
Proposed Producing Zone: Fruitland Coal/Pictured Cliffs
Acreage Dedication: E2 and SE/4 of Section 15, T29N, R14W, NMPM, San Juan Co., NM
Location: 2175 FEL & 2160 FSL
Applicant's Name: Section 15, T29N, R14W, NMPM, San Juan Co., NM
Applicant's Address: Richardson Operating Company
3100 La Plata Highway, Farmington, New Mexico 87401
Applicant's Phone No. 505/564-8115

Submital Information: Application for a non-standard location will be filed with the NMOCD. If they determine the application complies with the regulations, it will be approved. Any questions can be submitted to the New Mexico Oil Conservation Division, whose address is 1220 South St. Francis Drive, Santa Fe, New Mexico 87505. Their phone number is 505/476-3440.

Thank you for your consideration in this matter.

Please call me at 505/564-8115 (Richardson's Land Office) if you have any questions.

Sincerely,
Paul Lehman
Enclosures

SENDER: COMPLETE THIS SECTION

Complete items 1, 2, and 3. Also complete item 4 if Restricted Delivery is desired.
Print your name and address on the reverse so that we can return the card to you.
Attach this card to the back of the mailpiece, or on the front if space permits.

1. Article Addressed to:
*Michael Hesse and Julia Thom
17CA 6065
Farm. NM 87401*

COMPLETE THIS SECTION ON DELIVERY

A. Signature ☒ Agent ☐ Addressee
X

B. Received by (Printed Name) C. Date of Delivery

D. Is delivery address different from item 1? ☐ Yes ☐ No
If YES, enter delivery address below:

3. Service Type ☐ Express Mail ☐ Certified Mail ☐ Return Receipt for Merchandise
☒ Registered ☐ Insured Mail ☐ C.O.D.

4. Restricted Delivery? (Extra Fee) ☐ Yes ☐ No

2. Article Number 7002 3150 0002 0906 8445
(Transfer from service label)
PS Form 3800, June 2002 24CPH03-2-0980

U.S. Postal ServiceTM
CERTIFIED MAILTM RECEIPT
(Domestic Mail Only; No Insurance Coverage Provided)
For delivery information visit our website at www.usps.com

Postage \$
Certified Fee \$
Return Receipt Fee (Endorsement Required) \$
Restricted Delivery Fee (Endorsement Required) \$
Total Postage & Fees \$

Postmark Here

Sent To *Michael Hesse and Julia Thom*
Street, Apt. No. *17CA 6065*
or PO Box No. *17CA 6065*
City, State, ZIP+4 *Farm. NM 87401*

PS Form 3800, June 2002 See Reverse for Instructions

RICHARDSON PRODUCTION COMPANY
501 Airport Drive, Suite 119
FARMINGTON, NM 87401 FAX (505) 564-8334

July 21, 2003

Certified Mail
Return Receipt Requested
Article No. 7002 3150 0002 0906 8964

Ron and Judy Hoover
Box 888
Kirtland, NM 87417

RE: Non-Standard Location Application
Proposed Fruitland/PC Well
Richardson Navajo 15-4
Township 29 North, Range 14 West, NMPM
2160 FSL & 2175 FEL
Section 15, SE/4
San Juan County, New Mexico

Dear Mr. and Mrs. Hoover:

As required by New Mexico Oil Conservation Division (NMOCD) Rules, this letter will serve to notify you of the following non-standard location application for a well. This letter is a notice only. No action is required on your part unless you have questions or objections. Any objections must be filed in writing within 20 days of receipt of the application by the NMOCD.

Richardson Operating Company is applying to the NMOCD for a non-standard location for its proposed Richardson Operating Navajo 15-4 well in the Fruitland Coal/Pictured Cliffs formation. The well is located South of the San Juan River on Navajo Tribal lands. The minimum distance from quarter section lines required by NMOCD rules is 660'. Due to existing surface conditions, the well is approximately 465' from the quarter line of Section 15.

Well Name: Navajo 15-4
Proposed Producing Zone: Fruitland Coal/Pictured Cliffs
Acreage Dedication: E/2 and SE/4 of Section 15, T29N, R14W, NMPM, San Juan Co., NM
Location: 2175' FEL & 2160 FSL
Section 15, T29N, R14W, NMPM, San Juan Co., NM
Applicant's Name: Richardson Operating Company
Applicant's Address: 3100 La Plata Highway, Farmington, New Mexico 87401
Applicant's Phone No. 505/564-8115

Submittal Information: Application for a non-standard location will be filed with the NMOCD. If they determine the application complies with the regulations, it will be approved. Any questions can be submitted to the New Mexico Oil Conservation Division, whose address is 1220 South St. Francis Drive, Santa Fe, New Mexico 87505. Their phone number is 505/476-3440.

Thank you for your consideration in this matter.

Please call me at 505/564-8115 (Richardson's Land Office) if you have any questions.

Sincerely,
Paul Lehman
Enclosures

SENDER: COMPLETE THIS SECTION

Complete items 1, 2, and 3. Also complete item 4 if Restricted Delivery is desired.

Print your name and address on the reverse so that we can return the card to you.

Attach this card to the back of the mailpiece, or on the front if space permits.

1. Article Addressed to:
*Ron + Judy Hoover
Box 888
Kirtland, NM 87417*

2. Article Number
(Transfer from service label)
7002 3150 0002 0906 8964

3. Service Type
☒ Certified Mail
☐ Registered Mail
☐ Insured Mail
☐ Express Mail
☐ Return Receipt for Merchandise
☐ C.O.D.
☐ Restricted Delivery? (Extra Fee) ☐ Yes ☐ No

4. Is delivery address different from item 1? ☐ Yes ☐ No
If YES, enter delivery address below:

5. Signature
X Agent ☐ Addressee ☐
B. Received by (Printed Name) C. Date of Delivery

PS Form 3811, August 2001 Domestic Return Receipt 24CPH10-2-0865

U.S. Postal ServiceTM
CERTIFIED MAIL[®] RECEIPT
(Domestic Mail Only: No Insurance Coverage Provided)
For delivery information visit our website at www.usps.com

Postage \$
Certified Fee \$
Return Receipt Fee (Endorsement Required) \$
Restricted Delivery Fee (Endorsement Required) \$
Total Postage & Fees \$

Sent To *Ron + Judy Hoover*
Street, Apt. No. *Box 888*
or PO Box No. *Box 888*
City, State, ZIP+4 *Kirtland, NM 87417*

Postmark Here

PS Form 3800, June 2002 See Reverse for Instructions

RICHARDSON PRODUCTION COMPANY
501 Airport Drive, Suite 119
FARMINGTON, NM 87401 FAX (505) 564-8334

July 21, 2003

Certified Mail
Return Receipt Requested
Article No. 7002 3150 0002 0906 8339

Robert S. Huish and Laura Huish
1 CR 6052
Farmington, NM 87401

RE: Non-Standard Location Application
Proposed Fruitland/PC Well
Richardson Navajo 15-4
Township 29 North, Range 14 West, NMPM
2160' FSL & 2175' FEL
Section 15, SE/4
San Juan County, New Mexico

Dear Mr. and Mrs. Huish:

As required by New Mexico Oil Conservation Division (NMOCD) Rules, this letter will serve to notify you of the following non-standard location application for a well. This letter is a notice only. No action is required on your part unless you have questions or objections. Any objections must be filed in writing within 20 days of receipt of the application by the NMOCD.


Richardson Operating Company is applying to the NMOCD for a non-standard location for its proposed Richardson Operating Navajo 15-4 well in the Fruitland Coal/Pictured Cliffs formation. The well is located South of the San Juan River on Navajo Tribal lands. The minimum distance from quarter section lines required by NMOCD rules is 660'. Due to existing surface conditions, the well is approximately 465' from the quarter line of Section 15.

Well Name: Navajo 15-4
Proposed Producing Zone: Fruitland Coal/Pictured Cliffs
Acreage Dedication: E/2 and SE/4 of Section 15, T29N, R14W, NMPM, San Juan Co., NM
Location: 2175' FEL & 2160' FSL
Section 15, T29N, R14W, NMPM, San Juan Co., NM
Richardson Operating Company
3100 La Plata Highway, Farmington, New Mexico 87401
505/584-8115

Submittal Information: Application for a non-standard location will be filed with the NMOCD. If they determine the application complies with the regulations, it will be approved. Any questions can be submitted to the New Mexico Oil Conservation Division, whose address is 1220 South St. Francis Drive, Santa Fe, New Mexico 87505. Their phone number is 505/476-3440.

Thank you for your consideration in this matter.

Please call me at 505/564-8115 (Richardson's Land Office) if you have any questions.

Sincerely,

Paul Lehman
Enclosures

U.S. Postal ServiceTM
CERTIFIED MAILTM RECEIPT
(Domestic Mail Only; No Insurance Coverage Provided)
For delivery information visit our website at www.usps.com

| | |
|---|----|
| Postage | \$ |
| Certified Fee | \$ |
| Return Receipt Fee (Indorsement Required) | \$ |
| Registered Delivery Fee (Endorsement Required) | \$ |
| Total Postage & Fees | \$ |

Sent To: Robert S. Huish and Laura Huish
City, State, ZIP+4: 1 CR 6052 Farm, NM 87401
PS Form 3800, June 2002 See www.usps.com for instructions

SENDER: COMPLETE THIS SECTION

Complete items 1, 2, and 3. Also complete item 4 if Restricted Delivery is desired.

Print your name and address on the reverse so that we can return the card to you.

Attach this card to the back of the mailpiece, or on the front if space permits.

1. Article Addressed to:
Robert S. Huish and Laura Huish
1 CR 6052
Farm, NM 87401

COMPLETE THIS SECTION ON DELIVERY

A. Signature X ☐ Agent ☐ Addressee

B. Received by (Printed Name) X C. Date of Delivery X

D. Is delivery address different from item 1? ☐ Yes ☐ No
If YES, enter delivery address below:

3. Service Type ☐ Certified Mail ☐ Express Mail
☐ Registered ☐ Return Receipt for Merchandise
☐ Insured Mail ☐ C.O.D.
4. Restricted Delivery? (Extra Fee) ☐ Yes ☐ No

2. Article Number
(Transfer from service label)
7002 3150 0002 0906 8339
Domestic Return Receipt
PS Form 3811, August 2001

RICHARDSON PRODUCTION COMPANY
501 Airport Drive, Suite 119
FARMINGTON, NM 87401
Phone (505) 564-8115 FAX (505) 564-8334

July 21, 2003

Certified Mail
Return Receipt Requested
Article No. 7002 3150 0002 0906 8551

Russell and Karen Hunter
28 CR 6070
Farmington, NM 87401

RE: Non-Standard Location Application
Proposed Fruitland/PC Well
Richardson Navajo 15-4
Township 28 North, Range 14 West, NMPM
2160' FSL & 2175' FEL
Section 15, SE/4
San Juan County, New Mexico

Dear Mr. and Mrs. Hunter:

As required by New Mexico Oil Conservation Division (NMOCD) Rules, this letter will serve to notify you of the following non-standard location application for a well. This letter is a notice only. No action is required on your part unless you have questions or objections. Any objections must be filed in writing within 20 days of receipt of the application by the NMOCD.

Richardson Operating Company is applying to the NMOCD for a non-standard location for its proposed Richardson Operating Navajo 15-4 well in the Fruitland Coal/Pictured Cliffs formation. The well is located South of the San Juan River on Navajo Tribal lands. The minimum distance from quarter section lines required by NMOCD rules is 660'. Due to existing surface conditions, the well is approximately 465' from the quarter line of Section 15.

Well Name: Navajo 15-4
Proposed Producing Zone: Fruitland Coal/Pictured Cliffs
Acreage Dedication: E2 and SE/4 of Section 15, T29N, R14W, NMPM, San Juan Co., NM
Location: 2175' FEL & 2160' FSL
Section 15, T29N, R14W, NMPM, San Juan Co., NM
Applicant's Name: Richardson Operating Company
Applicant's Address: 3100 La Plata Highway, Farmington, New Mexico 87401
Applicant's Phone No. 505/564-8115

Submittal Information: Application for a non-standard location will be filed with the NMOCD. If they determine the application complies with the regulations, it will be approved. Any questions can be submitted to the New Mexico Oil Conservation Division, whose address is 1220 South St. Francis Drive, Santa Fe, New Mexico 87505. Their phone number is 505/476-3440.

Thank you for your consideration in this matter.

Please call me at 505/564-8115 (Richardson's Land Office) if you have any questions.

Sincerely,

Paul Lehman

Enclosures

U.S. Postal ServiceTM
CERTIFIED MAIL[®] RECEIPT
(Domestic Mail Only; No Insurance Coverage Provided)
For delivery information visit our website at www.usps.com.

| Postage | Certified Fee | Return Receipt Fee (Endorsed Receipt Required) | Restricted Delivery Fee (Endorsed Receipt Required) | Total Postage & Fees |
|---------|---------------|--|---|----------------------|
| \$ | \$ | \$ | \$ | \$ |

Postmark Here

Sent To: Russell and Karen Hunter
Street, Apt. No., or PO Box No.: 28 CR 6070
City, State, Zip+4: Farm, NM 87401
PS Form 3800, June 2002 See Reverse for Instructions

7559 9060 2000 0573 2002
7559 9060 2000 0573 2002

SENDER: COMPLETE THIS SECTION

- Complete items 1, 2, and 3. Also complete item 4 if Restricted Delivery is desired.
- Print your name and address on the reverse so that we can return the card to you.
- Attach this card to the back of the mailpiece, or on the front if space permits.

1. Article Addressed to:
Russell and Karen Hunter
28 CR 6070
Farm, NM 87401

2. Article Number (Transfer front service label)
7002 3150 0002 0906 8551

3. Service Type
☒ Certified Mail
☐ Registered
☐ Insured Mail
☐ Restricted Delivery (Extra Fee)
☐ Express Mail
☐ Return Receipt for Merchandise
☐ C.O.D.

4. Is delivery address different from item 1? ☐ Yes ☐ No
If YES, enter delivery address below:

COMPLETE THIS SECTION ON DELIVERY

A. Signature ☒ Agent ☐ Addressee

B. Received by (Printed Name) C. Date of Delivery

D. Is delivery address different from item 1? ☐ Yes ☐ No
If YES, enter delivery address below:

Domestic Return Receipt
PS Form 3811, August 2001
ZACPH 03.7-0505

RICHARDSON PRODUCTION COMPANY

501 Airport Drive, Suite 119
 FARMINGTON, NM 87401 Phone (505) 564-8115 FAX (505) 564-8334

July 21, 2003

Certified Mail
 Return Receipt Requested
 Article No 7002 3150 0002 0906 8926

Industrial Coatings, Inc.
 Box 2578
 Kirtland, NM 87417

RE: Non-Standard Location Application
 Proposed Fruitland/PC Well
 Richardson Navajo 15-4
 Township 29 North, Range 14 West, NMPM
 2160' FSL & 2175' FEL
 Section 15, SE4
 San Juan County, New Mexico

Gentlemen:

As required by New Mexico Oil Conservation Division (NMOCD) Rules, this letter will serve to notify you of the following non-standard location application for a well. This letter is a notice only. No action is required on your part unless you have questions or objections. Any objections must be filed in writing within 20 days of receipt of the application by the NMOCD.

Richardson Operating Company is applying to the NMOCD for a non-standard location for its proposed Richardson Operating Navajo 15-4 well in the Fruitland Coal/Pictured Cliffs formation. The well is located South of the San Juan River on Navajo Tribal lands. The minimum distance from quarter section lines required by NMOCD rules is 660'. Due to existing surface conditions, the well is approximately 465' from the quarter line of Section 15.

Well Name: Navajo 15-4
 Proposed Producing Zone: Fruitland Coal/Pictured Cliffs
 Acreage Dedication: E/2 and SE/4 of Section 15, T29N, R14W, NMPM, San Juan Co., NM
 Location: 2175' FEL & 2160' FSL
 Applicant's Name: Section 15, T29N, R14W, NMPM, San Juan Co., NM
 Applicant's Address: Richardson Operating Company
 Applicant's Phone No: 3100 La Plata Highway, Farmington, New Mexico 87401
 505/564-8115

Submittal information: Application for a non-standard location will be filed with the NMOCD. If they determine the application complies with the regulations, it will be approved. Any questions can be submitted to the New Mexico Oil Conservation Division, whose address is 1220 South St. Francis Drive, Santa Fe, New Mexico 87505. Their phone number is 505/476-3440.

Thank you for your consideration in this matter.

Please call me at 505/564-8115 (Richardson's Land Office) if you have any questions.

Stacey
 Stacey
 Enclosures

U.S. Postal ServiceTM
CERTIFIED MAIL[®] RECEIPT
 (Domestic Mail Only; No Insurance Coverage Provided)
 For delivery information visit our website at www.usps.com

| | |
|---|--|
| Postage \$ | |
| Certified Fee \$ | |
| Return Receipt Fee (Endorsement Required) \$ | |
| Restricted Delivery Fee (Endorsement Required) \$ | |
| Total Postage & Fees \$ | |

Sent To: Industrial Coatings, Inc.
 Street Apt. No.: Box 2578
 or PO Box No.: Kirtland, NM 87417
 City, State, ZIP+4: Kirtland, NM 87417
 PS Form 3800, June 2002 See Reverse for Instructions

THIS SECTION
 Ind 3. Also complete if return is desired.
 or on the front of the card to the back of the mailpiece, if space permits.

1. Article Addressed to:
Industrial Coatings, Inc.
Box 2578
Kirtland, NM 87417

COMPLETE THIS SECTION ON DELIVERY

A. Signature X
 B. Received by (Printed Name) Agent
 C. Date of Delivery Yes
 D. Is delivery address different from item 1? Yes
 If YES, enter delivery address below: No

3. Service Type
☒ Certified Mail
☐ Registered Mail
☐ Restricted Mail
☐ Restricted Delivery (Extra Fee)
☐ Express Mail
☐ Return Receipt for Merchandise
☐ C.O.D.

4. Domestic Return Receipt
 7002 3150 0002 0906 8926
 PS Form 3811, August 2001

Phone (505) 564-8115 **FAX (505) 564-8334**
501 Airport Drive, Suite 119
FARMINGTON, NM 87401

July 21, 2003

Certified Mail
Return Receipt Requested
Article No. 7002 3150 0002 0906 87566

Barbara Jacks
68 CR 6050
Farmington, NM 87401

RE: Non-Standard Location Application
Proposed Fruitland/PC Well
Richardson Navajo 15-4
Township 29 North, Range 14 West, NMMP
2160' FSL & 2175' FEL
Section 15; SE/4
San Juan County, New Mexico

Dear Ms. Jacks:

As required by New Mexico Oil Conservation Division (NMOCD) Rules, this letter will serve to notify you of the following non-standard location application for a well. This letter is a notice only. No action is required on your part unless you have questions or objections. Any objections must be filed in writing within 20 days of receipt of the application by the NMOCD.

Richardson Operating Company is applying to the NMOCD for a non-standard location for its proposed Richardson Operating Navajo 15-4 well in the Fruitland Coal/Pictured Cliffs formation. The well is located south of the San Juan River on Navajo Tribal lands. The minimum distance from quarter section lines required by NMOCD rules is 660'. Due to existing surface conditions, the well is approximately 465' from the quarter line of Section 15.

Well Name: Navajo 15-4
Proposed Producing Zone: Fruitland Coal/Pictured Cliffs
Acreage Dedication: E/2 and SE/4 of Section 15, T29N, R14W, NMMP, San Juan Co., NM
Location: 2175' FEL & 2160' FSL
Section 15, T29N, R14W, NMMP, San Juan Co., NM
Applicant's Name: Richardson Operating Company
Applicant's Address: 3100 La Plata Highway, Farmington, New Mexico 87401
Applicant's Phone No: 505/564-8115

Submittal Information: Application for a non-standard location will be filed with the NMOCD. If they determine the application complies with the regulations, it will be approved. Any questions can be submitted to the New Mexico Oil Conservation Division, whose address is 1220 South St. Francis Drive, Santa Fe, New Mexico 87505. Their phone number is 505/476-3440.

Thank you for your consideration in this matter.

Please call me at 505/564-8115 (Richardson's Land Office) if you have any questions.

Sincerely,


Barbara Jacks

Enclosures

| SENDER: COMPLETE THIS SECTION | | COMPLETE THIS SECTION ON DELIVERY | |
|--|--|---|--|
| <input checked="" type="checkbox"/> Complete items 1, 2, and 3. Also complete item 4 if Restricted Delivery is desired. <input checked="" type="checkbox"/> Print your name and address on the reverse so that we can return the card to you. <input checked="" type="checkbox"/> Attach this card to the back of the mailpiece, or on the front if space permits. | | A. Signature <input checked="" type="checkbox"/> Agent <input type="checkbox"/> Addressee | |
| 1. Article Addressed to: Barbara Jacks 68 CR 6050 Farmington, NM 87401 | | B. Received by (Printed Name) C. Date of Delivery | |
| 2. Article Number (Transfer from PS Form 381) 7002 3150 0002 0906 87566 | | D. Is delivery address different from item 1? <input type="checkbox"/> Yes <input type="checkbox"/> No If YES, enter delivery address below: | |
| 3. Service Type <input checked="" type="checkbox"/> Certified Mail <input type="checkbox"/> Express Mail <input type="checkbox"/> Registered <input type="checkbox"/> Return Receipt for Merchandise <input type="checkbox"/> Insured Mail <input type="checkbox"/> C.O.D. | | 4. Restricted Delivery? (Extra Fee) <input type="checkbox"/> Yes <input type="checkbox"/> No | |

| U.S. Postal Service [®] CERTIFIED MAIL [™] RECEIPT (Domestic Mail Only; No Insurance Coverage Provided) For delivery information visit our website at www.usps.com. | |
|--|--|
| Postage \$ | |
| Certified Fee \$ | |
| Return Receipt Fee (Endorsement Required) \$ | |
| Restricted Delivery Fee (Endorsement Required) \$ | |
| Total Postage & Fees \$ | |
| Sent To Barbara Jacks 68 CR 6050 Farmington, NM 87401 | |
| Sheet Air Mail PO Box No. City, State, ZIP+4 [®] | |
| PS Form 3800, June 2002 See Reverse for Instructions | |

RICHARDSON PRODUCTION COMPANY
Phone (505) 564-8115 501 Airport Drive, Suite 119 FARMINGTON, NM 87401 FAX (505) 564-8334

July 21, 2003

Certified Mail
 Return Receipt Requested
 Article No. 7002 3150 0002 0906 8490

Cheryl James
 20 CR 6070
 Farmington, NM 87401

RE: Non-Standard Location Application
 Proposed Fruitland/PC Well
 Richardson Navajo 15-4
 Township 29 North, Range 14 West, NMPM
 Section 15, SE/4
 San Juan County, New Mexico

Dear Ms. James:

As required by New Mexico Oil Conservation Division (NMOCD) Rules, this letter will serve to notify you of the following non-standard location application for a well. This letter is a notice only. No action is required on your part unless you have questions or objections. Any objections must be filed in writing within 20 days of receipt of the application by the NMOCD.


Richardson Operating Company is applying to the NMOCD for a non-standard location for its proposed South of the San Juan River on Navajo Tribal lands. The minimum distance from quarter section lines required by NMOCD rules is 660'. Due to existing surface conditions, the well is approximately 465' from the quarter line of Section 15.

Well Name: Navajo 15-4
 Proposed Producing Zone: Fruitland Coal/Pictured Cliffs
 Acreage Dedication: E/2 and SE/4 of Section 15, T29N, R14W, NMPM, San Juan Co., NM
 Location: 2175 FEL & 2160 FSL
 Section 15, T29N, R14W, NMPM, San Juan Co., NM
 Applicant's Name: Richardson Operating Company
 Applicant's Address: 3100 La Plaza Highway, Farmington, New Mexico 87401
 Applicant's Phone No: 505/564-8115

Submit Information: Application for a non-standard location will be filed with the NMOCD. If they determine the application complies with the regulations, it will be approved. Any questions can be submitted to the New Mexico Oil Conservation Division, whose address is 1220 South St. Francis Drive, Santa Fe, New Mexico 87505. Their phone number is 505/476-3440.

Thank you for your consideration in this matter.

Please call me at 505/564-8115 (Richardson's Land Office) if you have any questions.

Sincerely,

 Paul Lehman
 Enclosures

SENDER: COMPLETE THIS SECTION

Complete items 1, 2, and 3. Also complete item 4 if Restricted Delivery is desired.

Print your name and address on the reverse so that we can return the card to you.

Attach this card to the back of the mailpiece, or on the front if space permits.

1. Article Addressed to:
 Cheryl James
 20 CR 6070
 Farm. NM 87401

2. Article Number
 (Transfer from service label)
 PS Form 3811, August 2001

3. Service Type
☒ Certified Mail
☐ Registered
☐ Insured Mail
☐ C.O.D.
☐ Express Mail
☐ Return Receipt for Merchandise

4. Restricted Delivery? (Extra Fee)
☐ Yes
☐ No

5. Domestic Return Receipt
 7002 3150 0002 0906 8490

2ACPR-03-Z-0985

U.S. Postal ServiceTM
CERTIFIED MAIL[®] RECEIPT
 (Domestic Mail Only; No Insurance Coverage Provided)

For delivery information visit our website at www.usps.com.

Postage \$
 Certified Fee
 Return Receipt Fee (Endorsement Required)
 Restricted Delivery Fee (Endorsement Required)
 Total Postage & Fees \$

Postmark Here

Sent To
 Cheryl James
 20 CR 6070
 Farm. NM 87401

PS Form 3800, June 2002 See Reverse for Instructions

7002 3150 0002 0906 8490

RICHARDSON PRODUCTION COMPANY

Phone (505) 564-8115 501 Airport Drive, Suite 119 FARMINGTON, NM 87401 FAX (505) 564-8334

July 21, 2003

Certified Mail
Return Receipt Requested
Article No. 7002 3150 0002 0906 8773

Ronnie Wayne and Amber James
2 CR 6070
Farmington, NM 87401

RE: Non-Standard Location Application
Proposed Fruitland/PC Well
Richardson Navajo 15-4
Township 29 North, Range 14 West, NMPM
2160' FSL & 2175' FSL
Section 15, SE/4
San Juan County, New Mexico

Dear Mr. and Mrs. James:

As required by New Mexico Oil Conservation Division (NMOCD) Rules, this letter will serve to notify you of the following non-standard location application for a well. This letter is a notice only. No action is required on your part unless you have questions or objections. Any objections must be filed in writing within 20 days of receipt of the application by the NMOCD.


Richardson Operating Company is applying to the NMOCD for a non-standard location for its proposed Richardson Operating Navajo 15-4 well in the Fruitland Coal/Pictured Cliffs formation. The well is located South of the San Juan River on Navajo Tribal lands. The minimum distance from quarter section lines required by NMOCD rules is 660'. Due to existing surface conditions, the well is approximately 465' from the quarter line of Section 15.

Well Name: Navajo 15-4
Proposed Producing Zone: Fruitland Coal/Pictured Cliffs
Acreage Dedication: E/2 and SE/4 of Section 15, T29N, R14W, NMPM, San Juan Co., NM
Location: 2175' FSL & 2160' FSL
Section 15, T29N, R14W, NMPM, San Juan Co., NM
Applicant's Name: Richardson Operating Company
Applicant's Address: 3100 La Plata Highway, Farmington, New Mexico 87401
Applicant's Phone No. 505/564-8115

Submitral Information: Application for a non-standard location will be filed with the NMOCD. If they determine the application complies with the regulations, it will be approved. Any questions can be submitted to the New Mexico Oil Conservation Division, whose address is 1220 South St. Francis Drive, Santa Fe, New Mexico 87505. Their phone number is 505/476-3440.

Thank you for your consideration in this matter.

Please call me at 505/564-8115 (Richardson's Land Office) if you have any questions.

Sincerely,

Paul Richardson
Enclosures

| SENDER: COMPLETE THIS SECTION | | COMPLETE THIS SECTION ON DELIVERY | |
|---|--|---|--|
| <p>1. Article Addressed to:</p> <p>Ronnie Wayne and Amber James</p> <p>#2 CR 6070</p> <p>Farm. NM 87401</p> | | <p>A. Signature <input checked="" type="checkbox"/> Agent <input type="checkbox"/> Addressee</p> <p>B. Received by (Printed Name) C. Date of Delivery</p> <p>D. Is delivery address different from item 1? <input type="checkbox"/> Yes <input type="checkbox"/> No</p> <p>If YES, enter delivery address below:</p> | |
| <p>2. Article Number (Transfer from service label)</p> <p>7002 3150 0002 0906 8773</p> <p>PS Form 3811, August 2001</p> | | <p>3. Service Type <input type="checkbox"/> Express Mail <input type="checkbox"/> Return Receipt for Merchandise</p> <p><input type="checkbox"/> Certified Mail <input type="checkbox"/> Registered <input type="checkbox"/> C.O.D.</p> <p><input type="checkbox"/> Insured Mail <input type="checkbox"/> Restricted Delivery? (Extra Fee) <input type="checkbox"/> Yes</p> | |

Postage \$
Certified Fee \$
Return Receipt Fee \$
Restricted Delivery Fee \$
Insurance (if required) \$
Total Postage & Fees \$

Postmark Date

Post to: Ronnie Wayne and Amber James
PO Box No. 2 CR 6070
Farm. NM 87401

Form 3800, June 2002 See Reverse for Instructions

PLACE STICKER AT TOP OF ENVELOPE TO THE RIGHT OF THE RETURN ADDRESS, FOLD AT DOTTED LINE.

CERTIFIED MAIL

U.S. Postal ServiceTM
CERTIFIED MAILTM RECEIPT
(Domestic Mail Only, No Insurance Coverage Provided)
For delivery information visit our website at www.usps.com

RICHARDSON PRODUCTION COMPANY
501 Airport Drive, Suite 119
FARMINGTON, NM 87401 FAX (505) 564-8334

July 21, 2003

Certified Mail
Return Receipt Requested
Article No. 7002 3150 0002 0906 8629

John and Heather Kennedy
48 CR 6050 NBU 1001
Farmington, NM 87401

RE: Non-Standard Location Application
Proposed Fruitland/PC Well
Richardson Navajo 15-4
Township 29 North, Range 14 West, NMMP
2160' FSL & 2175' FEL
Section 15, SE/4
San Juan County, New Mexico

Dear Mr. and Mrs. Kennedy:

As required by New Mexico Oil Conservation Division (NMOCD) Rules, this letter will serve to notify you of the following non-standard location application for a well. This letter is a notice only. No action is required on your part unless you have questions or objections. Any objections must be filed in writing within 20 days of receipt of the application by the NMOCD.

Richardson Operating Company is applying to the NMOCD for a non-standard location for its proposed Richardson Operating Navajo 15-4 well in the Fruitland Coal/Pictured Cliffs formation. The well is located South of the San Juan River on Navajo Tribal lands. The minimum distance from quarter section lines required by NMOCD rules is 660'. Due to existing surface conditions, the well is approximately 465' from the quarter line of Section 15.

Well Name: Navajo 15-4
Proposed Producing Zone: Fruitland Coal/Pictured Cliffs
Acreage Dedication: E/2 and SE/4 of Section 15, T29N, R14W, NMMP, San Juan Co., NM
Location: 2175' FEL & 2160' FSL,
Section 15, T29N, R14W, NMMP, San Juan Co., NM
Applicant's Name: Richardson Operating Company
Applicant's Address: 3100 La Plata Highway, Farmington, New Mexico 87401
Applicant's Phone No. 505/564-8115

Submittal Information: Application for a non-standard location will be filed with the NMOCD. If they determine the application complies with the regulations, it will be approved. Any questions can be submitted to the New Mexico Oil Conservation Division, whose address is 1220 South St. Francis Drive, Santa Fe, New Mexico 87505. Their phone number is 505/476-3440.

Thank you for your consideration in this matter.

Please call me at 505/564-8115 (Richardson's Land Office) if you have any questions.

Sincerely,
Paul Lehman
Enclosures

| SENDER: COMPLETE THIS SECTION | | COMPLETE THIS SECTION ON DELIVERY | |
|---|--|---|--|
| <input checked="" type="checkbox"/> Complete items 1, 2, and 3. Also complete item 4 if Restricted Delivery is desired. <input checked="" type="checkbox"/> Print your name and address on the reverse so that we can return the card to you. <input checked="" type="checkbox"/> Attach this card to the back of the mailpiece, or on the front if space permits. | | A. Signature X <input type="checkbox"/> Agent <input type="checkbox"/> Addressee | |
| 1. Article Addressed to: John and Heather Kennedy 48 CR 6050 NBU 1001 Farm. NM 87401 | | B. Received by (Printed Name) <input type="checkbox"/> C. Date of Delivery | |
| 2. Article Number (Transfer from service label) 7002 3150 0002 0906 8629 | | D. Is delivery address different from item 1? <input type="checkbox"/> Yes If YES, enter delivery address below: <input type="checkbox"/> No | |
| 3. Service Type <input checked="" type="checkbox"/> Certified Mail <input type="checkbox"/> Express Mail <input type="checkbox"/> Registered <input type="checkbox"/> Return Receipt for Merchandise <input type="checkbox"/> Insured Mail <input type="checkbox"/> C.O.D. <input type="checkbox"/> Restricted Delivery? (Extra Fee) <input type="checkbox"/> Yes | | 4. Restricted Delivery? (Extra Fee) <input type="checkbox"/> Yes | |

Domestic Return Receipt

PS Form 3811, August 2001

2ACPR1-03-2 0985

| U.S. Postal Service TM | |
|--|--|
| CERTIFIED MAIL TM RECEIPT | |
| (Domestic Mail Only; No Insurance Coverage Provided) | |
| For delivery information visit our website at www.usps.com | |
| Postage \$ | |
| Certified Fee \$ | |
| Return Receipt Fee (Endorsement Required) \$ | |
| Registered Delivery Fee (Endorsement Required) \$ | |
| Total Postage & Fees \$ | |
| Sent to John and Heather Kennedy | |
| Street, Apt. No. 48 CR 6050 NBU 1001 | |
| City, State, ZIP+4 Farm. NM 87401 | |
| PS Form 3800, June 2002 See Reverse for Instructions | |

10

RICHARDSON PRODUCTION COMPANY
501 Airport Drive, Suite 119
FARMINGTON, NM 87401
Phone (505) 564-8115 FAX (505) 564-8334

July 21, 2003

Certified Mail
Return Receipt Requested
Article No. 7002 3150 0002 0906 8643

Ave Linda Mascareñas
5 CR 6067 NBH 1005
Farmington, NM 87401

RE: Non-Standard Location Application
Proposed Fruitland/PC Well
Richardson Navajo 15-4
Township 29 North, Range 14 West, NMMP
2160' FSL & 2175' FEL
Section 15, SE/4
San Juan County, New Mexico

Dear Ms. Mascareñas:

As required by New Mexico Oil Conservation Division (NMOCOD) Rules, this letter will serve to notify you of the following non-standard location application for a well. This letter is a notice only. No action is required on your part unless you have questions or objections. Any objections must be filed in writing within 20 days of receipt of the application by the NMOCOD.

Richardson Operating Company is applying to the NMOCOD for a non-standard location for its proposed Richardson Operating Navajo 15-4 well in the Fruitland Coal/Pictured Cliffs formation. The well is located South of the San Juan River on Navajo Tribal lands. The minimum distance from quarter section lines required by NMOCOD rules is 860'. Due to existing surface conditions, the well is approximately 465' from the quarter line of Section 15.

Well Name: Navajo 15-4
Proposed Producing Zone: Fruitland Coal/Pictured Cliffs
Acreage Dedication: E2 and SE/4 of Section 15, T29N, R14W, NMMP, San Juan Co., NM
Location: 2175' FEL & 2160' FSL,
Section 15, T29N, R14W, NMMP, San Juan Co., NM
Applicant's Name: Richardson Operating Company
Applicant's Address: 3100 La Plata Highway, Farmington, New Mexico 87401
Applicant's Phone No. 505/564-8115

Submittal Information: Application for a non-standard location will be filed with the NMOCOD. If they determine the application complies with the regulations, it will be approved. Any questions can be submitted to the New Mexico Oil Conservation Division, whose address is 1220 South St. Francis Drive, Santa Fe, New Mexico 87505. Their phone number is 505/476-3440.

Thank you for your consideration in this matter.

Please call me at 505/564-8115 (Richardson's Land Office) if you have any questions.

Sincerely,

Paul Lehman

Enclosures

PS Form 3811, June 2002

Send To: Ave Linda Mascareñas
Street Address: 5 CR 6067 NBH 1005
City, State Zip: Farmington NM 87401

For delivery information visit our website at www.usps.com

U.S. Postal ServiceSM
CERTIFIED MAIL[®] RECEIPT
(Domestic Mail Only: No Insurance Coverage Provided)

Postmark Here

Total Package & Fees \$

Postage \$

Return Receipt Fee \$

(Endorsement Required)

Restricted Delivery Fee (Endorsement Required)

SENDER: COMPLETE THIS SECTION

1. Article Addressed to:
Ave Linda Mascareñas
5 CR 6067 NBH 1005
Farmington NM 87401

2. Article Number
(Transfer from service label)
7002 3150 0002 0906 8643

PS Form 3811, August 2001

Domestic Return Receipt

COMPLETE THIS SECTION

A. Signature X Agent ☐ Address ☐

B. Received by (Printed Name) C. Date of Delivery ☐ Yes ☐ No

D. Is delivery address different from item 1? ☐ Yes ☐ No

If YES, enter delivery address below:

3. Service Type ☐ Certified Mail ☐ Express Mail ☐ Registered ☐ Return Receipt for Merchandise ☐ Insured Mail ☐ C.O.D. ☐ Restricted Delivery? (Extra Fee) ☐ Yes ☐ No

RICHARDSON PRODUCTION COMPANY

501 Airport Drive, Suite 119
 FARMINGTON, NM 87401 FAX (505) 564-8334

Phone (505) 564-8115

July 21, 2003

Certified Mail
 Return Receipt Requested
 Article No. 7002 3150 0002 0906 8681

Glenn Joseph Mearks
 58 CR 6050
 Farmington, NM 87401

RE: Non-Standard Location Application
 Proposed Fruitland/PC Well
 Richardson Navajo 15-4
 Township 29 North, Range 14 West, NMPM
 2160' FSL & 2175' FEL
 Section 15, SE/4
 San Juan County, New Mexico

Dear Mr. Mearks:

As required by New Mexico Oil Conservation Division (NMOCD) Rules, this letter will serve to notify you of the following non-standard location application for a well. This letter is a notice only. No action is required on your part unless you have questions or objections. Any objections must be filed in writing within 20 days of receipt of the application by the NMOCD.

Richardson Operating Company is applying to the NMOCD for a non-standard location for its proposed Richardson Operating Navajo 15-4 well in the Fruitland Coal/Pictured Cliffs formation. The well is located South of the San Juan River on Navajo Tribal lands. The minimum distance from quarter section lines required by NMOCD rules is 660'. Due to existing surface conditions, the well is approximately 465' from the quarter line of Section 15.

Well Name: Navajo 15-4
 Proposed Producing Zone: Fruitland Coal/Pictured Cliffs
 Acreage Dedication: E2 and SE/4 of Section 15, T29N, R14W, NMPM, San Juan Co., NM
 Location: 2175' FEL & 2160' FSL
 Section 15, T29N, R14W, NMPM, San Juan Co., NM
 Applicant's Name: Richardson Operating Company
 Applicant's Address: 3100 La Plata Highway, Farmington, New Mexico 87401
 Applicant's Phone No. 505/564-8115

Submittal Information: Application for a non-standard location will be filed with the NMOCD. If they determine the application complies with the regulations, it will be approved. Any questions can be submitted to the New Mexico Oil Conservation Division, whose address is 1220 South St. Francis Drive, Santa Fe, New Mexico 87505. Their phone number is 505/476-3440.

Thank you for your consideration in this matter.

Please call me at 505/564-8115 (Richardson's Land Office) if you have any questions.

Sincerely,

[Signature]
 Enclosures

U.S. Postal ServiceTM
CERTIFIED MAILTM RECEIPT
 (Domestic Mail Only; No Insurance Coverage Provided)
 For delivery information visit our website at www.usps.com

| | | | |
|--------------------------|---------------------|---|---------------|
| 7002 3150 0002 0906 8681 | Postage \$ | Return (Insured Fee (Includes Return Receipt)) | Postmark Here |
| 7002 3150 0002 0906 8681 | Carriage of Fee | Registered Delivery Fee (Applicable to Registered Mail) | |
| 7002 3150 0002 0906 8681 | Mag. Postage & Fees | | |

Sent to Glenn Joseph Mearks
 Street, Apt. No. 58 CR 6050
 City, State, Zip+4 Farm, NM 87401
 PS Form 3800, June 2003 See Reverse for Instructions

SENDER: COMPLETE THIS SECTION

- Complete items 1, 2, and 3. Also complete item 4 if Restricted Delivery is desired.
- Print your name and address on the reverse so that we can return the card to you.
- Attach this card to the back of the mailpiece, or on the front if space permits.

1. Article Addressed to:

Glenn Joseph Mearks
58 CR 6050
Farm, NM 87401

COMPLETE THIS SECTION ON DELIVERY

- A. Signature ☒ Agent ☐ Addressee
- B. Received by (Printed Name) C. Date of Delivery
- D. Is delivery address different from item 1? ☐ Yes ☐ No
 If YES, enter delivery address below:

3. Service Type ☐ Express Mail ☐ Certified Mail ☐ Return Receipt for Merchandise ☐ Registered ☐ C.O.D. ☐ Insured Mail ☐ Restricted Delivery? (Extra Fee) ☐ Yes ☐ No

2. Article Number (Transfer from service label)

7002 3150 0002 0906 8681

Domestic Return Receipt

PS Form 3811, August 2001

24CPH-03-2-0985

RICHARDSON PRODUCTION COMPANY
 501 Airport Drive, Suite 119
 FARMINGTON, NM 87401 FAX (505) 564-8334

July 21, 2003

Certified Mail
 Return Receipt Requested
 Article No. 7002 3150 0002 0906 8742

Rex and Shareen Mitchell
 66 CR 6050
 Farmington, NM 87401

RE: Non-Standard Location Application
 Proposed Fruitland/PC Well
 Richardson Navajo 15-4
 Township 29 North, Range 14 West, NMPM
 2160 FSL & 2175 FEL
 Section 15, SE1/4
 San Juan County, New Mexico

Dear Mr. and Mrs. Mitchell:

As required by New Mexico Oil Conservation Division (NMOCD) Rules, this letter will serve to notify you of the following non-standard location application for a well. This letter is a notice only. No action is required on your part unless you have questions or objections. Any objections must be filed in writing within 20 days of receipt of the application by the NMOCD.

Richardson Operating Company is applying to the NMOCD for a non-standard location for its proposed Richardson Operating Navajo 15-4 well in the Fruitland Coal/Pictured Cliffs formation. The well is located South of the San Juan River on Navajo Tribal lands. The minimum distance from quarter section lines required by NMOCD rules is 660'. Due to existing surface conditions, the well is approximately 465' from the quarter line of Section 15.

Well Name: Navajo 15-4
 Proposed Producing Zone: Fruitland Coal/Pictured Cliffs
 Acreage Dedication: E2 and SE1/4 of Section 15, T29N, R14W, NMPM, San Juan Co., NM
 Location: 2175 FEL & 2160 FSL
 Section 15, T29N, R14W, NMPM, San Juan Co., NM
 Applicant's Name: Richardson Operating Company
 Applicant's Address: 3100 La Plata Highway, Farmington, New Mexico 87401
 Applicant's Phone No. 505/564-8115

Submital Information: Application for a non-standard location will be filed with the NMOCD. If they determine the application complies with the regulations, it will be approved. Any questions can be submitted to the New Mexico Oil Conservation Division, whose address is 1220 South St. Francis Drive, Santa Fe, New Mexico 87505. Their phone number is 505/476-3440.

Thank you for your consideration in this matter.

Please call me at 505/564-8115 (Richardson's Land Office) if you have any questions.

Sincerely,
 Paul Lehman
 Endures

PLACE STICKER AT TOP OF ENVELOPE TO THE RIGHT
 OF THE RETURN ADDRESS. FOLD AT DOTTED LINE
CERTIFIED MAIL

U.S. Postal ServiceSM
CERTIFIED MAILTM RECEIPT
 (Domestic Mail Only. No Insurance Coverage Provided)
 For delivery information visit our website at www.usps.com

Postage \$1.00
 Certified Fee \$1.00
 Return Receipt Fee \$1.00
 Signature Required \$1.00
 Restricted Delivery Fee \$1.00
 Total Postage & Fees \$4.00

Postmark
 Farmington NM

Post to: Rex and Shareen Mitchell
 66 CR 6050
 Farmington NM 87401

PS Form 3811, June 2002

SENDER: COMPLETE THIS SECTION

1. Article Addressed to:
 Rex and Shareen Mitchell
 66 CR 6050
 Farmington NM 87401

2. Article Number
 (Transfer from service label)
 PS Form 3811, August 2001

3. Service Type
☒ Certified Mail
☐ Registered Mail
☐ Insured Mail
☐ Express Mail
☐ Return Receipt for Merchandise
☐ C.O.D.
☐ Restricted Delivery? (Extra Fee)

4. Is delivery address different from item 1? ☐ Yes ☐ No
 If YES, enter delivery address below:

5. Received by (Printed Name) _____
☐ Agent ☐ Addressee
☐ Date of Delivery _____

6. Is delivery address different from item 1? ☐ Yes ☐ No
 If YES, enter delivery address below:

7. Article Number
 (Transfer from service label)
 PS Form 3811, August 2001

8. Article Number
 (Transfer from service label)
 PS Form 3811, August 2001

RICHARDSON PRODUCTION COMPANY

501 Airport Drive, Suite 119
FARMINGTON, NM 87401 **Phone (505) 564-8115** **FAX (505) 564-8334**

July 21, 2003

Certified Mail
 Return Receipt Requested
 Article No. 7002 3150 0002 0906 8872

Denna Motto
 9 CR 6055
 Farmington, NM 87401

RE: Non-Standard Location Application
 Proposed Fruitland/PC Well
 Richardson Navajo 15-4
 Township 29 North, Range 14 West, NMPM
 2160' FSL & 2175' FEL
 Section 15, SE/4
 San Juan County, New Mexico

Dear Ms. Motto:

As required by New Mexico Oil Conservation Division (NMOCD) Rules, this letter will serve to notify you of the following non-standard location application for a well. This letter is a notice only. No action is required on your part unless you have questions or objections. Any objections must be filed in writing within 20 days of receipt of the application by the NMOCD.


Richardson Operating Company is applying to the NMOCD for a non-standard location for its proposed Richardson Operating Navajo 15-4 well in the Fruitland Coal/Pictured Cliffs formation. The well is located South of the San Juan River on Navajo Tribal lands. The minimum distance from quarter section lines required by NMOCD rules is 660'. Due to existing surface conditions, the well is approximately 465' from the quarter line of Section 15.

Well Name: Navajo 15-4
 Proposed Producing Zone: Fruitland Coal/Pictured Cliffs
 Acreage Dedication: E/2 and SE/4 of Section 15, T29N, R14W, NMPM, San Juan Co., NM
 Location: 2175' FEL & 2160' FSL
 Section 15, T29N, R14W, NMPM, San Juan Co., NM
 Applicant's Name: Richardson Operating Company
 Applicant's Address: 3100 La Plata Highway, Farmington, New Mexico 87401
 Applicant's Phone No. 505/564-8115

Submittal Information: Application for a non-standard location will be filed with the NMOCD. If they determine the application complies with the regulations, it will be approved. Any questions can be submitted to the New Mexico Oil Conservation Division, whose address is 1220 South St. Francis Drive, Santa Fe, New Mexico 87505. Their phone number is 505/476-3440.

Thank you for your consideration in this matter.

Please call me at 505/564-8115 (Richardson's Land Office) if you have any questions.

Sincerely,

 Denna Motto
 Enclosures

| SENDER: COMPLETE THIS SECTION | | COMPLETE THIS SECTION ON DELIVERY | |
|--|--|---|--|
| <p>1. Article Addressed to:</p> <p><i>Denna Motto</i> <i>9 CR 6055</i> <i>Farm. NM 87401</i></p> | | <p>A. Signature <input checked="" type="checkbox"/> Agent <input type="checkbox"/> Addressee</p> <p>B. Received by (Printed Name) C. Date of Delivery</p> <p>D. Is delivery address different from item 1? <input type="checkbox"/> Yes <input type="checkbox"/> No If YES, enter delivery address below:</p> | |
| <p>2. Article Number (Transfer from service label) 7002 3150 0002 0906 8872</p> <p>PS Form 3811, 7-02</p> | | <p>3. Service Type <input checked="" type="checkbox"/> Certified Mail <input type="checkbox"/> Express Mail <input type="checkbox"/> Registered <input type="checkbox"/> Return Receipt for Merchandise <input type="checkbox"/> Insured Mail <input type="checkbox"/> C.O.D. <input type="checkbox"/> Restricted Delivery (Extra Fee) <input type="checkbox"/> Yes <input type="checkbox"/> No</p> | |

| U.S. Postal Service TM | |
|--|---------------|
| <p>CERTIFIED MAILTM RECEIPT (Domestic Mail Only; No Insurance Coverage Provided)</p> <p>For delivery information visit our website at www.usps.com.</p> | |
| <p>OFFICIAL USE</p> | |
| Postage \$ | Postmark Here |
| Certified Fee | |
| Return Receipt Fee (Endorsement Required) | |
| Restricted Delivery Fee (Endorsement Required) | |
| Total Postage & Fees \$ | |
| <p>Sent To <i>Denna Motto</i> Street, Apt. No. <i>9 CR 6055</i> or PO Box No. <i>Farm NM 87401</i> City, State, ZIP+4[®]</p> | |
| <p>PS Form 3800, June 2002 See Reverse for Instructions</p> | |

RICARDSON PRODUCTION COMPANY **501 Airport Drive, Suite 119** **FARMINGTON, NM 87401** **FAX (505) 564-8334**

Phone (505) 564-8115 FARMINGTON, NM 87401 FAX (505) 564-8334

July 21, 2003

Certified Mail

Return Receipt Requested

Article No. 7002 3150 0002 0906 8889

Gary and Sheila Munson

9 CR 6070

Farmington, NM 87401

RE: Non-Standard Location Application

Proposed Fruitland/PC Well

Richardson Navajo 15-4

Township 29 North, Range 14 West, NMPM

2160' FSL & 2175' FEL

Section 15, SE/4

San Juan County, New Mexico

Dear Mr. and Mrs. Munson:

As required by New Mexico Oil Conservation Division (NMOCD) Rules, this letter will serve to notify you of the following non-standard location application for a well. This letter is a notice only. No action is required on your part unless you have questions or objections. Any objections must be filed in writing within 20 days of receipt of the application by the NMOCD.

Richardson Operating Company is applying to the NMOCD for a non-standard location for its proposed Richardson Operating Navajo 15-4 well in the Fruitland Coal/Pictured Cliffs formation. The well is located South of the San Juan River on Navajo Tribal lands. The minimum distance from quarter section lines required by NMOCD rules is 660'. Due to existing surface conditions, the well is approximately 465' from the quarter line of Section 15.

Well Name: Navajo 15-4
Proposed Producing Zone: Fruitland Coal/Pictured Cliffs
Acresage Dedication: E/2 and SE/4 of Section 15, T29N, R14W, NMPM, San Juan Co., NM
Location: 2175' FEL & 2160' FSL
Section 15, T29N, R14W, NMPM, San Juan Co., NM
Applicant's Name: Richardson Operating Company
Applicant's Address: 3100 La Plata Highway, Farmington, New Mexico 87401
Applicant's Phone No.: 505/564-8115

Submittal Information: Application for a non-standard location will be filed with the NMOCD. If they determine the application complies with the regulations, it will be approved. Any questions can be submitted to the New Mexico Oil Conservation Division, whose address is 1220 South St. Francis Drive, Santa Fe, New Mexico 87505. Their phone number is 505/476-3440.

Thank you for your consideration in this matter.

Please call me at 505/564-8115 (Richardson's Land Office) if you have any questions.

Sincerely,

Paul L. Linneman

Enclosures

SENDER: COMPLETE THIS SECTION

☒ Complete items 1, 2, and 3. Also complete item 4 if Restricted Delivery is desired.
☒ Print your name and address on the reverse so that we can return the card to you.
☒ Attach this card to the back of the mailpiece, or on the front if space permits.

1. Article Addressed to:

Gary and Sheila Munson
9 CR 6070
Farm. NM 87401

COMPLETE THIS SECTION ON DELIVERY

A. Signature ☒ Agent ☐ Addressee

B. Received by (Printed Name) C. Date of Delivery

D. Is delivery address different from item 1? ☐ Yes ☐ No
If YES, enter delivery address below:

3. Service Type ☐ Certified Mail ☐ Express Mail ☐ Registered ☐ Return Receipt for Merchandise ☐ Insured Mail ☐ C.O.D. ☐ Restricted Delivery? (Extra Fee) ☐ Yes ☐ No

2. Article Number (Transfer from service list) 7002 3150 0002 0906 8889

Domestic Return Receipt

PS Form 3811, August 2001

24CPRI-03-Z-0985

PLACE STICKER AT TOP OF ENVELOPE TO THE RIGHT OF THE RETURN ADDRESS, FOLD AT DOTTED LINE

2002 Jun 18 08:55 PM J 54

See Reverse for Instructions

Sent to: *Gary and Sheila Munson*
9 CR 6070
Farm. NM 87401

Sent on: *June 18, 2003*
 Sent by: *9 CR 6070*
 City, State, ZIP+4: *Farm. NM 87401*

Postage & Fees

Postmark Here

Official Use

U.S. Postal Service®
CERTIFIED MAIL™ RECEIPT
 (Domestic Mail Only; No Insurance Coverage Provided)
 For delivery information visit our website at www.usps.com

PERMITS WEST, INC.
PROVIDING PERMITS for LAND USERS
37 Morano Loop, Santa Fe, New Mexico 87508 (505) 466-8120

July 25, 2003

Minerals Dept.
P. O. Box 1910
Window Rock, Az. 86515

Dear Akhtar,

As required by New Mexico Oil Conservation Division Rules, I am notifying you of the following nonstandard location for a well. This letter is a notice only. No action is needed unless you have questions or objections. All objections must be filed in writing within 20 days of receipt of the application by the NMOCD.

Richardson Operating Company is applying to drill its NV Navajo 15 #4 gas well. Such a gas well must be $\geq 660'$ from a quarter section line. Due to surface conditions (wetlands, irrigated fields, houses), the well is 180' too far north and 195' too far west. Thus, it is a nonstandard location. The proposed well is 3,252' from the closest existing or proposed gas well (Richardson's Navajo Tribal H #12). See attached map for more details.

Well Name: NV Navajo 15 #4 Total Depth: 975'
Proposed Producing Zones: Fruitland coal gas & Pictured Cliffs sands:one
Acreage Dedication: Fruitland: E2 Sec. 15 & PC SE4 Sec. 15
Location: 2160' FSL & 2175' FEL Sec. 15, T. 29 N., R. 14 W.,
San Juan County, NM on Tribal lease 14-20-603-2199
Approximate Location: \approx 4 air mile west-southwest of Farmington, NM
Applicant Name: Richardson Operating Company (505) 564-3100
Applicant's Address: 3100 LaPlata Highway, Farmington, NM 87401

Submittal Information: Application for a nonstandard location will be filed with the NM Oil Conservation Division. If they determine the application complies with the applicable regulations, then it will be approved. The New Mexico Oil Conservation Division address is 1220 S. St. Francis Dr., Santa Fe, NM 87505. Their phone number is (505) 476-3440.

U.S. Postal Service
CERTIFIED MAIL RECEIPT
(Domestic Mail Only; No Insurance Coverage Provided)

ations.

Sincerely,

Brian Wood

Brian Wood

7002 0460 0000 9182 6607

| | |
|--|---------------|
| U.S. Postal Service CERTIFIED MAIL RECEIPT (Domestic Mail Only; No Insurance Coverage Provided) | |
| OFFICIAL USE | |
| Postage \$ | UNIT ID: 0500 |
| Certified Fee \$ | Postmark Here |
| Return Receipt Fee (Endorsement Required) | Clerk: KR014X |
| Restricted Delivery Fee (Endorsement Required) | |
| Total Postage & Fees \$ | 07/26/03 |
| Sent To Minerals Dept | |
| Street, Apt. No.; or PO Box No. PO Box 1910 | |
| City, State, ZIP+4 Window Rock AZ 86515 | |

RICHARDSON PRODUCTION COMPANY

Phone (505) 564-8115 FAX (505) 564-8334
501 Airport Drive, Suite 119 FARMINGTON, NM 87401

July 21, 2003

Certified Mail
Return Receipt Requested
Article No. 7002 3150 0002 0906 8810

John and Joanne Pesarsick
70 CR 6050 NBU 1005
Farmington, NM 87401

RE: Non-Standard Location Application
Proposed Fruitland/PC Well
Richardson Navajo 15-4
Township 29 North, Range 14 West, NMPM
2160 FSL & 2175 FEL
Section 15, SE/4
San Juan County, New Mexico

Dear Mr. and Mrs. Pesarsick,

As required by New Mexico Oil Conservation Division (NMOCD) Rules, this letter will serve to notify you of the following non-standard location application for a well. This letter is a notice only. No action is required on your part unless you have questions or objections. Any objections must be filed in writing within 20 days of receipt of the application by the NMOCD.

Richardson Operating Company is applying to the NMOCD for a non-standard location for its proposed Richardson Operating Navajo 15-4 well in the Fruitland Coal/Pictured Cliffs formation. The well is located South of the San Juan River on Navajo Tribal lands. The minimum distance from quarter section lines required by NMOCD rules is 660'. Due to existing surface conditions, the well is approximately 465' from the quarter line of Section 15.


Well Name: Navajo 15-4
Proposed Producing Zone: Fruitland Coal/Pictured Cliffs
Acreege Dedication: E/2 and SE/4 of Section 15, T29N, R14W, NMPM, San Juan Co., NM
Location: 2175 FEL & 2160 FSL
Section 15, T29N, R14W, NMPM, San Juan Co., NM
Applicant's Name: Richardson Operating Company
Applicant's Address: 3100 La Plata Highway, Farmington, New Mexico 87401
Applicant's Phone No. 505/564-8115

Submittal Information: Application for a non-standard location will be filed with the NMOCD. If they determine the application complies with the regulations, it will be approved. Any questions can be submitted to the New Mexico Oil Conservation Division, whose address is 1220 South St. Francis Drive, Santa Fe, New Mexico 87505. Their phone number is 505/476-3440.

Thank you for your consideration in this matter.

Please call me at 505/564-8115 (Richardson's Land Office) if you have any questions.

Sincerely,


Paul Richardson
Enclosures

| SENDER: COMPLETE THIS SECTION | | COMPLETE THIS SECTION ON DELIVERY | |
|---|--|--|--|
| <p>1. Article Addressed to:</p> <p>John and Joanne Pesarsick 70 CR 6050 NBU 1005 Farm. NM 87401</p> | | <p>A. Signature <input checked="" type="checkbox"/> Agent <input type="checkbox"/> Addressee</p> <p>B. Received by (Printed Name) C. Date of Delivery</p> <p>D. Is delivery address different from item 1? <input type="checkbox"/> Yes <input type="checkbox"/> No If YES, enter delivery address below.</p> | |
| <p>2. Article Number (Transfer from service label)</p> <p>7002 3150 0002 0906 8810</p> | | <p>3. Service Type <input type="checkbox"/> Express Mail <input type="checkbox"/> Return Receipt for Merchandise</p> <p><input checked="" type="checkbox"/> Certified Mail <input type="checkbox"/> Registered <input type="checkbox"/> Insured Mail <input type="checkbox"/> C.O.D.</p> <p>4. Restricted Delivery? (Extra Fee) <input type="checkbox"/> Yes <input type="checkbox"/> No</p> | |
| <p>PS Form 3811, August 2001</p> | | <p>Domestic Return Receipt</p> | |

| U.S. Postal Service [®] | |
|--|--|
| <p>CERTIFIED MAIL[®] RECEIPT (Domestic Mail Only No Insurance Coverage Provided)</p> <p>For delivery information visit our website at www.usps.com</p> | |
| <p>Postage \$ Certified Fee \$ Return Receipt Fee (Endorsement Required) \$ Restricted Delivery Fee (Endorsement Required) \$ Total Postage & Fees \$</p> | |
| <p>Sent To: John and Joanne Pesarsick Street Apt. No.: 70 CR 6050 NBU 1005 City, State, ZIP+4: Farm, NM 87401</p> | |
| <p>PS Form 3800 June 2002 See Reverse for Instructions</p> | |

RICHARDSON PRODUCTION COMPANY
501 Airport Drive, Suite 119
FARMINGTON, NM 87401 Phone (505) 564-8115 FAX (505) 564-8334

July 21, 2003

Certified Mail
Return Receipt Requested
Article No. 7002 3150 0002 0906 8605

Tyler and Cheryl Pratt
44 CR 6050 NBU 1001
Farmington, NM 87401

RE: Non-Standard Location Application
Proposed Fruitland/PC Well
Richardson Navajo 15-4
Township 29 North, Range 14 West, NMPM
2160 FSL & 2175 FEL
Section 15, SE/4
San Juan County, New Mexico

Dear Mr. Pratt

As required by New Mexico Oil Conservation Division (NMOCD) Rules, this letter will serve to notify you of the following non-standard location application for a well. This letter is a notice only. No action is required on your part unless you have questions or objections. Any objections must be filed in writing within 20 days of receipt of the application by the NMOCD.

Richardson Operating Company is applying to the NMOCD for a non-standard location for its proposed Richardson Operating Navajo 15-4 well in the Fruitland Coal/Pictured Cliffs formation. The well is located South of the San Juan River on Navajo Tribal lands. The minimum distance from quarter section lines required by NMOCD rules is 660'. Due to existing surface conditions, the well is approximately 465' from the quarter line of Section 15.

Well Name: Navajo 15-4
Proposed Producing Zone: Fruitland Coal/Pictured Cliffs
Acreage Dedication: E2 and SE/4 of Section 15, T29N, R14W, NMPM, San Juan Co., NM
Location: 2175 FEL & 2160 FSL,
Section 15, T29N, R14W, NMPM, San Juan Co., NM
Applicant's Name: Richardson Operating Company
Applicant's Address: 3100 La Plata Highway, Farmington, New Mexico 87401
Applicant's Phone No. 505/564-8115

Submittal Information: Application for a non-standard location will be filed with the NMOCD. If they determine the application complies with the regulations, it will be approved. Any questions can be submitted to the New Mexico Oil Conservation Division, whose address is 1220 South St. Francis Drive, Santa Fe, New Mexico 87505. Their phone number is 505/476-3440.

Thank you for your consideration in this matter.

Please call me at 505/564-8115 (Richardson's Land Office) if you have any questions.

Sincerely,

Paul Lehman

Enclosures

SENDER: COMPLETE THIS SECTION

Complete items 1, 2, and 3. Also complete item 4 if Restricted Delivery is desired.

Print your name and address on the reverse so that we can return the card to you.

Attach this card to the back of the mailpiece, or on the front if space permits.

1. Article Addressed to:

Tyler and Cheryl Pratt
44 CR 6050 NBU 1001
Farm, NM 87401

2. Article Number (Transfer from service label)
7002 3150 0002 0906 8605

PS Form 3811, August 2001
Domestic Return Receipt

COMPLETE THIS SECTION ON DELIVERY

A. Signature ☒ Agent ☐ Addressee

B. Received by (Printed Name) C. Date of Delivery

D. Is delivery address different from item 1? ☐ Yes ☐ No
If YES, enter delivery address below:

3. Service Type ☐ Certified Mail ☐ Express Mail ☐ Registered Mail ☐ Return Receipt for Merchandise ☐ Insured Mail ☐ C.O.D. ☐ Restricted Delivery? (Extra Fee) ☐ Yes ☐ No

See Back for Instructions

Street, Apt. No., Box, No.
City, State, ZIP+4[®]

Tyler and Cheryl Pratt
44 CR 6050 NBU 1001
Farm, NM 87401

PS Form 3800, June 2002

Postage \$

Return Receipt Fee (Endorsement Required)

Restricted Delivery Fee (Endorsement Required)

Total Package & Fees \$

Postmark Here

U.S. Postal Service[™]
CERTIFIED MAIL[™] RECEIPT
(Domestic Mail Only. No Insurance Coverage Provided)
For delivery information visit our website at www.usps.com

PLACE BRICKER AT TOP OF ENVELOPE TO THE RIGHT OF THE RETURN ADDRESS. FOLD AT DOTTED LINE

RICHARDSON PRODUCTION COMPANY

501 Airport Drive, Suite 119
 FARMINGTON, NM 87401 Phone (505) 564-8115 FAX (505) 564-8334

July 21, 2003

Certified Mail
 Return Receipt Requested
 Article No. 7002 3150 0002 0906 8803

Joseph and Robin Ratliff
 7 CR 6065 #16 NBV 1004
 Farmington, NM 87401

RE: Non-Standard Location Application
 Proposed Fruitland/PC Well
 Richardson Navajo 15-4
 Township 29 North, Range 14 West, NMPM
 2160 FSL & 2175 FEL
 Section 15, SE/4
 San Juan County, New Mexico

Dear Mr. and Mrs. Ratliff:

As required by New Mexico Oil Conservation Division (NMOCD) Rules, this letter will serve to notify you of the following non-standard location application for a well. This letter is a notice only. No action is required on your part unless you have questions or objections. Any objections must be filed in writing within 20 days of receipt of the application by the NMOCD.

Richardson Operating Company is applying to the NMOCD for a non-standard location for its proposed Richardson Operating Navajo 15-4 well in the Fruitland Coal/Pictured Cliffs formation. The well is located South of the San Juan River on Navajo Tribal lands. The minimum distance from quarter section lines required by NMOCD rules is 660'. Due to existing surface conditions, the well is approximately 465' from the quarter line of Section 15.

Well Name: Navajo 15-4
 Proposed Producing Zone: Fruitland Coal/Pictured Cliffs
 Acreage Dedication: E2 and SE/4 of Section 15, T29N, R14W, NMPM, San Juan Co., NM
 Location: 2175 FEL & 2160 FSL,
 Section 15, T29N, R14W, NMPM, San Juan Co., NM
 Applicant's Name: Richardson Operating Company
 Applicant's Address: 3100 La Plata Highway, Farmington, New Mexico 87401
 Applicant's Phone No. 505/564-8115

Submital Information: Application for a non-standard location will be filed with the NMOCD. If they determine the application complies with the regulations, it will be approved. Any questions can be submitted to the New Mexico Oil Conservation Division, whose address is 1220 South St. Francis Drive, Santa Fe, New Mexico 87505. Their phone number is 505/476-3440.

Thank you for your consideration in this matter.

Please call me at 505/564-8115 (Richardson's Land Office) if you have any questions.

Sincerely,
 Paul Leaman
 Enclosures

PS Form 3800, June 2002 See Reverse for Instructions

Send To: Joseph and Robin Ratliff
 Street, Apt. No. 7 CR 6065 #16 NBV 1004
 or PO Box No. Farmington, NM 87401
 City, State, Zip

Postage: \$
 Certified Fee: \$
 Return Receipt Fee (Endorsement Required): \$
 Restricted Delivery Fee (Endorsement Required): \$
 Total Postage & Fees: \$

Postmark Here

U.S. Postal Service[®]
CERTIFIED MAIL[™] RECEIPT
 (Domestic Mail Only; No Insurance Coverage Provided)
 For delivery information visit our website at www.usps.com

SENDER: COMPLETE THIS SECTION

1. Article Addressed to:
 Joseph and Robin Ratliff
 7 CR 6065 #16 NBV 1004
 Farmington, NM 87401

2. Article Number (Transfer from service label)
 7002 3150 0002 0906 8803

PS Form 3811, August 2001 Domestic Return Receipt

COMPLETE THIS SECTION ON DELIVERY

A. Signature: [Signature]
☒ Agent
☐ Addressee

B. Received by (Printed Name):
 C. Date of Delivery:

D. Is delivery address different from item 1? ☐ Yes
 If YES, enter delivery address below: ☐ No

3. Service Type:
☒ Certified Mail
☐ Registered Mail
☐ Insured Mail
☐ Restricted Delivery? (Extra Fee) ☐ Yes

4. Express Mail
☐ Return Receipt for Merchandise
☐ C.O.D.
☐ Yes

RICHARDSON PRODUCTION COMPANY
501 Airport Drive, Suite 119
FARMINGTON, NM 87401 FAX (505) 564-8334
Phone (505) 564-8115

July 21, 2003

Certified Mail
Return Receipt Requested
Article No. 7002 3150 0002 0906 8797

Ned and Brenda Raymond
7 CR 6055
Farmington, NM 87401

RE: Non-Standard Location Application
Proposed Fruitland/PC Well
Richardson Navajo 15-4
Township 29 North, Range 14 West, NMPM
2160 FSL & 2175 FEL
Section 15, SE/4
San Juan County, New Mexico

Dear Mr. and Mrs. Raymond:

As required by New Mexico Oil Conservation Division (NMOCD) Rules, this letter will serve to notify you of the following non-standard location application for a well. This letter is a notice only. No action is required on your part unless you have questions or objections. Any objections must be filed in writing within 20 days of receipt of the application by the NMOCD.

Richardson Operating Company is applying to the NMOCD for a non-standard location for its proposed Richardson Operating Navajo 15-4 well in the Fruitland Coal/Pictured Cliffs formation. The well is located South of the San Juan River on Navajo Tribal lands. The minimum distance from quarter section lines required by NMOCD rules is 660'. Due to existing surface conditions, the well is approximately 485' from the quarter line of Section 15.

Well Name: Navajo 15-4
Proposed Producing Zone: Fruitland Coal/Pictured Cliffs
Acreage Dedication: E2 and SE/4 of Section 15, T29N, R14W, NMPM, San Juan Co., NM
Location: 2175 FEL & 2160 FSL
Section 15, T29N, R14W, NMPM, San Juan Co., NM
Applicant's Name: Richardson Operating Company
Applicant's Address: 3100 La Plata Highway, Farmington, New Mexico 87401
Applicant's Phone No. 505/564-8115

Submittal Information: Application for a non-standard location will be filed with the NMOCD. If they determine the application complies with the regulations, it will be approved. Any questions can be submitted to the New Mexico Oil Conservation Division, whose address is 1220 South St. Francis Drive, Santa Fe, New Mexico 87505. Their phone number is 505/476-3440.

Thank you for your consideration in this matter.

Please call me at 505/564-8115 (Richardson's Land Office) if you have any questions.

Sincerely,
Paul Lehman
Enclosures

SENDER: COMPLETE THIS SECTION

Complete items 1, 2, and 3. Also complete item 4 if Restricted Delivery is desired.
Print your name and address on the reverse so that we can return the card to you.
Attach this card to the back of the mailpiece, or on the front if space permits.

1. Article Addressed to:
*Ned and Brenda Raymond
7 CR 6055
Farm. NM 87401*

2. Article Number
(Transfer from service label)
7002 3150 0002 0906 8797

3. Service Type
☒ Certified Mail
☐ Registered
☐ Insured Mail
☐ Express Mail
☐ Return Receipt for Merchandise
☐ C.O.D.
☐ Restricted Delivery (Extra Fee)
☐ Yes

4. Is delivery address different from item 1? ☐ Yes
if YES, enter delivery address below: ☐ No

5. Signature
☒ Agent
☐ Addressee

6. Received by (Printed Name)
C. Date of Delivery

7. PS Form 3811, August 2001 Domestic Return Receipt 2ACPR1-03-2-0965

PS Form 3800, June 2002 See Reverse for Instructions

Sent to *Ned and Brenda Raymond*
Street and No. *7 CR 6055*
City, State, ZIP+4 *Farm. NM 87401*

Postage
Certified Fee
Return Receipt Fee
(Endorsement Required)
Restricted Delivery Fee
(Endorsement Required)
Total Postage & Fees \$

Postmark
Date

PLACE STICKER AT TOP OF ENVELOPE TO THE RIGHT OF THE RETURN ADDRESS, FOLD AT DOTTED LINE

U.S. Postal Service[®]
CERTIFIED MAIL[™] RECEIPT
(Domestic Mail Only; No Insurance Coverage Provided)
For delivery information visit our website at www.usps.com

OFFICIAL USE

RICHARDSON PRODUCTION COMPANY

Phone (505) 564-8115 501 Airport Drive, Suite 119 FARMINGTON, NM 87401 FAX (505) 564-8334

July 21, 2003

Certified Mail
Return Receipt Requested
Article No. 7002 3150 0002 0906 8896

Vernon Russell Living Trust
9 CR 6071
Farmington, NM 87401

RE: Non-Standard Location Application
Proposed Fruitland/PC Well
Richardson Navajo 15-4
Township 28 North, Range 14 West, NMPM
2160 FSL & 2175 FEL
Section 15; SE/4
San Juan County, New Mexico

Gentlemen:

As required by New Mexico Oil Conservation Division (NMOCD) Rules, this letter will serve to notify you of the following non-standard location application for a well. This letter is a notice only. No action is required on your part unless you have questions or objections. Any objections must be filed in writing within 20 days of receipt of the application by the NMOCD.

Richardson Operating Company is applying to the NMOCD for a non-standard location for its proposed Richardson Operating Navajo 15-4 well in the Fruitland Coal/Pictured Cliffs formation. The well is located south of the San Juan River on Navajo Tribal lands. The minimum distance from quarter section lines required by NMOCD rules is 660'. Due to existing surface conditions, the well is approximately 485' from the quarter line of Section 15.

Well Name: Navajo 15-4
Proposed Producing Zone: Fruitland Coal/Pictured Cliffs
Acreage Dedication: E/2 and SE/4 of Section 15, T29N, R14W, NMPM, San Juan Co., NM
Location: 2175 FEL & 2160 FSL
Section 15, T29N, R14W, NMPM, San Juan Co., NM
Applicant's Name: Richardson Operating Company
Applicant's Address: 3100 La Plata Highway, Farmington, New Mexico 87401
Applicant's Phone No. 505/564-8115

Submittal Information: Application for a non-standard location will be filed with the NMOCD. If they determine the application complies with the regulations, it will be approved. Any questions can be submitted to the New Mexico Oil Conservation Division, whose address is 1220 South St. Francis Drive, Santa Fe, New Mexico 87505. Their phone number is 505/476-3440.

Thank you for your consideration in this matter.

Please call me at 505/564-8115 (Richardson's Land Office) if you have any questions.

Sincerely,
[Signature]
Richardson,
Enclosures

| SENDER: COMPLETE THIS SECTION | | COMPLETE THIS SECTION ON DELIVERY | |
|--|--|---|--|
| <p>1. Article Addressed to:</p> <p>Vernon Russell Living Trust 9 CR 6071 Farm. NM 87401</p> | | <p>A. Signature <input checked="" type="checkbox"/> X <input type="checkbox"/> Agent</p> <p>B. Received by (Printed Name) <input type="checkbox"/> C. Date of Delivery</p> <p>D. Is delivery address different from item 1? <input type="checkbox"/> Yes <input type="checkbox"/> No</p> <p>(If Yes, enter delivery address below:</p> | |
| <p>2. Article Number (Transfer from service label)</p> <p>7002 3150 0002 0906 8896</p> | | <p>3. Service Type <input type="checkbox"/> Certified Mail <input type="checkbox"/> Express Mail <input type="checkbox"/> Registered <input type="checkbox"/> Return Receipt for Merchandise <input type="checkbox"/> Insured Mail <input type="checkbox"/> C.O.D. <input type="checkbox"/> Restricted Delivery? (Extra Fee) <input type="checkbox"/> Yes <input type="checkbox"/> No</p> | |
| <p>PS Form 3811, August 2001</p> | | <p>Domestic Return Receipt</p> | |

PS Form 3800, June 2002

See Reverse for Instructions

Postmark Here

Postage \$

Return Receipt Fee (Endorsement Required)

Restricted Delivery Fee (Endorsement Required)

Your Package & Fees \$

Sent to

Street, Apt. No. or Post Box No. **Vernon Russell Living Trust**

City, State, ZIP+4 **Farm. NM 87401**

PLACE STICKER AT TOP OF ENVELOPE TO THE RIGHT OF THE RETURN ADDRESS. FOLD AT POSTAGE

U.S. Postal ServiceTM

CERTIFIED MAIL[®] RECEIPT

(Domestic Mail Only; No Insurance Coverage Provided)

For delivery information visit our website at www.usps.com

OFFICIAL USE

RICHARDSON PRODUCTION COMPANY

Phone (505) 564-8115 501 Airport Drive, Suite 119 FARMINGTON, NM 87401 FAX (505) 564-8334

July 21, 2003

Certified Mail
Return Receipt Requested
Article No. 7002 3150 0002 0908 8933

Dave and Rhonda Schaefer
Box 2645
Bloomfield, NM 87413

RE: Non-Standard Location Application
Proposed Fruitland/PC Well
Richardson Navajo 15-4
Township 29 North, Range 14 West, NMMP
2160' FSL & 2175' FEL
Section 15, SE/4
San Juan County, New Mexico

Dear Mr. and Mrs. Schaefer:

As required by New Mexico Oil Conservation Division (NMOCD) Rules, this letter will serve to notify you of the following non-standard location application for a well. This letter is a notice only. No action is required on your part unless you have questions or objections. Any objections must be filed in writing within 20 days of receipt of the application by the NMOCD.

Richardson Operating Company is applying to the NMOCD for a non-standard location for its proposed South of the San Juan River on Navajo Tribal lands. The minimum distance from quarter section lines required by NMOCD rules is 660'. Due to existing surface conditions, the well is approximately 465' from the quarter line of Section 15.

Well Name: Navajo 15-4
Proposed Producing Zone: Fruitland Coal/Pictured Cliffs
Acreage Dedication: E2 and SE/4 of Section 15, T29N, R14W, NMMP, San Juan Co., NM
Location: 2175' FEL & 2160' FSL,
Section 15, T29N, R14W, NMMP, San Juan Co., NM
Applicant's Name: Richardson Operating Company
Applicant's Address: 3100 La Plata Highway, Farmington, New Mexico 87401
Applicant's Phone No. 505/564-8115

Submit Information: Application for a non-standard location will be filed with the NMOCD. If they determine the application complies with the regulations, it will be approved. Any questions can be submitted to the New Mexico Oil Conservation Division, whose address is 1220 South St. Francis Drive, Santa Fe, New Mexico 87505. Their phone number is 505/476-3440.

Thank you for your consideration in this matter.

Please call me at 505/564-8115 (Richardson's Land Office) if you have any questions.

Sincerely,
Paul Lehman
Enclosures

| SENDER: COMPLETE THIS SECTION | | COMPLETE THIS SECTION ON DELIVERY | |
|--|--|--|--|
| <p>Complete items 1, 2, and 3. Also complete item 4 if Restricted Delivery is desired.</p> <p>Print your name and address on the reverse so that we can return the card to you.</p> <p>Attach this card to the back of the mailpiece, or on the front if space permits.</p> <p>1. Article Addressed to: <i>David and Rhonda Schaefer</i> <i>Box 2645</i> <i>Bloomfield, NM 87413</i></p> <p>2. Article Number (Transfer from service label) <i>3</i></p> | | <p>A. Signature <i>X</i></p> <p>B. Received by (Printed Name) <i>David and Rhonda Schaefer</i></p> <p>C. Date of Delivery <i>Box 2645</i></p> <p>D. Is delivery address different from item 1? <input type="checkbox"/> Yes If YES, enter delivery address below. <input type="checkbox"/> No</p> <p>3. Service Type <input checked="" type="checkbox"/> Certified Mail <input type="checkbox"/> Registered Mail <input type="checkbox"/> Insured Mail <input type="checkbox"/> Express Mail <input type="checkbox"/> Return Receipt for Merchandise <input type="checkbox"/> C.O.D.</p> <p>4. Restricted Delivery? (Extra Fee) <input type="checkbox"/> Yes</p> | |

24CPRI-03-Z-0985

Domestic Return Receipt

PS Form 3811, August 2001

| U.S. Postal Service TM | |
|--|--|
| CERTIFIED MAILTM RECEIPT | |
| (Domestic Mail Only; No Insurance Coverage Provided) | |
| For delivery information visit our website at www.usps.com | |
| POSTAGE & FEES | |
| Postage \$ | |
| Certified Fee | |
| Return Receipt Fee (Endorsement Required) | |
| Restricted Delivery Fee (Endorsement Required) | |
| Total Postage & Fees \$ | |
| Sent To: <i>David and Rhonda Schaefer</i> | |
| Street, Apt. No., or PO Box No. <i>Box 2645</i> | |
| City, State, Zip+4 <i>Bloomfield, NM 87413</i> | |
| PS Form 3800, June 2002 See Reverse for Instructions | |

RICHARDSON PRODUCTION COMPANY
501 Airport Drive, Suite 119
FARMINGTON, NM 87401
Phone (505) 564-8115 FAX (505) 564-8334

July 21, 2003

Certified Mail
Return Receipt Requested
Article No. 7002 3150 0002 0906 8902

Nicholas and Denise Schmalz
Box 2086
Kirtland, NM 87417

RE: Non-Standard Location Application
Proposed Fruitland/PC Well
Richardson Navajo 15-4
Township 29 North, Range 14 West, NMPM
2160' FSL & 2175' FEL
Section 15, SE/4
San Juan County, New Mexico

Dear Mr. and Mrs. Schmalz:

As required by New Mexico Oil Conservation Division (NMOCD) Rules, this letter will serve to notify you of the following non-standard location application for a well. This letter is a notice only. No action is required on your part unless you have questions or objections. Any objections must be filed in writing within 20 days of receipt of the application by the NMOCD.

Richardson Operating Company is applying to the NMOCD for a non-standard location for its proposed Richardson Operating Navajo 15-4 well in the Fruitland Coal/Pictured Cliffs formation. The well is located South of the San Juan River on Navajo Tribal lands. The minimum distance from quarter section lines required by NMOCD rules is 660'. Due to existing surface conditions, the well is approximately 465' from the quarter line of Section 15.

Well Name: Navajo 15-4
Proposed Producing Zone: Fruitland Coal/Pictured Cliffs
Acreage Dedication: E/2 and SE/4 of Section 15, T29N, R14W, NMPM, San Juan Co., NM
Location: 2175' FEL & 2160' FSL
Section 15, T29N, R14W, NMPM, San Juan Co., NM
Applicant's Name: Richardson Operating Company
Applicant's Address: 3100 La Plata Highway, Farmington, New Mexico 87401
Applicant's Phone No. 505/564-8115

Submittal Information: Application for a non-standard location will be filed with the NMOCD. If they determine the application complies with the regulations, it will be approved. Any questions can be submitted to the New Mexico Oil Conservation Division, whose address is 1220 South St. Francis Drive, Santa Fe, New Mexico 87505. Their phone number is 505/476-3440.

Thank you for your consideration in this matter.

Please call me at 505/564-8115 (Richardson's Land Office) if you have any questions.

Sincerely,
Paul Lehman
Enclosures

SENDER: COMPLETE THIS SECTION

Complete items 1, 2, and 3. Also complete item 4 if Restricted Delivery is desired.
Print your name and address on the reverse so that we can return the card to you.
Attach this card to the back of the mailpiece, or on the front if space permits.

1. Article Addressed to:
*Nicholas and Denise Schmalz
P.O. Box 2086
Kirtland, NM 87417*

2. Article Number (Transfer from service label)
7002 3150 0002 0906 8902

PS Form 3811, August 2001

COMPLETE THIS SECTION ON DELIVERY

A. Signature *X* Agent ☐ Addressee ☐
B. Received by (Printed Name) C. Date of Delivery
D. Is delivery address different from item 1? ☐ Yes
if YES, enter delivery address below. ☐ No

3. Service Type
☒ Certified Mail ☐ Express Mail
☐ Registered ☐ Return Receipt for Merchandise
☐ Insured Mail ☐ C.O.D.
4. Restricted Delivery? (Extra Fee) ☐ Yes

24CPRI-03-Z-0985

CERTIFIED MAIL
PLACE STICKER AT TOP OF ENVELOPE TO THE RIGHT OF THE RETURN ADDRESS. DO NOT ATTEMPT TO REUSE.

U.S. Postal ServiceTM
CERTIFIED MAIL[®] RECEIPT
Domestic Mail Only: No Insurance Coverage Provided
For delivery information visit our website at www.usps.com.

Postage \$
Certified Fee \$
Return Receipt Fee (Additional Fee Required) \$
Restricted Delivery Fee (Additional Fee Required) \$
Total Postage & Fees \$

Postmark Here

Article No. *7002 3150 0002 0906 8902*
PO Box No. *P.O. Box 2086*
City, State, ZIP+4[®] *Kirtland, NM 87417*

See Reverse for Instructions
PS Form 3800, June 2002

RICHARDSON PRODUCTION COMPANY

501 Airport Drive, Suite 119
 FARMINGTON, NM 87401 FAX (505) 564-8334

Phone (505) 564-8115

July 21, 2003

Certified Mail
 Return Receipt Requested
 Article No. 7002 3150 0002 0906 8575

Ray and Delores Scott
 4 CR 6054 NBU 1002
 Farmington, NM 87401

RE: Non-Standard Location Application
 Proposed Fruitland/PC Well
 Richardson Navajo 15-4
 Township 29 North, Range 14 West, NMPM
 2160 FSL & 2175 FEL
 Section 15, SE14
 San Juan County, New Mexico

Dear Mr. and Mrs. Scott:

As required by New Mexico Oil Conservation Division (NMOCD) Rules, this letter will serve to notify you of the following non-standard location application for a well. This letter is a notice only. No action is required on your part unless you have questions or objections. Any objections must be filed in writing within 20 days of receipt of the application by the NMOCD.

Richardson Operating Company is applying to the NMOCD for a non-standard location for its proposed Richardson Operating Navajo 15-4 well in the Fruitland Coal/Pictured Cliffs formation. The well is located South of the San Juan River on Navajo Tribal lands. The minimum distance from quarter section lines required by NMOCD rules is 660'. Due to existing surface conditions, the well is approximately 465' from the quarter line of Section 15.

Well Name: Navajo 15-4
 Proposed Producing Zone: Fruitland Coal/Pictured Cliffs
 Acreage Dedication: E/2 and SE1/4 of Section 15, T29N, R14W, NMPM, San Juan Co., NM
 Location: 2175 FEL & 2160 FSL
 Section 15, T29N, R14W, NMPM, San Juan Co., NM
 Applicant's Name: Richardson Operating Company
 Applicant's Address: 3100 La Plata Highway, Farmington, New Mexico 87401
 Applicant's Phone No. 505/564-8115

Submit Information: Application for a non-standard location will be filed with the NMOCD. If they determine the application complies with the regulations, it will be approved. Any questions can be submitted to the New Mexico Oil Conservation Division, whose address is 1220 South St. Francis Drive, Santa Fe, New Mexico 87505. Their phone number is 505/476-3440.

Thank you for your consideration in this matter.

Please call me at 505/564-8115 (Richardson's Land Office) if you have any questions.

Sincerely,
 Paul Lehman
 Enclosures

U.S. Postal ServiceTM
CERTIFIED MAILSM RECEIPT
 (Domestic Mail Only; No Insurance Coverage Provided)
 For delivery information visit our website at www.usps.com

| | |
|--|---------------|
| Postage \$ | Postmark Here |
| Certified Fee | |
| Return Receipt Fee (Endorsement Required) | |
| Restricted Delivery Fee (Endorsement Required) | |
| Total Postage & Fees \$ | |

Sent To: Ray and Delores Scott
 Street Apt. No.: 4 CR 6054 NBU 1002
 or PO Box No.:
 City, State, ZIP+4: Farm, NM 87401
 PS Form 3811-2 June 2002 See Reverse for Instructions

| SENDER: COMPLETE THIS SECTION | | COMPLETE THIS SECTION ON DELIVERY | |
|--|--|---|--|
| 1. Article Addressed to: <u>Ray W. Scott and Delores Scott</u> <u>4 CR 6054 NBU 1002</u> <u>Farm, NM 87401</u> | | A. Signature <input checked="" type="checkbox"/> Agent B. Received by (Printed Name) <input type="checkbox"/> Addressee C. Date of Delivery | |
| 2. Complete items 1, 2, and 3. Also complete item 4 if Restricted Delivery is desired. Print your name and address on the reverse so that we can return the card to you. Attach this card to the back of the mailpiece, or on the front if space permits. | | D. Is delivery address different from item 1? <input type="checkbox"/> Yes If YES, enter delivery address below: | |
| 3. Service Type <input checked="" type="checkbox"/> Certified Mail <input type="checkbox"/> Express Mail <input type="checkbox"/> Registered <input type="checkbox"/> Return Receipt for Merchandise <input type="checkbox"/> Insured Mail <input type="checkbox"/> C.O.D. <input type="checkbox"/> Restricted Delivery (Extra Fee) <input type="checkbox"/> Yes | | 4. Restricted Delivery (Extra Fee) <input type="checkbox"/> Yes | |
| 2. Article Number (Transfer from service label) PS Form 3811, August 2001 | | 7002 3150 0002 0906 8575 Domestic Return Receipt | |

RICHARDSON PRODUCTION COMPANY

Phone: (505) 564-8115 501 Airport Drive, Suite 119 FARMINGTON, NM 87401 FAX (505) 564-8334

July 21, 2003

Certified Mail
Return Receipt Requested
Article No. 7002 3150 0002 0906 8421

Daniel and Jani Scroggins
15 CR 6055
Farmington, NM 87401

RE: Non-Standard Location Application
Proposed Fruitland/DPC Well
Richardson Navajo 15-4
Township 29 North, Range 14 West, NMPM
2160' FSL & 2175' FEL
Section 15, SE/4
San Juan County, New Mexico

Dear Mr. and Mrs. Scroggins:

As required by New Mexico Oil Conservation Division (NMOCD) Rules, this letter will serve to notify you of the following non-standard location application for a well. This letter is a notice only. No action is required on your part unless you have questions or objections. Any objections must be filed in writing within 20 days of receipt of the application by the NMOCD.


Richardson Operating Company is applying to the NMOCD for a non-standard location for its proposed Richardson Operating Navajo 15-4 well in the Fruitland Coal/Pictured Cliffs formation. The well is located south of the San Juan River on Navajo Tribal lands. The minimum distance from quarter section lines required by NMOCD rules is 660'. Due to existing surface conditions, the well is approximately 465' from the quarter line of Section 15.

Well Name: Navajo 15-4
Proposed Producing Zone: Fruitland Coal/Pictured Cliffs
Acreage Dedication: E/2 and SE/4 of Section 15, T29N, R14W, NMPM, San Juan Co., NM
Location: 2175' FEL & 2160' FSL
Section 15, T29N, R14W, NMPM, San Juan Co., NM
Applicant's Name: Richardson Operating Company
Applicant's Address: 3100 La Plata Highway, Farmington, New Mexico 87401
Applicant's Phone No: 505/564-8115

Submission Information: Application for a non-standard location will be filed with the NMOCD. If they determine the application complies with the regulations, it will be approved. Any questions can be submitted to the New Mexico Oil Conservation Division, whose address is 1220 South St. Francis Drive, Santa Fe, New Mexico 87505. Their phone number is 505/476-3440.

Thank you for your consideration in this matter.

Please call me at 505/564-8115 (Richardson's Land Office) if you have any questions.

Sincerely,

Paul Lehman
Enclosures

U.S. Postal Service[®]
CERTIFIED MAIL[™] RECEIPT
(Domestic Mail Only; No Insurance Coverage Provided)
For delivery information visit our website at www.usps.com.

Postage \$
Certified Fee
Return Receipt Fee (Endorsement Required)
Restricted Delivery Fee (Endorsement Required)
Total Postage & Fees \$

Send To: Daniel and Jani Scroggins
PO Box No. 15 CR 6055
City, State, ZIP+4[®] Farm, NM 87401
PS Form 3800, June 2002 See Reverse for Instructions

COMPLETE THIS SECTION ON DELIVERY

A. Signature ☒ Agent ☐ Addressee
B. Received by (Printed Name) C. Date of Delivery
D. Is delivery address different from item 1? ☐ Yes ☐ No
If YES, enter delivery address below:

3. Service Type ☐ Express Mail ☐ Certified Mail ☐ Registered ☐ Return Receipt for Merchandise ☐ Insured Mail ☐ C.O.D.
4. Restricted Delivery? (Extra Fee) ☐ Yes ☐ No

Article Number 7002 3150 0002 0906 8421
(Transfer from service label)
PS Form 3811, August 2001 Domestic Return Receipt 24CPH03Z-0985

RICHARDSON PRODUCTION COMPANY
501 Airport Drive, Suite 119
FARMINGTON, NM 87401 FAX (505) 564-8334

July 21, 2003

Certified Mail
 Return Receipt Requested
 Article No. 7002 3150 0002 0906 8674

Randolph and Sarah Sells
 56 CR 6065
 Farmington, NM 87401

RE: Non-Standard Location Application
 Proposed Fruitland/PC Well
 Richardson Navajo 15-4
 Township 29 North, Range 14 West, NMPM
 2160 FSL & 2175 FEL
 Section 15, SE14
 San Juan County, New Mexico

Dear Ms. and Mrs. Sells:

As required by New Mexico Oil Conservation Division (NMOCD) Rules, this letter will serve to notify you of the following non-standard location application for a well. This letter is a notice only. No action is required on your part unless you have questions or objections. Any objections must be filed in writing within 20 days of receipt of the application by the NMOCD.

Richardson Operating Company is applying to the NMOCD for a non-standard location for its proposed Richardson Operating Navajo 15-4 well in the Fruitland Coal/Pictured Cliffs formation. The well is located South of the San Juan River on Navajo Tribal lands. The minimum distance from quarter section lines required by NMOCD rules is 660'. Due to existing surface conditions, the well is approximately 465' from the quarter line of Section 15.

Well Name: Navajo 15-4
 Proposed Producing Zone: Fruitland Coal/Pictured Cliffs
 Acreage Dedication: E/2 and SE1/4 of Section 15, T29N, R14W, NMPM, San Juan Co., NM
 Location: 2175 FEL & 2160 FSL
 Applicant's Name: Section 15, T29N, R14W, NMPM, San Juan Co., NM
 Applicant's Address: Richardson Operating Company
 Applicant's Phone No. 3100 La Plata Highway, Farmington, New Mexico 87401
 505/564-8115

Submittal Information: Application for a non-standard location will be filed with the NMOCD. If they determine the application complies with the regulations, it will be approved. Any questions can be submitted to the New Mexico Oil Conservation Division, whose address is 1220 South St. Francis Drive, Santa Fe, New Mexico 87505. Their phone number is 505/476-3440.

Thank you for your consideration in this matter.

Please call me at 505/564-8115 (Richardson's Land Office) if you have any questions.

Sincerely,
 Paul Lehman
 Enclosures

7002 3150 0002 0906 8674

U.S. Postal Service[®] RECEIPT
 (Domestic Mail Only. No Insurance Coverage Provided)
 For delivery information visit our website at www.usps.com

Postage 3
 Certified Fee
 Return Receipt Fee
 Registered Mail Fee
 Restricted Delivery Fee
 Total Postage & Fees \$ 1

Postmark
 Date

Article Addressed to:
 Randolph and Sarah Sells
 56 CR 6065
 Farm. NM 87401

SENDER: COMPLETE THIS SECTION.
 Complete items 1, 2, and 3. Also complete item 4 if Restricted Delivery is desired.
 Print your name and address on the reverse so that we can return the card to you.
 Attach this card to the back of the mailpiece, or on the front if space permits.

COMPLETE
 A. Signature X
 B. Received by (Printed Name)
 C. Date of Delivery
 D. Is delivery address different from item 1? ☐ Yes ☐ No
 If YES, enter delivery address below:

3. Service Type
☒ Certified Mail
☐ Registered
☐ Insured Mail
☐ Restricted Delivery? (Extra Fee)
☐ Express Mail
☐ Return Receipt for Merchandise
☐ C.O.D.
☐ Yes

4. Restricted Delivery? (Extra Fee)
☐ Yes

7002 3150 0002 0906 8674
 Domestic Return Receipt
 PS Form 3811, August 2001
 24CPH03Z-0985

RICHARDSON PRODUCTION COMPANY
501 Airport Drive, Suite 119
FARMINGTON, NM 87401 FAX (505) 564-8334

July 21, 2003

Certified Mail
Return Receipt Requested
Article No. 7002 3150 0002 0906 8377

Bert and Penny Shaler
1004 Rio Hondo
Aztec, NM 87410

RE: Non-Standard Location Application
Proposed Fruitland/PC Well
Richardson Navajo 15-4
Township 29 North, Range 14 West, NMMP
2160 FSL & 2175 FEL
Section 15, SE/4
San Juan County, New Mexico

Dear Mr. and Mrs. Shaler:

As required by New Mexico Oil Conservation Division (NMOCD) Rules, this letter will serve to notify you of the following non-standard location application for a well. This letter is a notice only. No action is required on your part unless you have questions or objections. Any objections must be filed in writing within 20 days of receipt of the application by the NMOCD.

Richardson Operating Company is applying to the NMOCD for a non-standard location for its proposed Richardson Operating Navajo 15-4 well in the Fruitland Coal/Pictured Cliffs formation. The well is located South of the San Juan River on Navajo Tribal lands. The minimum distance from quarter section lines required by NMOCD rules is 660'. Due to existing surface conditions, the well is approximately 465' from the quarter line of Section 15.

Well Name: Navajo 15-4
Proposed Producing Zone: Fruitland Coal/Pictured Cliffs
Acreage Dedication: E/2 and SE/4 of Section 15, T29N, R14W, NMMP, San Juan Co., NM
Location: 2175' FEL & 2160 FSL,
Section 15, T29N, R14W, NMMP, San Juan Co., NM
Applicant's Name: Richardson Operating Company
Applicant's Address: 3100 La Plata Highway, Farmington, New Mexico 87401
Applicant's Phone No. 505/564-8115

Submital Information: Application for a non-standard location will be filed with the NMOCD. If they determine the application complies with the regulations, it will be approved. Any questions can be submitted to the New Mexico Oil Conservation Division, whose address is 1220 South St. Francis Drive, Santa Fe, New Mexico 87505. Their phone number is 505/476-3440.

Thank you for your consideration in this matter.

Please call me at 505/564-8115 (Richardson's Land Office) if you have any questions.

Sincerely,
Paul Lettman
Enclosures

U.S. Postal ServiceTM
CERTIFIED MAILTM RECEIPT
(Domestic Mail Only; No Insurance Coverage Provided)
For delivery information visit our website at www.usps.com.

| Postage & Fees | |
|--|----|
| Postage | \$ |
| Postmark | |
| Return Receipt Fee (Endorsement Required) | \$ |
| Restricted Delivery Fee (Endorsement Required) | \$ |
| Total Postage & Fees | \$ |

Send To
Street, Apt. No.
or PO Box No.
City, State, Zip+4
Postmark
Name

Bert and Penny Shaler
1004 Rio Hondo
Aztec, NM 87410

PS Form 3811, June 2002 San Revised for Instructions

SENDER: COMPLETE THIS SECTION
Complete items 1, 2, and 3. Also complete item 4 if Restricted Delivery is desired.
1. Article Addressed to:
Bert and Penny Shaler
1004 Rio Hondo
Aztec, NM 87410
2. Article Number (Transfer from service label)
7002 3150 0002 0906 8377
3. Signature Type
☒ Certified Mail
☐ Registered Mail
☐ Insured Mail
☐ Restricted Delivery (Extra Fee)
4. Signature
X
5. Date of Delivery
6. Received by (Printed Name)
7. Is delivery address different from item 1? ☐ Yes ☐ No
8. If YES, enter delivery address below:
9. Express Mail
☐ Return Receipt for Merchandise
☐ C.O.D.
☐ Yes
☐ No
10. Restricted Delivery (Extra Fee)
11. Domestic Return Receipt
12. PS Form 3811, August 2001

COMPLETE THIS SECTION ON DELIVERY
A. Signature
B. Received by (Printed Name)
C. Date of Delivery
D. Is delivery address different from item 1? ☐ Yes ☐ No
E. If YES, enter delivery address below:
F. Express Mail
☐ Return Receipt for Merchandise
☐ C.O.D.
☐ Yes
☐ No
G. Restricted Delivery (Extra Fee)
H. Domestic Return Receipt
I. PS Form 3811, August 2001

PERMITS WEST, INC.

PROVIDING PERMITS for LAND USERS

47 Verano Loop, Santa Fe, New Mexico 87508

(505) 466-8120

July 25, 2003

Paul & Patricia Slayton
P. O. Box 1936
Roswell, NM 88202

Dear Mr. & Ms. Slayton:

As required by New Mexico Oil Conservation Division Rules, I am notifying you of the following nonstandard location for a well. This letter is a notice only. No action is needed unless you have questions or objections. All objections must be filed in writing within 20 days of receipt of the application by the NMOCD.

Richardson Operating Company is applying to drill its NV Navajo 15 #4 gas well. Such a gas well must be $\geq 660'$ from a quarter section line. Due to surface conditions (wetlands, irrigated fields, houses), the well is 180' too far north and 195' too far west. Thus, it is a nonstandard location. The proposed well is 3,252' from the closest existing or proposed gas well (Richardson's Navajo Tribal H #12). See attached map for more details.

Well Name: NV Navajo 15 #4

Total Depth: 975'

Proposed Producing Zones: Fruitland coal gas & Pictured Cliffs sandstone

Acreage Dedication: Fruitland: E2 Sec. 15 & PC SE4 Sec. 15

Location: 2160' FSL & 2175' FEL Sec. 15, T. 29 N., R. 14 W.,

San Juan County, NM on Tribal lease 14-20-603-2199

Approximate Location: \approx 4 air mile west-southwest of Farmington, NM

Applicant Name: Richardson Operating Company (505) 564-3100

Applicant's Address: 3100 LaPlata Highway, Farmington, NM 87401

Submittal Information: Application for a nonstandard location will be filed with the NM Oil Conservation Division. If they determine the application complies with the applicable regulations, then it will be approved. The New Mexico Oil Conservation Division address is 1220 S. St. Francis Dr., Santa Fe, NM 87505. Their phone number is (505) 476-3440.

U.S. Postal Service
CERTIFIED MAIL RECEIPT
(Domestic Mail Only; No Insurance Coverage Provided)

Questions.

Sincerely,

Brian Wood
Brian Wood

| OFFICIAL USE | |
|--|---------|
| Postage | \$ 0.37 |
| Certified Fee | 2.20 |
| Return Receipt Fee (Endorsement Required) | 1.75 |
| Restricted Delivery Fee (Endorsement Required) | 4.42 |
| Total Postage & Fees | \$ 8.74 |
| UNIT ID: 0500 | |
| Postmark: JUL 26 2003 | |
| Postmark Office: KES14X | |
| Sent To: P & P Slayton | |
| Street, Apt. No.; or PO Box No. PO Box 1936 | |
| City, State, ZIP+4 Roswell NM 88202 | |
| See Reverse for Instructions | |

501 Airport Drive, Suite 119
FARMINGTON, NM 87401
Phone (505) 564-8115
FAX (505) 564-8334

Certified Mail

Article No. 7002 3150 0002 0906 8834

Keith and Dawn Snuggerud

Farmington, NM 87401

RE: **Proposed Fruitland/PC Well**
Non-Standing Location Application

Richardson Heights 1944
Township 29 North Range

Section 15: SF/4

San Juan County, New Mexico

ה'תשנ"ח. חתום: יצחק מנחם

As required by New Mexico Oil Conservation Division (NMOCD) Rules, this letter will serve to notify you of the following non-standard location application for a well. This letter is a notice only. No action is required on your part unless you have questions or objections. Any objections must be filed in writing within 20 days of receipt of the application by the NMOCD.

Richardson Operating Company is applying to the NMOCD for a non-standard location for its proposed Richardson Operating Navajo 15-4 well in the Fruiland Coal/Pictured Cliffs formation. The well is located South of the San Juan River on Navajo Tribal lands. The minimum distance from quarter section lines required by NMOCD rules is 660'. Due to existing surface conditions, the well is approximately 465' from the quarter line of Section 15.

Well Name: Navajo 15-4
Proposed Producing Zone: Fruitland Coal/Pictured Cliffs
Acreage Dedication: E/2 and SE/4 of Section 15, T29N, R14W, NMPM, San Juan Co., NM
Location: 2175 FEL & 2160 FSL, Section 15, T29N, R14W, NMPM, San Juan Co., NM
Applicant's Name: Richardson Operating Company
Applicant's Address: 3100 La Plata Highway, Farmington, New Mexico 87401
Applicant's Phone No. 505/564-8115

Application for a non-standard location will be filed with the NMOCD. If they determine the application complies with the regulations, it will be approved. Any questions can be submitted to the New Mexico Oil Conservation Division, whose address is 1220 South St. Francis Drive, Santa Fe, New Mexico 87505. Their phone number is 505/476-3440.

Thank you for your consideration in this matter.

Please call me at 505/564-8115 (Richardson's Land Office) if you have any questions.

17

Paul Lehman

1
2
3
4
5
6
7
8
9
10
11
12
13
14
15
16
17
18
19
20
21
22
23
24
25
26
27
28
29
30
31
32
33
34
35
36
37
38
39
40
41
42
43
44
45
46
47
48
49
50
51
52
53
54
55
56
57
58
59
60
61
62
63
64
65
66
67
68
69
70
71
72
73
74
75
76
77
78
79
80
81
82
83
84
85
86
87
88
89
90
91
92
93
94
95
96
97
98
99
100
101
102
103
104
105
106
107
108
109
110
111
112
113
114
115
116
117
118
119
120
121
122
123
124
125
126
127
128
129
130
131
132
133
134
135
136
137
138
139
140
141
142
143
144
145
146
147
148
149
150
151
152
153
154
155
156
157
158
159
160
161
162
163
164
165
166
167
168
169
170
171
172
173
174
175
176
177
178
179
180
181
182
183
184
185
186
187
188
189
190
191
192
193
194
195
196
197
198
199
200
201
202
203
204
205
206
207
208
209
210
211
212
213
214
215
216
217
218
219
220
221
222
223
224
225
226
227
228
229
230
231
232
233
234
235
236
237
238
239
240
241
242
243
244
245
246
247
248
249
250
251
252
253
254
255
256
257
258
259
260
261
262
263
264
265
266
267
268
269
270
271
272
273
274
275
276
277
278
279
280
281
282
283
284
285
286
287
288
289
290
291
292
293
294
295
296
297
298
299
300
301
302
303
304
305
306
307
308
309
310
311
312
313
314
315
316
317
318
319
320
321
322
323
324
325
326
327
328
329
330
331
332
333
334
335
336
337
338
339
340
341
342
343
344
345
346
347
348
349
350
351
352
353
354
355
356
357
358
359
360
361
362
363
364
365
366
367
368
369
370
371
372
373
374
375
376
377
378
379
380
381
382
383
384
385
386
387
388
389
390
391
392
393
394
395
396
397
398
399
400
401
402
403
404
405
406
407
408
409
410
411
412
413
414
415
416
417
418
419
420
421
422
423
424
425
426
427
428
429
430
431
432
433
434
435
436
437
438
439
440
441
442
443
444
445
446
447
448
449
450
451
452
453
454
455
456
457
458
459
460
461
462
463
464
465
466
467
468
469
470
471
472
473
474
475
476
477
478
479
480
481
482
483
484
485
486
487
488
489
490
491
492
493
494
495
496
497
498
499
500
501
502
503
504
505
506
507
508
509
510
511
512
513
514
515
516
517
518
519
520
521
522
523
524
525
526
527
528
529
530
531
532
533
534
535
536
537
538
539
540
541
542
543
544
545
546
547
548
549
550
551
552
553
554
555
556
557
558
559
560
561
562
563
564
565
566
567
568
569
570
571
572
573
574
575
576
577
578
579
580
581
582
583
584
585
586
587
588
589
590
591
592
593
594
595
596
597
598
599
600
601
602
603
604
605
606
607
608
609
610
611
612
613
614
615
616
617
618
619
620
621
622
623
624
625
626
627
628
629
630
631
632
633
634
635
636
637
638
639
640
641
642
643
644
645
646
647
648
649
650
651
652
653
654
655
656
657
658
659
660
661
662
663
664
665
666
667
668
669
670
671
672
673
674
675
676
677
678
679
680
681
682
683
684
685
686
687
688
689
690
691
692
693
694
695
696
697
698
699
700
701
702
703
704
705
706
707
708
709
710
711
712
713
714
715
716
717
718
719
720
721
722
723
724
725
726
727
728
729
730
731
732
733
734
735
736
737
738
739
740
741
742
743
744
745
746
747
748
749
750
751
752
753
754
755
756
757
758
759
760
761
762
763
764
765
766
767
768
769
770
771
772
773
774
775
776
777
778
779
780
781
782
783
784
785
786
787
788
789
790
791
792
793
794
795
796
797
798
799
800
801
802
803
804
805
806
807
808
809
810
811
812
813
814
815
816
817
818
819
820
821
822
823
824
825
826
827
828
829
830
831
832
833
834
835
836
837
838
839
840
84

SENDER: COMPLETE THIS SECTION

■ Complete items 1, 2, and 3. Also complete item 4 if Restricted Delivery is desired.
 ■ Print your name and address on the reverse so that we can return the card to you.
 ■ Attach this card to the back of the mailpiece, or on the front if space permits.

1. Article Addressed to:
 Keith and Dawn Snyders
 806 605
 Farm 10628

2. Article Number
 (Transfer from service label)
 467828

3. Service Type
☐ Certified Mail
☐ Registered
☒ Restricted Delivery (Extra Fee)
☐ Express Mail
☐ C.O.D.
☐ Return Receipt for Merchandise
☐ Insured Mail

4. Restricted Delivery (Extra Fee)
☐ Yes
☐ No

COMPLETE THIS SECTION ON DELIVERY

A. Signature ☒ Agent
☐ Addressee

B. Received by (Printed Name) C. Date of Delivery

D. Is delivery address different from item 1? ☐ Yes
☐ No
 If YES, enter delivery address below:

**USPS® Postal Service™
 CERTIFIED MAIL™ RECEIPT
 (Domestic Mail Only; No Insurance Coverage Provided)**

For delivery information visit our website at www.usps.com.

OPTIONAL USE

Postage 1
 Certified Fee
 Return Receipt Fee (Endorsement Required)
 Restricted Delivery Fee (Endorsement Required)
 Total Postage & Fees \$

PS Form 3811, June 2002

RICHARDSON PRODUCTION COMPANY
501 Airport Drive, Suite 119
FARMINGTON, NM 87401 FAX (505) 564-8334

July 21, 2003

Certified Mail
Return Receipt Requested
Article No. 7002 3150 0002 0906 8667

Donald and Jacqueline Soderberg
55 CR 6050
Farmington, NM 87401

RE: Non-Standard Location Application
Proposed Fruitland/PC Well
Richardson Navajo 15-4
Township 28 North Range 14 West NMPM
2160 FSL & 2175 FEL
Section 15, SE4
San Juan County, New Mexico

Dear Ms. and Mrs. Soderberg:

As required by New Mexico Oil Conservation Division (NMOCD) Rules, this letter will serve to notify you of the following non-standard location application for a well. This letter is a notice only. No action is required on your part unless you have questions or objections. Any objections must be filed in writing within 20 days of receipt of the application by the NMOCD.

Richardson Operating Company is applying to the NMOCD for a non-standard location for its proposed Richardson Operating Navajo 15-4 well in the Fruitland Coal/Pictured Cliffs formation. The well is located South of the San Juan River on Navajo Tribal lands. The minimum distance from quarter section lines required by NMOCD rules is 660'. Due to existing surface conditions, the well is approximately 465' from the quarter line of Section 15.

Well Name: Navajo 15-4
Proposed Producing Zone: Fruitland Coal/Pictured Cliffs
Acreage Dedication: E/2 and SE1/4 of Section 15, T29N, R14W, NMPM, San Juan Co., NM
Location: 2175 FEL & 2160 FSL
Section 15, T29N, R14W, NMPM, San Juan Co., NM
Applicant's Name: Richardson Operating Company
Applicant's Address: 3100 La Plata Highway, Farmington, New Mexico 87401
Applicant's Phone No. 505/564-8115

Submital Information: Application for a non-standard location will be filed with the NMOCD. If they determine the application complies with the regulations, it will be approved. Any questions can be submitted to the New Mexico Oil Conservation Division, whose address is 1220 South St. Francis Drive, Santa Fe, New Mexico 87505. Their phone number is 505/476-3440.

Thank you for your consideration in this matter.

Please call me at 505/564-8115 (Richardson's Land Office) if you have any questions.

Sincerely,
Pauli Lehtinen
Enclosures

SENDER: COMPLETE THIS SECTION

- Complete items 1, 2, and 3. Also complete item 4 if Restricted Delivery is desired.
- Print your name and address on the reverse so that we can return the card to you.
- Attach this card to the back of the mailpiece, or on the front if space permits.

1. Article Addressed to:

Donald and Jacqueline Soderberg
55 CR 6050
Farm, NM 87401

2. Article Number
(Transfer from service label)

PS Form 3811, August 2001

COMPLETE THIS SECTION ON DELIVERY

A. Signature ☒ Agent ☐ Addressee
B. Received by (Printed Name) C. Date of Delivery
D. Is delivery address different from item 1? ☐ Yes
If YES, enter delivery address below: ☐ No

3. Service Type ☒ Certified Mail ☐ Express Mail
☐ Registered ☐ Return Receipt for Merchandise
☐ Insured Mail ☐ C.O.D.
4. Restricted Delivery? (Extra Fee) ☐ Yes

7002 3150 0002 0906 8667

Teosip

ZACPR03-Z-0985

**U.S. Postal Service™
CERTIFIED MAIL™ RECEIPT**
(Domestic Mail Only No Insurance Coverage Provided)
For delivery information visit our website at www.usps.com.

Postage \$
Certified Fee \$
Return Receipt Fee (Endorsement Required) \$
Restricted Delivery Fee (Endorsement Required) \$
Total Postage & Fees \$

Postmark
Here

Sent To

Street Apt. No. Donald and Jacqueline Soderberg
or PO Box No. 55 CR 6050
City, State, ZIP+4 Farm, NM 87401

PS Form 3800, June 2002 See Reverse for Instructions

RICHARDSON PRODUCTION COMPANY
501 Airport Drive, Suite 119
FARMINGTON, NM 87401 **FAX (505) 564-8334**

July 21, 2003

Certified Mail
 Return Receipt Requested
 Article No. 7002 3150 0002 0906 8506

Cory and Kimberly Stalker
 22 CR 6055
 Farmington, NM 87401

RE: Non-Standard Location Application
 Proposed Fruitland/PC Well
 Richardson Navajo 15-4
 Township 29 North, Range 14 West, NMPM
 2160' FSL & 2175' FEL
 Section 15, SE/4
 San Juan County, New Mexico

Dear Mr. and Mrs. Stalker:

As required by New Mexico Oil Conservation Division (NMOCD) Rules, this letter will serve to notify you of the following non-standard location application for a well. This letter is a notice only. No action is required on your part unless you have questions or objections. Any objections must be filed in writing within 20 days of receipt of the application by the NMOCD.


Richardson Operating Company is applying to the NMOCD for a non-standard location for its proposed Richardson Operating Navajo 15-4 well in the Fruitland Coal/Pictured Cliffs formation. The well is located South of the San Juan River on Navajo Tribal lands. The minimum distance from quarter section lines required by NMOCD rules is 660'. Due to existing surface conditions, the well is approximately 465' from the quarter line of Section 15.

Well Name: Navajo 15-4
 Proposed Producing Zone: Fruitland Coal/Pictured Cliffs
 Acreage Dedication: E/2 and SE/4 of Section 15, T29N, R14W, NMPM, San Juan Co., NM
 Location: 2175' FEL & 2160' FSL
 Section 15, T29N, R14W, NMPM, San Juan Co., NM
 Applicant's Name: Richardson Operating Company
 Applicant's Address: 3100 La Plata Highway, Farmington, New Mexico 87401
 Applicant's Phone No: 505/564-8115

Submittal Information: Application for a non-standard location will be filed with the NMOCD. If they determine the application complies with the regulations, it will be approved. Any questions can be submitted to the New Mexico Oil Conservation Division, whose address is 1220 South St. Francis Drive, Santa Fe, New Mexico 87505. Their phone number is 505/476-3440.

Thank you for your consideration in this matter.

Please call me at 505/564-8115 (Richardson's Land Office) if you have any questions.

Sincerely,

 Paul Lehman
 Enclosures

SENDER, COMPLETE THIS SECTION

Complete items 1, 2, and 3. Also complete item 4 if Restricted Delivery is desired.
 Print your name and address on the reverse so that we can return the card to you.
 Attach this card to the back of the mailpiece, or on the front if space permits.

1. Article Addressed to:
 Cory and Kimberly Stalker
 22 CR 6055
 Farm, NM 87401

2. Article Number
 (Transfer from service label)
 7002 3150 0002 0906 8506

3. Service Type
☒ Certified Mail
☐ Registered
☐ Insured Mail
☐ Restricted Delivery (Extra Fee)
☐ Express Mail
☐ Return Receipt for Merchandise
☐ C.O.D.
☐ Yes

4. Restricted Delivery (Extra Fee)
☐ Yes

COMPLETE THIS SECTION ON DELIVERY

A. Signature
☒ Agent
☐ Addressee

B. Received by (Printed Name)
 C. Date of Delivery

D. Is delivery address different from item 1? ☐ Yes ☐ No
 If YES, enter delivery address below.

PS Form 3811, August 2001
 ZACPH-02-7995

U.S. Postal Service[®]
CERTIFIED MAIL[®] RECEIPT
 (Domestic Mail Only; No Insurance Coverage Provided)
 For delivery information visit our website at www.usps.com

Postage \$
 Certified Fee \$
 Return Receipt Fee (Endorsement Required)
 Restricted Delivery Fee (Endorsement Required)
 Total Postage & Fees \$

Postmark Here

Sort To
 Sheet No.
 or Endorsement No.
 City, State ZIP+4
 Cory and Kimberly Stalker
 22 CR 6055
 Farm, NM 87401

PS Form 3800, June 2002
 See Reverse for Instructions

9058 9060 9062 9064 9066 9068 9070 9072 9074 9076 9078 9080 9082 9084 9086 9088 9090 9092 9094 9096 9098 9100

RICHARDSON PRODUCTION COMPANY
Phone (505) 564-8115 501 Airport Drive, Suite 119
FARMINGTON, NM 87401 FAX (505) 564-8334

July 21, 2003
 Certified Mail
 Return Receipt Requested
 Article No. 7002 3150 0002 0906 8346
 Joseph E. Tanner and Julia A. Tanner
 1 CR 6054
 Farmington, NM 87401
 RE: Non-Standard Location Application
 Proposed Fruitland/PC Well
 Richardson Navajo 15-4
 Township 29 North, Range 14 West, NMPM
 Section 15; SE/4
 San Juan County, New Mexico

Dear Mr. and Mrs. Tanner:

As required by New Mexico Oil Conservation Division (NMOCD) Rules, this letter will serve to notify you of the following non-standard location application for a well. This letter is a notice only. No action is required on your part unless you have questions or objections. Any objections must be filed in writing within 20 days of receipt of the application by the NMOCD.

Richardson Operating Company is applying to the NMOCD for a non-standard location for its proposed Richardson Operating Navajo 15-4 well in the Fruitland Coal/Pictured Cliffs formation. The well is located South of the San Juan River on Navajo Tribal lands. The minimum distance from quarter section lines required by NMOCD rules is 660'. Due to existing surface conditions, the well is approximately 465' from the quarter line of Section 15.

Well Name: Navajo 15-4
 Proposed Producing Zone: Fruitland Coal/Pictured Cliffs
 Acreage Dedication: E/2 and SE/4 of Section 15, T29N, R14W, NMPM, San Juan Co., NM
 Applicant's Name: 2175 FEL & 2160 FSL
 Applicant's Address: Section 15, T29N, R14W, NMPM, San Juan Co., NM
 Applicant's Phone No. Richardson Operating Company
 3100 La Plata Highway, Farmington, New Mexico 87401
 505/564-8115

Submittal Information: Application for a non-standard location will be filed with the NMOCD. If they determine the application complies with the regulations, it will be approved. Any questions can be submitted to the New Mexico Oil Conservation Division, whose address is 1220 South St. Francis Drive, Santa Fe, New Mexico 87505. Their phone number is 505/476-3440.

Thank you for your consideration in this matter.

Please call me at 505/564-8115 (Richardson's Land Office) if you have any questions.

Sincerely,
 Earl Lehman
 Enclosures

**U.S. Postal Service™
 CERTIFIED MAIL™ RECEIPT**
 Domestic Mail Only. No Insurance Coverage Provided.
 For delivery information visit our website at www.usps.com.

Postmark Here

Postage \$
 Certified Fee \$
 Return Receipt Fee \$
 Insurance (Required) \$
 Restricted Delivery Fee \$
 Signature Required \$
 Total Postage & Fees \$

Net Weight 1.00 lb 6.054
 Net Content 1 CR 6054
 Recipient's Name Joseph E. Tanner
 Recipient's Address 1 CR 6054
 Recipient's City Farmington NM 87401
 Recipient's State NM 87401
 Recipient's Zip 87401
 Form 3800, June 2002 See Reverse for Instructions

SENDER: COMPLETE THIS SECTION

Complete items 1, 2, and 3. Also complete item 4 if Restricted Delivery is desired.

1. Complete items 1, 2, and 3. Also complete item 4 if Restricted Delivery is desired.

2. Article Number (Transfer from service label) 7002 3150 0002 0906 8346

3. Service Type
☒ Certified Mail
☐ Registered
☐ Insured Mail
☐ Restricted Delivery (Extra Fee)
☐ Express Mail
☐ Return Receipt for Merchandise
☐ C.O.D.

4. Restricted Delivery? (Extra Fee) ☐ Yes ☐ No

COMPLETE THIS SECTION ON DELIVERY

A. Signature ☒ Agent ☐ Addressee

B. Received by (Printed Name) C. Date of Delivery

D. Is delivery address different from item 1? ☐ Yes ☐ No
 If YES, enter delivery address below:

PS Form 3811, August 2001 Domestic Return Receipt 24CPR09-2-0985

RICHARDSON PRODUCTION COMPANY
501 Airport Drive, Suite 119
FARMINGTON, NM 87401 **Phone (505) 564-8115** **FAX (505) 564-8334**

July 21, 2003

Certified Mail
 Return Receipt Requested
 Article No. 7002 3150 0002 0906 8407

Ross and Monique Trujillo
 12 CR 6067
 Farmington, NM 87401

RE: Non-Standard Location Application
 Proposed Fruitland/PC Well
 Richardson Navajo 15-4
 Township 29 North, Range 14 West, NMPM
 2160 FSL & 2175 FEL
 Section 15, SE/4
 San Juan County, New Mexico

Dear Mr. and Mrs. Trujillo:

As required by New Mexico Oil Conservation Division (NMOCD) Rules, this letter will serve to notify you of the following non-standard location application for a well. This letter is a notice only. No action is required on your part unless you have questions or objections. Any objections must be filed in writing within 20 days of receipt of the application by the NMOCD.


Richardson Operating Company is applying to the NMOCD for a non-standard location for its proposed Richardson Operating Navajo 15-4 well in the Fruitland Coal/Pictured Cliffs formation. The well is located South of the San Juan River on Navajo Tribal lands. The minimum distance from quarter section lines required by NMOCD rules is 660'. Due to existing surface conditions, the well is approximately 465' from the quarter line of Section 15.

Well Name: Navajo 15-4
 Proposed Producing Zone: Fruitland Coal/Pictured Cliffs
 Acreage Dedication: E/2 and SE/4 of Section 15, T29N, R14W, NMPM, San Juan Co., NM
 Location: 2175' FEL & 2160 FSL
 Section 15, T29N, R14W, NMPM, San Juan Co., NM
 Applicant's Name: Richardson Operating Company
 Applicant's Address: 3100 La Plata Highway, Farmington, New Mexico 87401
 Applicant's Phone No. 505/564-8115

Submittal Information: Application for a non-standard location will be filed with the NMOCD. If they determine the application complies with the regulations, it will be approved. Any questions can be submitted to the New Mexico Oil Conservation Division, whose address is 1220 South St. Francis Drive, Santa Fe, New Mexico 87505. Their phone number is 505/476-3440.

Thank you for your consideration in this matter.

Please call me at 505/564-8115 (Richardson's Land Office) if you have any questions.

Sincerely,

 Paul Lehman
 Enclosures

U.S. Postal Service™
CERTIFIED MAIL™ RECEIPT
(Domestic Mail Only; No Insurance Coverage Provided)
 For delivery information visit our website at www.usps.com

| | |
|---|---|
| <p>Postage \$</p> <p>Certified Fee \$</p> <p>Return Receipt Fee \$</p> <p>Insurance Fee \$</p> <p>Signature Required \$</p> <p>Registered Mail \$</p> <p>Restricted Delivery \$</p> <p>Extra Services \$</p> <p>Total Postage & Fees \$</p> | <p>Postmark Here</p> <p>to: <u>Ross and Monique Trujillo</u></p> <p>Post Office No. <u>12 CR 6067</u></p> <p>City, State, ZIP+4 <u>Farm. NM 87401</u></p> <p>Form 3800, June 2002 See Back for Instructions</p> |
|---|---|

COMPLETE THIS SECTION ON DELIVERY

A. Signature X ☐ Agent ☐ Addressee

B. Received by (Printed Name) _____ C. Date of Delivery _____

D. Is delivery address different from item 1? ☐ Yes ☐ No
 If YES, enter delivery address below: _____

3. Service Type ☒ Certified Mail ☐ Express Mail
☐ Registered ☐ Return Receipt for Merchandise
☐ Insured Mail ☐ C.O.D.

4. Restricted Delivery? (Extra Fee) ☐ Yes ☐ No

SE

1. Article Addressed to:
Ross and Monique Trujillo
12 CR 6067
Farm. NM 87401

2. Article Number (Transfer from service label)
7002 3150 0002 0906 8407

PS Form 3811, August 2001 Domestic Return Receipt 24CPRI-03-2 5985

RICHARDSON PRODUCTION COMPANY

501 Airport Drive, Suite 119

Phone (505) 564-8115 FARMINGTON, NM 87401 FAX (505) 564-8334

July 21, 2003

Certified Mail
Return Receipt Requested
Article No. 7002 3150 0002 0906 8360

Thomas and Lisa Van Nort
10 CR 6071
Farmington, NM 87401

RE: Non-Standard Location Application
Proposed Fruitland/PC Well
Richardson Navajo 15-4
Township 29 North, Range 14 West, NMPM
2160' FSL & 2175' FEL
Section 15, SE/4
San Juan County, New Mexico

Dear Mr. and Mrs. Van Nort:

As required by New Mexico Oil Conservation Division (NMOCD) Rules, this letter will serve to notify you of the following non-standard location application for a well. This letter is a notice only. No action is required on your part unless you have questions or objections. Any objections must be filed in writing within 20 days of receipt of the application by the NMOCD.


Richardson Operating Company is applying to the NMOCD for a non-standard location for its proposed Richardson Operating Navajo 15-4 well in the Fruitland Coal/Pictured Cliffs formation. The well is located South of the San Juan River on Navajo Tribal lands. The minimum distance from quarter section lines required by NMOCD rules is 660'. Due to existing surface conditions, the well is approximately 465' from the quarter line of Section 15.

Well Name: Navajo 15-4
Proposed Producing Zone: Fruitland Coal/Pictured Cliffs
Acreage Dedication: E/2 and SE/4 of Section 15, T29N, R14W, NMPM, San Juan Co., NM
Location: 2175' FEL & 2160' FSL,
Section 15, T29N, R14W, NMPM, San Juan Co., NM
Applicant's Name: Richardson Operating Company
Applicant's Address: 3100 La Plata Highway, Farmington, New Mexico 87401
Applicant's Phone No. 505/564-8115

Submission Information: Application for a non-standard location will be filed with the NMOCD. If they determine the application complies with the regulations, it will be approved. Any questions can be submitted to the New Mexico Oil Conservation Division, whose address is 1220 South St. Francis Drive, Santa Fe, New Mexico 87505. Their phone number is 505/476-3440.

Thank you for your consideration in this matter.

Please call me at 505/564-8115 (Richardson's Land Office) if you have any questions.

Sincerely,

Paul Lehman
Enclosures

SENDER: COMPLETE THIS SECTION

1. Article Addressed to:
Thomas and Lisa Van Nort
10 CR 6071
Farmington 87401

2. Article Number
(Transfer from service label)
7002 3150 0002 0906 8360

PS Form 3811, August 2001 Domestic Return Receipt 24CPRN-02-Z-0905

COMPLETE THIS SECTION ON DELIVERY

A. Signature ☒ Agent ☐ Addressee

B. Received by (Printed Name) ☐ Date of Delivery

C. Is delivery address different from item 1? ☐ Yes ☐ No
If YES, enter delivery address below:

3. Service Type ☒ Certified Mail ☐ Registered Mail ☐ Return Receipt for Merchandise ☐ Insured Mail ☐ COD ☐ Restricted Delivery? (Extra Fee) ☐ Yes ☐ No

U.S. Postal Service[®]
CERTIFIED MAIL[™] RECEIPT
(Domestic Mail Only; No Insurance Coverage Provided)
For delivery information visit our website at www.usps.com

Package \$
Certified Fee \$
Return Package Fee (Endorsement Required) \$
Restricted Delivery Fee (Endorsement Required) \$
Total Package & Fees \$

Postmark
Date

Sent To
Street, Apt. No.,
or PO Box No.
City, State, Zip+4
PS Form 3800, June 2002 See Reverse for Instructions

PLACE STICKER AT TOP OF ENVELOPE TO THE RIGHT OF THE RETURN ADDRESS, FOLD AT DOTTED LINE

RICHARDSON PRODUCTION COMPANY
501 Airport Drive, Suite 119
FARMINGTON, NM 87401 **Phone (505) 564-8115** **FAX (505) 564-8334**

July 21, 2003

Certified Mail
Return Receipt Requested
Article No. 7002 3150 0002 0906 8483

Randal and Elaine Wakeland
20 CR 6055
Farmington, NM 87401

RE: Non-Standard Location Application
Proposed Fruitland/PC Well
Richardson Navajo 15-4
Township 29 North, Range 14 West, NMPM
2160' FSL & 2175' FEL
Section 15, SE/4
San Juan County, New Mexico

Dear Mr. and Mrs. Wakeland:

As required by New Mexico Oil Conservation Division (NMOCD) Rules, this letter will serve to notify you of the following non-standard location application for a well. This letter is a notice only. No action is required on your part unless you have questions or objections. Any objections must be filed in writing within 20 days of receipt of the application by the NMOCD.

Richardson Operating Company is applying to the NMOCD for a non-standard location for its proposed Richardson Operating Navajo 15-4 well in the Fruitland Coal/Pictured Cliffs formation. The well is located South of the San Juan River on Navajo Tribal lands. The minimum distance from quarter section lines required by NMOCD rules is 660'. Due to existing surface conditions, the well is approximately 465' from the quarter line of Section 15.

Well Name: Navajo 15-4
Proposed Producing Zone: Fruitland Coal/Pictured Cliffs
Acreage Dedication: E/2 and SE/4 of Section 15, T29N, R14W, NMPM, San Juan Co., NM
Location: 2175' FEL & 2160' FSL,
Section 15, T29N, R14W, NMPM, San Juan Co., NM
Applicant's Name: Richardson Operating Company
Applicant's Address: 3100 La Plata Highway, Farmington, New Mexico 87401
Applicant's Phone No. 505/564-8115

Submittal Information: Application for a non-standard location will be filed with the NMOCD. If they determine the application complies with the regulations, it will be approved. Any questions can be submitted to the New Mexico Oil Conservation Division, whose address is 1220 South St. Francis Drive, Santa Fe, New Mexico 87505. Their phone number is 505/476-3440.

Thank you for your consideration in this matter.

Please call me at 505/564-8115 (Richardson's Land Office) if you have any questions.

Sincerely,

Paul Lehman

Enclosures

| SENDER: COMPLETE THIS SECTION | | COMPLETE THIS SECTION ON DELIVERY | |
|--|--|--|--|
| 1. Article Addressed to: Randal and Elaine Wakeland 20 CR 6055 Farm, NM 87401 | | A. Signature X <input type="checkbox"/> Agent <input type="checkbox"/> Addressee | |
| 2. Article Number (Transfer from service label) 7002 3150 0002 0906 8483 | | B. Received by (Printed Name) C. Date of Delivery D. Is delivery address different from item 1? <input type="checkbox"/> Yes <input type="checkbox"/> No If YES, enter delivery address below: | |
| 3. Service Type <input checked="" type="checkbox"/> Certified Mail <input type="checkbox"/> Registered Mail <input type="checkbox"/> Insured Mail <input type="checkbox"/> Restricted Delivery? (Extra Fee) <input type="checkbox"/> Yes <input type="checkbox"/> No | | 3. Service Type <input type="checkbox"/> Express Mail <input type="checkbox"/> Return Receipt for Merchandise <input type="checkbox"/> Registered Mail <input type="checkbox"/> C.O.D. <input type="checkbox"/> Restricted Delivery? (Extra Fee) <input type="checkbox"/> Yes <input type="checkbox"/> No | |
| PS Form 3811, August 2001 | | Domestic Return Receipt | |

| U.S. Postal Service TM | |
|--|--|
| CERTIFIED MAIL [®] RECEIPT | |
| Domestic Mail Only: No Insurance Coverage Provided | |
| For delivery information visit our website at www.usps.com | |
| Postage Certified Fee Return Receipt Fee Restricted Delivery Fee Insurance Fee Total Postage & Fees | |
| Sent To: Randal Wakeland 20 CR 6055 Farm, NM 87401 | |
| Signature: [Signature] Date: [Date] City, State, ZIP+4: [City, State, ZIP+4] | |
| PS Form 3800, June 2002 | |

RICHARDSON PRODUCTION COMPANY
501 Airport Drive, Suite 119
FARMINGTON, NM 87401 FAX (505) 564-8334

July 21, 2003

Certified Mail
Return Receipt Requested
Article No. 7002 3150 0002 0906 8353

Thomas M. Walker
10 CR 6070
Farmington, NM 87401

RE: Non-Standard Location Application
Proposed Fruitland/PC Well
Richardson Navajo 15-4
Township 29 North, Range 14 West, NMPM
Section 15, SE/4
2160 FSL & 2175 FEL
San Juan County, New Mexico

Dear Mr. Walker:

As required by New Mexico Oil Conservation Division (NMOCD) Rules, this letter will serve to notify you of the following non-standard location application for a well. This letter is a notice only. No action is required on your part unless you have questions or objections. Any objections must be filed in writing within 20 days of receipt of the application by the NMOCD.

Richardson Operating Company is applying to the NMOCD for a non-standard location for its proposed Richardson Operating Navajo 15-4 well in the Fruitland Coal/Pictured Cliffs formation. The well is located South of the San Juan River on Navajo Tribal lands. The minimum distance from quarter section lines required by NMOCD rules is 660'. Due to existing surface conditions, the well is approximately 465' from the quarter line of Section 15.

Well Name: Navajo 15-4
Proposed Producing Zone: Fruitland Coal/Pictured Cliffs
Acreage Dedication: E2 and SE/4 of Section 15, T29N, R14W, NMPM, San Juan Co., NM
Location: 2175 FEL & 2160 FSL
Section 15, T29N, R14W, NMPM, San Juan Co., NM
Applicant's Name: Richardson Operating Company
Applicant's Address: 3100 La Plata Highway, Farmington, New Mexico 87401
Applicant's Phone No. 505/564-8115

Submitral Information: Application for a non-standard location will be filed with the NMOCD. If they determine the application complies with the regulations, it will be approved. Any questions can be submitted to the New Mexico Oil Conservation Division, whose address is 1220 South St. Francis Drive, Santa Fe, New Mexico 87505. Their phone number is 505/476-3440.

Thank you for your consideration in this matter.

Please call me at 505/564-8115 (Richardson's Land Office) if you have any questions.

Sincerely,
Paul Lehman
Enclosures



U.S. Postal ServiceTM
CERTIFIED MAILTM RECEIPT
(Domestic Mail Only; No Insurance Coverage Provided)
For delivery information visit our website at www.usps.com.

| | |
|---|---------------|
| Postage \$ | Postmark Here |
| Certified Fee | |
| Return Receipt Fee | |
| Endorsement (Required) | |
| Restricted Delivery / No Endorsement (Required) | |
| Total Postage & Fees \$ | |

Sent To: Thomas M. Walker
Street Apt. No. 10 CR 6070
x PO Box No. Farm. NM 87401
City, State, Zip+4 Farm. NM 87401
\$ Form 3800, June 2002 See Reverse for Instructions

SENDER: COMPLETE THIS SECTION

- Complete items 1, 2, and 3. Also complete item 4 if Restricted Delivery is desired.
- Print your name and address on the reverse so that we can return the card to you.
- Attach this card to the back of the mailpiece, or on the front if space permits.

1. Article Addressed to:
Thomas M. Walker
10 CR 6070
Farm. NM 87401

COMPLETE THIS SECTION ON DELIVERY

A. Signature ☒ Agent ☐ Addressee

B. Received by (Printed Name) ☐ C. Date of Delivery

D. Is delivery address different from item 1? ☐ Yes ☒ No
If YES, enter delivery address below:

3. Service Type ☐ Express Mail ☐ Registered Mail ☐ Return Receipt for Merchandise ☐ Certified Mail ☐ Insured Mail ☐ C.O.D. ☐ Restricted Delivery? (Extra Fee) ☐ Yes ☐ No

4. Restricted Delivery? (Extra Fee) ☐ Yes ☐ No

Article Number 7002 3150 0002 0906 8353
(Transfer from service label)
Domestic Return Receipt
PS Form 3811, August 2001

RICHARDSON PRODUCTION COMPANY

501 Airport Drive, Suite 119
 FARMINGTON, NM 87401
 Phone (505) 564-8115 FAX (505) 564-8334

July 21, 2003

Certified Mail
 Return Receipt Requested
 Article No. 7002 3150 0002 0906 8841

Michael and Lisa Warren
 8 CR 6071
 Farmington, NM 87401

RE: Non-Standard Location Application
 Proposed Fruitland/PC Well
 Richardson Navajo 15-4
 Township 29 North, Range 14 West, NMPM
 2160 FSL & 2175 FEL
 Section 15, SE/4
 San Juan County, New Mexico

Dear Mr. and Mrs. Warren:

As required by New Mexico Oil Conservation Division (NMOCD) Rules, this letter will serve to notify you of the following non-standard location application for a well. This letter is a notice only. No action is required on your part unless you have questions or objections. Any objections must be filed in writing within 20 days of receipt of the application by the NMOCD.

Richardson Operating Company is applying to the NMOCD for a non-standard location for its proposed Richardson Operating Navajo 15-4 well in the Fruitland Coal/Pictured Cliffs formation. The well is located South of the San Juan River on Navajo Tribal lands. The minimum distance from quarter section lines required by NMOCD rules is 660'. Due to existing surface conditions, the well is approximately 465' from the quarter line of Section 15.

Well Name: Navajo 15-4
 Proposed Producing Zone: Fruitland Coal/Pictured Cliffs
 Acreage Dedication: E2 and SE/4 of Section 15, T29N, R14W, NMPM, San Juan Co., NM
 Location: 2175 FEL & 2160 FSL
 Section 15, T29N, R14W, NMPM, San Juan Co., NM
 Applicant's Name: Richardson Operating Company
 Applicant's Address: 3100 La Plata Highway, Farmington, New Mexico 87401
 Applicant's Phone No. 505/564-8115

Submittal Information: Application for a non-standard location will be filed with the NMOCD, if they determine the application complies with the regulations, it will be approved. Any questions can be submitted to the New Mexico Oil Conservation Division, whose address is 1220 South St. Francis Drive, Santa Fe, New Mexico 87505. Their phone number is 505/476-3440.

Thank you for your consideration in this matter.

Please call me at 505/564-8115 (Richardson's Land Office) if you have any questions.

Sincerely,
 Paul Lehman
 Enclosures

SENDER: COMPLETE THIS SECTION

Complete items 1, 2, and 3. Also complete item 4 if Restricted Delivery is desired.

1. Article Addressed to:
 Michael and Lisa Warren
 8 CR 6071
 Farm, NM 87401

2. Article Number
 (Transfer from service label)
 7002 3150 0002 0906-8841

3. Service Type
☒ Certified Mail
☐ Registered
☐ Insured Mail
☐ Express Mail
☐ Return Receipt for Merchandise
☐ C.O.D.

4. Restricted Delivery? (Extra Fee)
☐ Yes
☒ No

COMPLETE THIS SECTION ON DELIVERY

A. Signature
☒ Agent
☐ Addressee

B. Received by (Printed Name)
 C. Date of Delivery

D. Is delivery address different from item 1? ☐ Yes
 if YES, enter delivery address below: ☐ No

Domestic Return Receipt
 PS Form 3811, August 2001
 2ACPHI-03-2-985

U.S. Postal ServiceTM
CERTIFIED MAILTM RECEIPT
 (Domestic Mail Only; No Insurance Coverage Provided)

For delivery information visit our website at www.usps.com

Postmark Here

Postage \$

Return Receipt Fee (Endorsement Required)
 Restricted Delivery Fee (Endorsement Required)

Total Package & Fees \$

Sent to
 Street, Apt. No. or PO Box No.
 City, State, Zip+4
 Michael and Lisa Warren
 8 CR 6071
 Farm, NM 87401

PS Form 3800, June 2002 See Reverse for Instructions

PLACE STICKER AT TOP OF ENVELOPE TO THE RIGHT OF THE RETURN ADDRESS. FOLD AT DOTTED LINE.

RICHARDSON PRODUCTION COMPANY

501 Airport Drive, Suite 119
 FARMINGTON, NM 87401
 Phone (505) 564-8115 FAX (505) 564-8334

July 21, 2003

Certified Mail
 Return Receipt Requested
 Article No. 7002 3150 0002 0906 8858

Clifford and Dawn Washburn
 821 West 24th Street
 Farmington, NM 87401

RE: Non-Standard Location Application
 Proposed Fruitland/PC Well
 Richardson Navajo 15-4
 Township 29 North, Range 14 West, NMPM
 2160 FSL & 2175 FEL
 Section 15, SE/4
 San Juan County, New Mexico

Dear Mr. and Mrs. Washburn:

As required by New Mexico Oil Conservation Division (NMOCD) Rules, this letter will serve to notify you of the following non-standard location application for a well. This letter is a notice only. No action is required on your part unless you have questions or objections. Any objections must be filed in writing within 20 days of receipt of the application by the NMOCD.

Richardson Operating Company is applying to the NMOCD for a non-standard location for its proposed Richardson Operating Navajo 15-4 well in the Fruitland Coal/Pictured Cliffs formation. The well is located South of the San Juan River on Navajo Tribal lands. The minimum distance from quarter section lines required by NMOCD rules is 660'. Due to existing surface conditions, the well is approximately 465' from the quarter line of Section 15.

Well Name: Navajo 15-4
 Proposed Producing Zone: Fruitland Coal/Pictured Cliffs
 Acreage Dedication: E2 and SE/4 of Section 15, T29N, R14W, NMPM, San Juan Co., NM
 Location: 2175 FEL & 2160 FSL
 Section 15, T29N, R14W, NMPM, San Juan Co., NM
 Applicant's Name: Richardson Operating Company
 Applicant's Address: 3100 La Plata Highway, Farmington, New Mexico 87401
 Applicant's Phone No. 505/564-8115

Submittal Information: Application for a non-standard location will be filed with the NMOCD. If they determine the application complies with the regulations, it will be approved. Any questions can be submitted to the New Mexico Oil Conservation Division, whose address is 1220 South St. Francis Drive, Santa Fe, New Mexico 87505. Their phone number is 505/476-3440.

Thank you for your consideration in this matter.

Please call me at 505/564-8115 (Richardson's Land Office) if you have any questions.

Sincerely,
 Paul Lehman
 Enclosures

| SENDER: COMPLETE THIS SECTION | | COMPLETE THIS SECTION ON DELIVERY | |
|--|--|--|--|
| 1. Article Addressed to: Clifford and Dawn Washburn 821 West 24th St. Farm, NM 87401 | | A. Signature <input checked="" type="checkbox"/> Agent <input type="checkbox"/> Addressee B. Received by (Printed Name) C. Date of Delivery D. Is delivery address different from item 1? <input type="checkbox"/> Yes <input type="checkbox"/> No If YES, enter delivery address below: | |
| 2. Article Number (Transfer from service label) 7002 3150 0002 0906 8858 PS Form 3811, August 2001 | | 3. Service Type <input checked="" type="checkbox"/> Certified Mail <input type="checkbox"/> Registered <input type="checkbox"/> Insured Mail <input type="checkbox"/> C.O.D. <input type="checkbox"/> Express Mail <input type="checkbox"/> Return Receipt for Merchandise 4. Restricted Delivery? (Extra Fee) <input type="checkbox"/> Yes <input type="checkbox"/> No | |

PS Form 3800, June 2002

Return Receipt Fee (Endorsement required)
 Restricted Delivery Fee (Endorsement required)
 Total Postage & Fees \$

Postmark Here

Sent to: Clifford and Dawn Washburn
 Street Address: 821 W 24th St
 City, State, ZIP+4: Farm, NM 87401

U.S. Postal Service[®]
CERTIFIED MAIL[™] RECEIPT
 (Domestic Mail Only. No Insurance Coverage Provided)
 For delivery information visit our website at www.usps.com

Official Use

PLACE STICKER AT TOP OF ENVELOPE TO THE RIGHT OF THE RETURN ADDRESS. FOLD AT DOTTED LINE

RICHARDSON PRODUCTION COMPANY
501 Airport Drive, Suite 119
FARMINGTON, NM 87401 Phone (505) 564-8115 FAX (505) 564-8334

July 21, 2003

Certified Mail
Return Receipt Requested
Article No. 7002 3150 0002 0906 8759

Tom and Vicki Welington
67 CR 6050
Farmingington, NM 87401

RE: Non-Standard Location Application
Proposed Fruitland/PC Well
Richardson Navajo 15-4
Township 28 North, Range 14 West, NMPM
2160 FSL & 2175 FEL
Section 15, SE/4
San Juan County, New Mexico

Dear Mr. and Mrs. Welington:

As required by New Mexico Oil Conservation Division (NMOCD) Rules, this letter will serve to notify you of the following non-standard location application for a well. This letter is a notice only. No action is required on your part unless you have questions or objections. Any objections must be filed in writing within 20 days of receipt of the application by the NMOCD.

Richardson Operating Company is applying to the NMOCD for a non-standard location for its proposed Richardson Operating Navajo 15-4 well in the Fruitland Coal/Pictured Cliffs formation. The well is located South of the San Juan River on Navajo Tribal lands. The minimum distance from quarter section lines required by NMOCD rules is 660'. Due to existing surface conditions, the well is approximately 465' from the quarter line of Section 15.

Well Name: Navajo 15-4
Proposed Producing Zone: Fruitland Coal/Pictured Cliffs
Acreage Dedication: E/2 and SE/4 of Section 15, T29N, R14W, NMPM, San Juan Co., NM
Location: 2175 FEL & 2160 FSL
Section 15, T29N, R14W, NMPM, San Juan Co., NM
Applicant's Name: Richardson Operating Company
Applicant's Address: 3100 La Plata Highway, Farmington, New Mexico 87401
Applicant's Phone No. 505/564-8115

Submital Information: Application for a non-standard location will be filed with the NMOCD. If they determine the application complies with the regulations, it will be approved. Any questions can be submitted to the New Mexico Oil Conservation Division, whose address is 1220 South St. Francis Drive, Santa Fe, New Mexico 87505. Their phone number is 505/476-3440.

Thank you for your consideration in this matter.

Please call me at 505/564-8115 (Richardson's Land Office) if you have any questions.

Sincerely,
Paul Lehman
Enclosures

PS Form 3800, June 2002 See Reverse for Instructions

PLACE STICKER AT TOP OF ENVELOPE TO THE RIGHT OF THE RETURN ADDRESS, HOLD AT BOTTOM LAP

U.S. Postal ServiceTM
CERTIFIED MAIL[®] RECEIPT
(Domestic Mail Only; No Insurance Coverage Provided)

For delivery information visit our website at www.usps.com

Postage \$
Certified Fee \$
Return Receipt Fee (Endorsement Required) \$
Restricted Delivery Fee (Endorsement Required) \$
Total Postage & Fees \$

Postmark Here

Sent to: **Tom and Vicki Welington**
Street, Apt. No. **67 CR 6050**
City, State, Zip+4 **Farm, NM 87401**

PS Form 3800, June 2002

SENDER: COMPLETE THIS SECTION

Complete items 1, 2, and 3. Also complete item 4 if Restricted Delivery is desired.

Print your name and address on the reverse so that we can return the card to you.

Attach this card to the back of the mailpiece, or on the front if space permits.

1. Article Addressed to:
Tom and Vicki Welington
67 CR 6050
Farm, NM 87401

A. Signature ☒ Agent
☒ Addressee

B. Received by (Printed Name) C. Date of Delivery

D. Is delivery address different from item 1? ☐ Yes
If YES, enter delivery address below: ☐ No

3. Service Type ☒ Certified Mail ☐ Express Mail
☐ Registered ☐ Return Receipt for Merchandise
☐ Insured Mail ☐ C.O.D.
4. Restricted Delivery? (Extra Fee) ☐ Yes

2. Article Number (Transfer from service label)
7002 3150 0002 0906 8759

PS Form 3811, August 2001 Domestic Return Receipt

24CFR-03-Z-985

Phone (505) 564-8115 RICHARDSON PRODUCTION COMPANY
501 Airport Drive, Suite 119 FAX (505) 564-8334
FARMINGTON, NM 87401

July 21, 2003

Certified Mail
Return Receipt Requested
Article No. 7002 3150 0002 0906 8537

Lethy R. Wilson
26 CR 6050
Farmington, NM 87401

RE: Non-Standard Location Application
Proposed Fruitland/PC Well
Richardson Navajo 15-4
Township 29 North, Range 14 West, NMPM
2160 FSL & 2175 FEL
Section 15, SE/4
San Juan County, New Mexico

Dear Ms. Wilson:

As required by New Mexico Oil Conservation Division (NMOCD) Rules, this letter will serve to notify you of the following non-standard location application for a well. This letter is a notice only. No action is required on your part unless you have questions or objections. Any objections must be filed in writing within 20 days of receipt of the application by the NMOCD.

Richardson Operating Company is applying to the NMOCD for a non-standard location for its proposed Richardson Operating Navajo 15-4 well in the Fruitland Coal/Pictured Cliffs formation. The well is located South of the San Juan River on Navajo Tribal lands. The minimum distance from quarter section lines required by NMOCD rules is 660'. Due to existing surface conditions, the well is approximately 465' from the quarter line of Section 15.

Well Name: Navajo 15-4
Proposed Producing Zone: Fruitland Coal/Pictured Cliffs
Acreage Dedication: E/2 and SE/4 of Section 15, T29N, R14W, NMPM, San Juan Co., NM
Location: 2175 FEL & 2160 FSL
Section 15, T29N, R14W, NMPM, San Juan Co., NM
Richardson Operating Company
3100 La Plata Highway, Farmington, New Mexico 87401
Applicant's Name: 505/564-8115
Applicant's Address:
Applicant's Phone No.

Submit Information: Application for a non-standard location will be filed with the NMOCD. If they determine the application complies with the regulations, it will be approved. Any questions can be submitted to the New Mexico Oil Conservation Division, whose address is 1220 South St. Francis Drive, Santa Fe, New Mexico 87505. Their phone number is 505/476-3440.

Thank you for your consideration in this matter.

Please call me at 505/564-8115 (Richardson's Land Office) if you have any questions.

Sincerely,
Paul Lehman

Enclosures

SENDER: COMPLETE THIS SECTION

Complete items 1, 2, and 3. Also complete item 4 if Restricted Delivery is desired.

Print your name and address on the reverse so that we can return the card to you.

Attach this card to the back of the mailpiece, or on the front if space permits.

1. Article Addressed to:
Lethy R. Wilson
26 CR 6050
Farm. NM
87401

A. Signature *X* Agent ☐
B. Received by (Printed Name) C. Date of Delivery ☐
D. Is delivery address different from item 1? ☐ Yes
If YES, enter delivery address below: ☐ No

3. Service Type ☒ Certified Mail ☐ Express Mail
☐ Registered ☐ Return Receipt for Merchandise
☐ Insured Mail ☐ C.O.D.

4. Restricted Delivery? (Extra Fee) ☐ Yes

2. Article Number 7002 3150 0002 0906 8537
(Transfer from service label)
Domestic Return Receipt
PS Form 3811, August 2001

U.S. Postal Service[®] RECEIPT
(Domestic Mail Only: No Insurance Coverage Provided)
For delivery information visit our website at www.usps.com

Sent To: *Lethy R. Wilson*
Street, Apt. No. *26 CR 6050*
City, State, ZIP+4[®] *Farmington NM 87401*

Postage: \$
Certified Fee: \$
Return Receipt Fee (Endorsement at Requested) \$
Restricted Delivery Fee (Endorsement at Requested) \$
Total Postage & Fees: \$

Postmark Here

PLACE STICKER AT TOP OF ENVELOPE TO THE RIGHT OF THE RETURN ADDRESS. FOLD AT DOTTED LINE

501 Airport Drive, Suite 119
FARMINGTON, NM 87401
Phone (505) 564-8115
FAX (505) 564-8334

Certified Mail
Return Receipt Requested
Article No. 7002 3150 0002 0906 8438

RE: Non-Standard Location Application
Proposed Fruitland/PC Well
Richardson Navajo 15-4
Township 29 North, Range 14 West, NMPM
2160' FSL & 2175 FEL
Section 15, SE/4
San Juan County, New Mexico

As required by New Mexico Oil Conservation Division (NMOCD) Rules, this letter will serve to notify you of the following non-standard location application for a well. This letter is a notice only. No action is required on your part unless you have questions or objections. Any objections must be filed in writing within 20 days of receipt of the application by the NMOCD.

Richardson Operating Company is applying to the NMCCD for a non-standard location for its proposed Richardson Operating Navajo 15-4 well in the Fruitland Coal/Pictured Cliffs formation. The well is located South of the San Juan River on Navajo Tribal lands. The minimum distance from quarter section lines required by NMCCD rules is 660'. Due to existing surface conditions, the well is approximately 465' from the quarter line of Section 15.

Well Name: Navajo 15-4
Proposed Producing Zone: Fruitland Coal/Pictured Cliffs
Acreage Dedication: E2 and SE1/4 of Section 15, T29N, R14W, NMPM, San Juan Co., NM
Location: 2175 FEL & 2160 FSL,
Richardson, NM
Applclicant's Name: T29N, R14W, NMPM, San Juan Co., NM
Applclicant's Address: Richardson Operating Company
Applclicant's Phone No. 3100 La Plaza Highway, Farmington, New Mexico 87401
505/564-8115

Submittal Information: Application for a non-standard location will be filed with the NMOC if the determine the application complies with the regulations, it will be approved. Any questions can be submitted to the New Mexico Oil Conservation Division, whose address is 1220 South St. Francis Drive, Santa Fe, New Mexico 87505. Their phone number is 505/476-3440.

Please call me at 505/564-8115 (Richardson's Land Office) if you have any questions.

Enclosures

| SENDER: COMPLETE THIS SECTION | | COMPLETE THIS SECTION ON DELIVERY | |
|---|--|--|--|
| <p>■ Complete items 1, 2, and 3. Also complete item 4 if Restricted Delivery is desired.</p> <p>■ Print your name and address on the reverse so that we can return the card to you.</p> <p>■ Attach this card to the back of the mailpiece, or on the front if space permits.</p> | | <p>1. Article Addressed to:</p> <p style="font-size: 1.5em; margin-top: 20px;">James and Vera Whittington</p> <p style="margin-top: 10px;">1606 N. Pocket</p> <p style="margin-top: 10px;">Farm. No. 87401</p> | |
| <p>2. Article Number (Transfer from service label)</p> <p>PS Form 3811, August 2001</p> | | <p>3. Service Type</p> <p><input checked="" type="checkbox"/> Certified Mail</p> <p><input type="checkbox"/> Registered</p> <p><input type="checkbox"/> Insured Mail</p> <p><input type="checkbox"/> Express Mail</p> <p><input type="checkbox"/> Return Receipt for Merchandise</p> <p><input type="checkbox"/> C.O.D.</p> | |
| <p>1. Article Addressed to:</p> | | <p>4. Restricted Delivery? (Extra fee)</p> <p><input type="checkbox"/> Yes</p> | |
| <p>A. Signature</p> <p style="font-size: 1.5em; margin-top: 20px;">X</p> | | <p>B. Received by (Printed Name)</p> | |
| <p>C. Date of Delivery</p> | | <p>D. Is delivery address different from item 1? <input type="checkbox"/> Yes <input type="checkbox"/> No</p> <p>E. YES, enter delivery address below:</p> | |

Street Address:
x PO Box No.
City, State, Zip+4

Jones and Ven Whittington
1606 N. Oakliti
Farm VA 17901

See Reverse for Instructions

| | | |
|---|----|--|
| Postage | \$ | |
| Certified Fee | | |
| Return Receipt Fee (Endorsement Required) | | |
| Registered Delivery Fee (Endorsement Required) | | |
| Total Postage & Fees | \$ | |

Postmaster
Here

For delivery information visit our website at www.usps.com

**U.S. Postal Service™
CERTIFIED MAIL™ RECEIPT**

PLACE STICKER AT TOP OF ENVELOPE TO THE RIGHT
OF THE RETURN ADDRESS, FOLD AT DOTTED LINE

CERTIFIED MAIL