

THOMAS A. DUGAN

Registered Professional Engineer

1007 North Dustin

MAIN OFFICE OCC

Phone DAVIS 5-9184

Farmington, New Mexico

1959 JUN 25 AM 8:24

June 23, 1959

*log in,
assign no.,
write order*

197
NSL -
*(~~existing~~
~~person~~
waiver)*

New Mexico Oil Conservation Commission
Mr. A. L. Porter, Secretary & Director
Box 871
Santa Fe, New Mexico

Dear Mr. Porter;

"Redfern & Herd" has staked their Largo Spur #1, 2160 feet from the south line and 1770 feet from the east line, Section 18, Township 24 North, Range 6 West, Rio Arriba County, New Mexico. It was necessary to place the proposed well on an unorthodox location because of the extreme topography to the immediate south in the nature of a large sandy arroyo and a high unexcessable mesa.

"Redfern & Herd" is requesting administrative approval to drill the Largo Spur #1 on the above unorthodox location. Attached is a plat showing the location and topography to the south. Also attached are copies of letters with registered mail receipts notifying all offset operators of the proposed unorthodox location.

Yours truly;

Thomas A. Dugan

Thomas A. Dugan
Consulting Engineer

cb:TAD

cc:U.S.G.S.

John Redfern, Jr.

File

June 23, 1959

E. B. Germany
Box 12,266
Dallas 25, Texas


Dear Mr. Germany:

This is to notify you as an offset operator that Redfern & Herd plans to drill their Large Spur #1 on an unorthodox location.

The well is staked 1770 feet from the east line and 2160 feet from the south line of Section 18, Township 24 North, Range 6 West, Rio Arriba County, New Mexico. The well was placed on an unorthodox location because of the extreme topography to the immediate south in the nature of a large sandy arroyo and a high unexcessable mesa.

Please notify Mr. A. L. Porter, New Mexico Oil Conservation Commission, Box 871, Santa Fe, New Mexico at your earliest convenience, if you do not object to the unorthodox location. Please notify Mr. John Redfern, Jr., Box 1747, Midland, Texas if you do object to the unorthodox location.

Yours truly;


T. A. Dugan
Consulting Engineer

cb:TAD
cc:N.M.O.C.C.
John Redfern, Jr.
File

NEW MEXICO OIL CONSERVATION COMMISSION

Well Location and Acreage Dedication Plat
MAIN OFFICE 800

Section A.

Date June 23, 1959

1959 JUN 25 AM 8:24

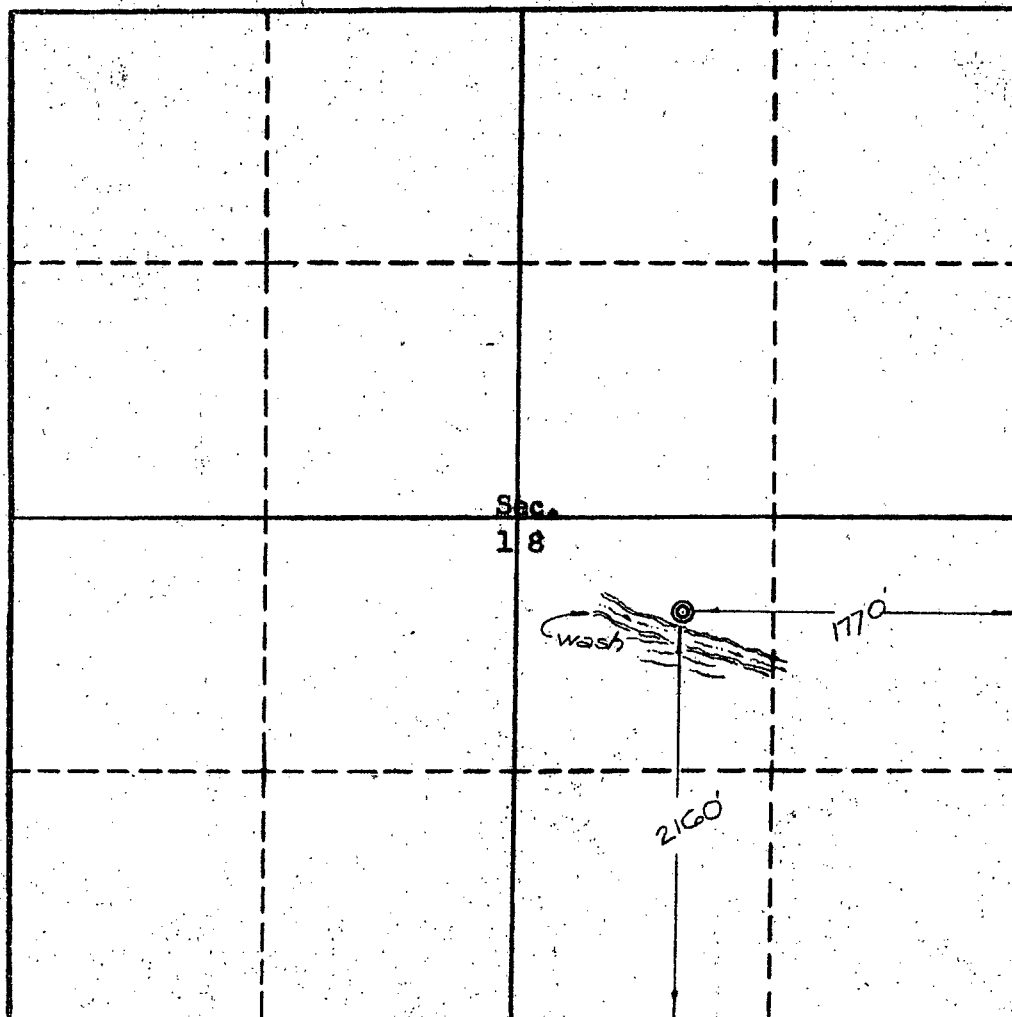
Operator Redfern and Herd Lease Largo Spur
Well No. 1 Unit Letter J Section 18 Township 24 North Range 6 West NMPM
Located 2160 Feet From South Line, 1770 Feet From East Line
County San Juan G. L. Elevation 6549 Dedicated Acreage 320 Acres
Name of Producing Formation Dakota Pool Wildcat

1. Is the Operator the only owner* in the dedicated acreage outlined on the plat below?
Yes XX No .
2. If the answer to question one is "no," have the interests of all the owners been consolidated by communitization agreement or otherwise? Yes No . If answer is "yes,"
Type of Consolidation
3. If the answer to question two is "no," list all the owners and their respective interests below:

Owner

Land Description

Section B



This is to certify that the information in Section A above is true and complete to the best of my knowledge and belief.

Redfern & Herd
(Operator)

(Representative)

Box 1747, Midland, Texas
Address

This is to certify that the well location shown on the plat in Section B was plotted from field notes of actual surveys made by me or under my supervision and that the same is true and correct to the best of my knowledge and belief.

Date Surveyed June 8, 1959

Ernest V. Echohawk
Ernest V. Echohawk
Registered Land Surveyor.

Certificate No. 1545

E. B. GERMANY & SONS
MAIN OFFICE OCC
P. O. BOX 12266
DALLAS 25, TEXAS

1959 JUL 7 PM 1:21 June 25, 1959


Walter

Mr. A. L. Porter
New Mexico Oil Conservation Commission
Box 871
Santa Fe, New Mexico

Dear Sir:

As an offset operator, I wish to advise that I have no objection to the unorthodox location staked by Redfern & Herd for their Largo Spur No. 1 Well in Section 18, T24N-R6W, Rio Arriba County, New Mexico.

Very truly yours,


E. B. Germany

cc: Mr. Thomas A. Dugan
Mr. John Redfern, Jr.

El Paso Natural Gas Company

1959 JUN 30 PM 1:29 El Paso, Texas

June 29, 1959

WALTER

New Mexico Oil Conservation Commission
P. O. Box 871
Santa Fe, New Mexico

Attention: Mr. A. L. Porter

Gentlemen:

El Paso Natural Gas Company is in receipt of a letter from Mr. T. A. Dugan pertaining to Redfern and Herd's application for unorthodox location for their Largo Spur No. 1 Well, Section 18, 24-N, 6-W, Rio Arriba County, New Mexico.

Please be advised that El Paso Natural Gas Company has no objection to the drilling of this well at a location 1,770 feet from the east line and 2,160 feet from the south line in said Section 18.

Yours very truly,

D. H. Rainey

D. H. RAINEY
Administrative Assistant
Proration Department

DHR:jmh

cc: Mr. T. A. Dugan
1007 North Dustin
Farmington, New Mexico

Mr. John Redfern, Jr.
Box 1747
Midland, Texas

VAL R. REESE & ASSOCIATES, Inc.

066
GEOLOGICAL & ENGINEERING CONSULTANTS

PHONE CHAPEL 3-3569

MAIN OFFICE

ALBUQUERQUE, NEW MEXICO

LOBBY OF SIMMS BUILDING

1959 JUN 25 AM 8:13
June 25, 1959

Winston

Mr. A. L. Porter
New Mexico Oil Conservation Commission
P. O. Box 871
Santa Fe, New Mexico

Dear Mr. Porter:

Reference is made to the Redfern and Herd Largo Spur #1 well located in Section 18, T-24N, R-6W, Rio Arriba County, New Mexico. We have been advised that the above-captioned well has been staked on an unorthodox location due to a large sandy arroyo and an inaccessible area. For all concerned, we do not object to this unorthodox location.

Very truly yours,

Val R. Reese
Val R. Reese

VRR:hk

cc: Mr. John J. Redfern, Jr.