

**KEN BLACKFORD**

2102 - 30TH STREET  
LUBBOCK, TEXAS

P. O. Box 1527  
Farmington, New Mexico

June 26, 1961

Mr. A. L. Porter, Jr.  
Secretary-Director  
New Mexico Oil Conservation Commission  
P. O. Box 871  
Santa Fe, New Mexico

Dear Mr. Porter:

I request administrative exception as provided in Paragraph F of Rule 104, New Mexico Oil Conservation Commission Rules and Regulations, for my 1200 foot Dakota Test location in Section 3, Township 30 North, Range 17 West, San Juan County, New Mexico.

The location was originally staked at 1980 feet from the North Line and 660 feet from the West Line of Section 3. An on-the-ground inspection however, indicated that it would be prudent because of topographical conditions to move the location northward to a more favorable position.

Attached is a copy of the original plat, on which I have inserted the names of the offset Operators and a sketch of the topography, together with a copy of the corrected plat for this location.

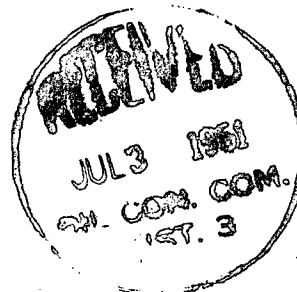
Therefore I request your approval for administrative exception for this location. Kindly advise me at P. O. Box 1527, Farmington, New Mexico.

Yours very truly,

*Ken Blackford*

Ken Blackford

KB/b



Section A.

Date June 14, 1961

Operator KEN BLACKFORD Lease Navajo Tribal  
 Well No. 1 Unit Letter E Section 3 Township 30 NORTH Range 17 WEST NMPM  
 Located 1920 Feet From the NORTH Line, 660 Feet From the WEST Line  
 County SAN JUAN G. L. Elevation 5137.0 Dedicated Acreage 40 Acres  
 Name of Producing Formation Dakota Pool Wildcat

1. Is the Operator the only owner in the dedicated acreage outlined on the plat below?  
 Yes X No \_\_\_\_\_
2. If the answer to question one is "no", have the interests of all the owners been consolidated by communitization agreement or otherwise? Yes \_\_\_\_\_ No \_\_\_\_\_. If answer is "yes", Type of Consolidation \_\_\_\_\_
3. If the answer to question two is "no", list all the owners and their respective interests below:

OwnerLand Description

Section B.

Note: All distances must be from outer boundaries of section.

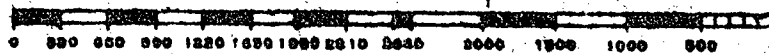
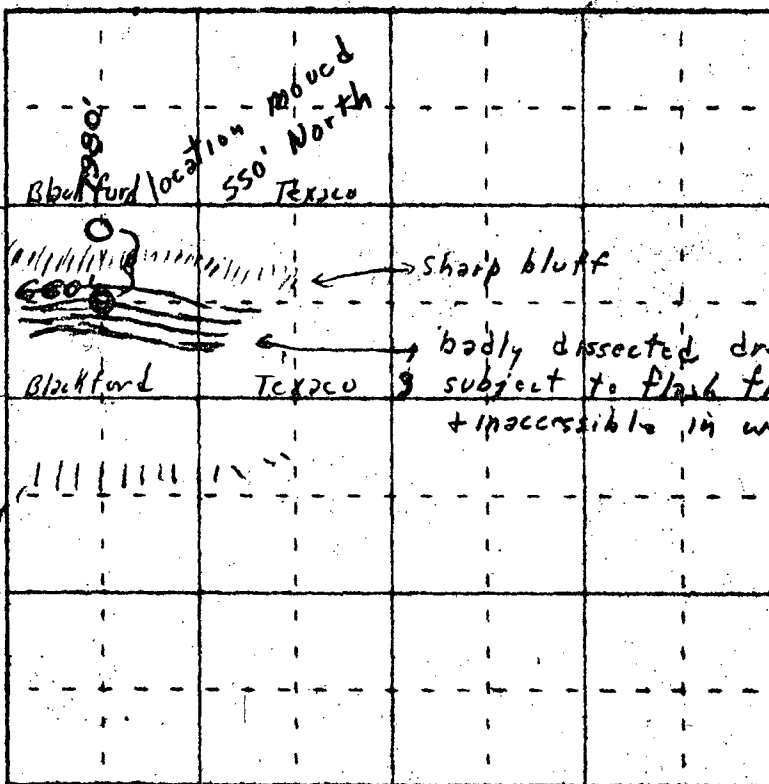
This is to certify that the information  
 in Section A above is true and complete  
 to the best of my knowledge and belief.

Ken Blackford

(Operator)

Thur Blackford  
(Representative)

(Address)

Box 1527Farmington, New MexicoKingBlackfordlocation moved  
550' North  
TEXACOKingBlackfordTEXACOSharp bluffbadly dissected drainage  
subject to flash floods  
+ inaccessible in wet weather

Scale 4 inches equal 1 mile

This is to certify that the above plat was prepared from field notes of actual surveys  
 made by me or under my supervision and that the same are true and correct to the best  
 of my knowledge and belief.

Date Surveyed 7 June 1961

James P. Lasso  
 Registered Professional Engineer and/or Land Surveyor  
 No. 1443  
 San Juan Engineering Co.



Farmington, New Mexico

## Well Location and Acreage Dedication Plat

(Corrected)

Date June 24, 1961

## Section A.

Operator KEN BLACKFORD Lease Navajo Tribal  
 Well No. 1 Unit Letter N Section 3 Township 30 NORTH Range 17 WEST NMPM  
 Located 1430 Feet From the NORTH Line, 660 Feet From the WEST Line  
 County SAN JUAN G. L. Elevation 5137.0 Dedicated Acreage 40 Acres  
 Name of Producing Formation Dakota Pool Wildcat

1. Is the Operator the only owner in the dedicated acreage outlined on the plat below?

Yes X No       2. If the answer to question one is "no", have the interests of all the owners been consolidated by communitization agreement or otherwise? Yes        No       . If answer is "yes", Type of Consolidation.

.. the answer to question two is "no", list all the owners and their respective interests below:

Owner

Land Description

## Section B.

Note: All distances must be from outer boundaries of section.

This is to certify that the information  
 in Section A above is true and complete  
 to the best of my knowledge and belief.

Ken Blackford

(Operator)

Ken Blackford  
(Representative)Box 1527

(Address)

Farmington, New Mexico

430'			
660'			
		3	

N

0 250 500 750 1000 1250 1500 1750 2000 2250 2500 2750 3000 3250 3500 3750 4000

Scale 4 inches equal 1 mile

I hereby certify that the above plat was prepared from field notes of actual surveys  
 made by me or under my supervision, and that the same are true and correct to the best  
 of my knowledge and belief.

(Seal)

Farmington, New Mexico

Date Surveyed 7 June 1961

James P. Leese  
 Registered Professional Engineer and/or Land Surveyor  
 James P. Leese E. Mont. Eng. No. 1143  
 San Juan Engineering Company

OIL CONSERVATION COMMISSION  
1000 Rio Brazos Rd.  
Aztec, New Mexico

1001 JUL 10 AM 8:30

OIL CONSERVATION COMMISSION  
BOX 871  
SANTA FE, NEW MEXICO

DATE 7-6-61

RE: Proposed NSP \_\_\_\_\_

Proposed NSL ✓

Proposed NFO \_\_\_\_\_

Proposed DC \_\_\_\_\_

Gentlemen:

I have examined the application dated 6-26-61

for the Black Ford Navajo Tribal #1 E-3-30N-1741  
Operator Lease and Well No. S-T-R

and my recommendations are as follows:

Approved  
\_\_\_\_\_  
\_\_\_\_\_  
\_\_\_\_\_  
\_\_\_\_\_  
\_\_\_\_\_

Yours very truly,

Emory C. Arnold  
OIL CONSERVATION COMMISSION