

BENSON-MONTIN-GREER DRILLING CORP.

MAIN OFFICE OCC

GENERAL OFFICE:
1390 FIRST NATIONAL BLDG.
OKLAHOMA CITY 2, OKLAHOMA
PHONE CENTRAL 5-0546

158 PETROLEUM CENTER BUILDING
FARMINGTON, NEW MEXICO
PHONE DAVIS 5-8874

11 25

December 4, 1963

New Mexico Oil Conservation Commission
P.O. Box 871
Santa Fe, New Mexico

Re: APPLICATION FOR UNORTHODOX LOCATION:
PUERTO CHIQUITO UNIT NO. F-6, 2400'
FNL, 1990' FWL, SEC. 6, T-27N, R-1E
RIO ARriba COUNTY, NEW MEXICO

Gentlemen:

Benson-Montin-Greer Drilling Corp. hereby makes application for approval of the captioned Gallup oil well, to be located as set out above. This application is submitted as provided under Rule 4, Special Rules and Regulations for the Puerto Chiquito Gallup Oil Pool, New Mexico Oil Conservation Commission Order No. R-2565.

Enclosed herewith are copies of New Mexico Oil Conservation Commission Form C-128 and an ownership plat showing offset owners of the northwest quarter of Section 66, T-27N, R-1E, which is the acreage dedicated to the Puerto Chiquito Unit No. F-6.


We request the Commission to grant an exception to the well location requirements and approve this unorthodox location 155 feet south of the orthodox limit, due to the extreme topographical conditions.

We are this date sending copies of this application and plats to all offset operators.

Yours very truly,

BENSON-MONTIN-GREER DRILLING CORP.

BY:


Engineer

cc: New Mexico Oil Conservation Commission
Aztec, New Mexico

VLS:nej

Well Location and Acreage Dedication Plat

Section A.

Date September 28, 1963

Operator BENSON-MONTIN-GREER DRILLING CORP. Lease PUERTO CHILQUITO UNIT 25
 Well No. F-6 Unit Letter F Section 6 Township 26N Range 1E NMPM
 Located 2400 Feet From north Line, 1990 Feet From west Line
 County Rio Arriba G. L. Elevation 7310 Dedicated Acreage _____ Acres
 Name of Producing Formation _____ Pool _____

1. Is the Operator the only owner in the dedicated acreage outlined on the plat below?
 Yes _____ No _____
2. If the answer to question one is "no", have the interests of all the owners been consolidated by communitization agreement or otherwise? Yes _____ No _____. If answer is "yes", Type of Consolidation.

2. If the answer to question two is "no", list all the owners and their respective interests below:

OwnerLand Description

Section B.

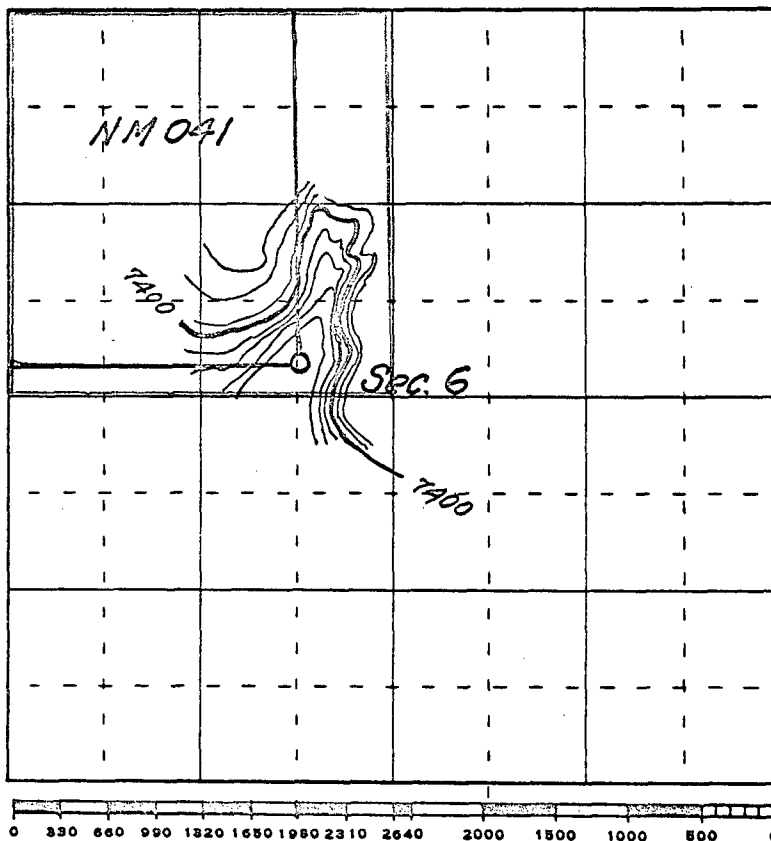
This is to certify that the information in Section A above is true and complete to the best of my knowledge and belief.

(Operator)

(Representative)

(Address)

Note: All distances must be from outer boundaries of section.



Scale 4 inches equal 1 mile

This is to certify that the above plat was prepared from field notes of actual surveys made by me or under my supervision and that the same are true and correct to the best of my knowledge and belief.

(Seal)

Date Surveyed _____

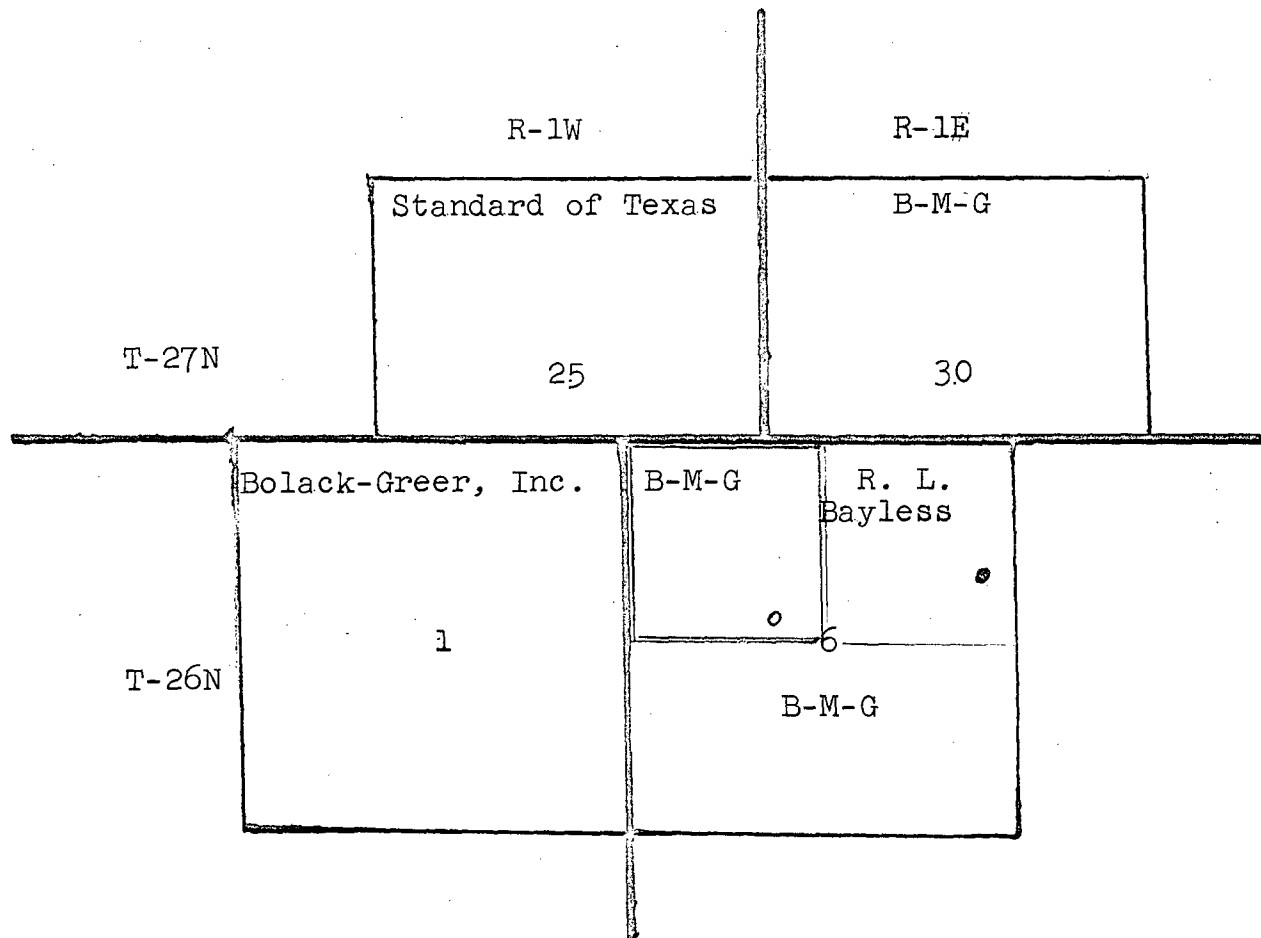
Farmington, New Mexico

Registered Professional Engineer and/or Land Surveyor

MAIN OFFICE OCC

1963 DEC 5 PM 1:25

OWNERSHIP PLAT
COVERING ACREAGE OFFSETTING
BENSON-MONTIN-GREER DRILLING CORP.
PROPOSED PUERTO CHIQUITO UNIT NO. F-6
LOCATED 2400' FNL, 1990' FWL
SECTION 6, T-26N, R-1E
RIO ARriba COUNTY, NEW MEXICO





STANDARD OIL COMPANY OF TEXAS

A DIVISION OF CALIFORNIA OIL COMPANY
P. O. BOX 1249 • HOUSTON, TEXAS

December 31, 1963

1964 JAN 2 PM 11 29

file
gm

New Mexico Oil Conservation Commission
P. O. Box 871
Santa Fe, New Mexico

Gentlemen:

This is to advise you that Standard Oil Company of Texas, a Division of California Oil Company, has no objection to the application of Benson-Montin-Greer Drilling Corporation for an unorthodox location 2400 feet from the north line and 1990 feet from the west line, Section 6, Township 27 North, Range 1 East, Puerto Chiquito Unit, Rio Arriba County, New Mexico.

Yours very truly,

C. N. Segnar

C. N. Segnar
Chief Engineer

MEM:ja

cc: Benson-Montin-Greer Drilling Corporation
158 Petroleum Center Building
Farmington, New Mexico

issue NSh-324

OIL CONSERVATION COMMISSION OFFICE 000
DISTRICT

1964 JUN 25 PM 1 33

OIL CONSERVATION COMMISSION
BOX 871
SANTA FE, NEW MEXICO

DATE _____

Re: Proposed NSP _____

Proposed NWU _____

Proposed NSL ☒ _____

Proposed NFO _____

Proposed DC _____

Gentlemen:

I have examined the application dated 12-4-63
for the Leason Martin Deer Ports Phosphate Unit A F6 F-6-26N-1 E
Operator Lease and Well No. S-T-R

and my recommendations are as follows:

approve

Yours very truly,

Emery C. Currier