

JOHN H. TRIGG COMPANY

P. O. BOX 520

ROSWELL, NEW MEXICO

April 27, 1965

MAIL ROOM

APR 28 AM 10 00

New Mexico Oil Conservation Commission
P. O. Box 2088
Santa Fe, New Mexico

Attention: Mr. Jim Durrett

Re: Application for Non-Standard Location,
Morrow Wildcat, John H. Trigg, et al,
#1-8 Federal Azotea Mesa Well, 743' FNL,
1055' FWL Section 8, T 22S, R 24E,
N.M.P.M., Eddy County, New Mexico

Gentlemen:

Please consider this our formal application to you for administrative approval for the drilling of the subject well at the subject non-standard location.

On March 10, 1965, Mr. Gene Snow, our Production Superintendent, and Mr. G. E. Harrington, our geologist, accompanied the John W. West Engineering Company's survey party to the area. At that time we selected the drillsite at the only feasible location in the northwest quarter of the section. It was readily established that a location anywhere else in the quarter section would be prohibitively expensive to construct due to extreme relief and the amount of blasting which would be required. Another factor considered in this selection, which factor is also predicated upon topography, was that of safety and accessibility should any difficulty with high pressure gas and threatened blow-out and fire be encountered. Topographically, the drillsite selected affords us maximum advantage to combat any such problem which might occur. Mr. W. A. Gressett of your Artesia office visited the proposed location on March 11, 1965. At that time he examined the area thoroughly.

Statewide Rule 104(f) requires all offsetting operators be notified of the application. We hereby state that such has been done and enclosed herewith are copies of waivers we have thus far received. Attached please find an itemized list of material furnished at this time in connection with this application.

Plans are to communitize all of the subject section as to the Morrow Formation. Several meetings and telephone discussions have been held with various working interest owners and all seem to be in general agreement. The instruments of communitization are presently being circulated. We realize that no allowable will be assigned this well until the interests have been consolidated.

NSL-349
20 days or
waiver from
Am - Topo verified by
Gressett prior to receipt of
Appl. Perbally
4/28/65

JOHN H. TRIGG COMPANY

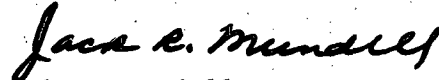
New Mexico Oil Conservation Commission

Page -2-

April 27, 1965

Thank you for your many courtesies in this matter. If additional information is required, we would appreciate your advising us as soon as possible.

Very truly yours,



Jack R. Mundell
Landman

JRM/ln
Enclosures

cc: Texaco Inc.
Tidewater Oil Company
Atlantic Refining Company
New Mexico Oil Conservation Commission
Artesia, New Mexico with one copy Form C-102

JOHN H. TRIGG COMPANY

New Mexico Oil Conservation Commission

Page -3-

April 27, 1965

Re: Application for Non-Standard Location,
Morrow Wildcat, John H. Trigg, et al,
#1-8 Federal Azotea Mesa Well, 743' FNL,
1055' FWL Section 8, T 22S, R 24E,
N.M.P.M., Eddy County, New Mexico

ONE COPY EACH OF THE FOLLOWING SUBMITTED WITH APPLICATION CONCERNING ABOVE:

1. Copies of signed waivers received to date stating no objections to drilling above:

- ✓ The Atlantic Refining Company, Operator Walt Canyon Unit
- ✓ Texaco Inc.
- ✓ Tidewater Oil Company
- ✓ Marathon Oil Company
- ✓ The Superior Oil Company
- ✓ Shell Oil Company
- ✓ Ralph Lowe
- ✓ Phillips Petroleum Company

2. Original and five copies of Well Location and Acreage Dedication Plat, Form C-102.



PHILLIPS PETROLEUM COMPANY
BARTLESVILLE, OKLAHOMA

April 19, 1965

10,500' Cisco Canyon-Morrow Test,
743' FWL, 1055' FWL Section 8,
Twp. 22S., Rge. 24E., N.M.P.M.,
Eddy County, New Mexico

New Mexico Oil Conservation Commission
P. O. Box 2088
Santa Fe, New Mexico

Attention Mr. A. L. Porter, Jr.
Secretary and Director

Gentlemen:

This is to advise that Phillips Petroleum Company, an offset lease owner, has no objection to the drilling of a 10,500' Cisco Canyon-Morrow well by John H. Trigg Company of Roswell, New Mexico, at the above described location.

Yours very truly,

O. P. Nicola, Jr.

JRB:bb

MAIN OFFICE
APR 28 1965

P. O. Box 832
Midland, Texas
April 8, 1965

MAILED 100

65 APR 28 AM C

New Mexico Oil Conservation Commission
P. O. Box 2088
Santa Fe, New Mexico


Re: Unorthodox Location, John H. Trigg
10,500' Cisco Canyon-Morrow Test,
743' FNL, 1055' FWL Section 8,
Twp. 22 S., Rge. 24 E., N.M.P.M.,
Eddy County, New Mexico


Gentlemen: .

We have no objections to the drilling of the subject test well to the
Morrow formation in the subject location and we hereby waive our right
to file an objection thereto.

Very truly yours,

RALPH LOWE


Fred G. Goodman
Landman



SHELL OIL COMPANY

P. O. Box 1858
Roswell, New Mexico

April 22, 1965

Subject: Unorthodox Location, John H. Trigg
10,500' Cisco Canyon-Morrow Test,
743' FNL, 1055' FWL, Section 8,
Twp. 22 S., Rge. 24 E., N.M.P.M.,
Eddy County, New Mexico

New Mexico Oil Conservation Commission
P. O. Box 2088
Santa Fe, New Mexico 87501

Gentlemen:

We have no objections to the drilling of the subject test well to the Cisco-Canyon and Morrow formations in the subject location, and we hereby waive our right to file an objection thereto.

Very truly yours,

Original Signed By
T. H. DWYER
T. H. Dwyer
Division Production Manager

cc - John H. Trigg Company
P. O. Box 520
Roswell, New Mexico

MAIL ROOM

1965 APR 28 AM 11

P. O. Box 1900
Midland, Texas
March 26, 1965

APR 28 1965

New Mexico Oil Conservation Commission
P. O. Box 2088
Santa Fe, New Mexico

Re: Unorthodox location, John H. Trigg
10,500' Cisco Canyon-Morrow Test,
743' FNL, 1055' FWL Section 8,
Twp. 22 S., Rge. 24 E., N.M.P.M.,
Eddy County, New Mexico

Gentlemen:

We have no objections to the drilling of the subject test well to the
Morrow formation in the subject location and we hereby waive our right
to file an objection thereto.

Very truly yours,

The SUPERIOR OIL COMPANY

By C. A. Miller
Land Department Vice-President

APPROVED:
Acctg. _____
Date _____
By _____
For _____

mycc
Buth

MAIL OFFICE
'65 APR 28 AM

P. O. Drawer 1398
Roswell, New Mexico
April 8, 1965

New Mexico Oil Conservation Commission
P. O. Box 2088
Santa Fe, New Mexico

Re: Unorthodox Location, John H. Trigg
10,500' Cisco Canyon-Morrow Test,
743' FNL, 1055' FWL Section 8,
Twp. 22 S., Rge. 24 E., N.M.P.M.,
Eddy County, New Mexico

Gentlemen:

We have no objections to the drilling of the subject test well to the
Morrow formation in the subject location and we hereby waive our
right to file an objection thereto.

Very truly yours,

MARATHON OIL COMPANY



D. J. Sorenson
Area Landman



TIDEWATER OIL COMPANY

B O X 1 2 3 1 M I D L A N D T E X A S

PRODUCTION DEPARTMENT

R. H. COE DISTRICT MANAGER
H. G. WESBERRY ASST. DISTRICT MANAGER
R. N. MILLER DISTRICT ENGINEER
T. E. LILES ADMINISTRATIVE ASST.

March 29, 1965

New Mexico Oil Conservation Commission
P. O. Box 2088
Santa Fe, New Mexico

Re: Unorthodox location, John H. Trigg
10,500' Cisco Canyon-Morrow Test,
743' FNL, 1055' FNL Section 8,
Twp. 22 S., Rge. 24 E., N.M.P.M.,
Eddy County, New Mexico

Gentlemen:

We have no objections to the drilling of the subject test well to the Morrow formation in the subject location and we hereby waive our right to file an objection thereto.

Very truly yours,

RHC

RHC:gc

P. O. Box 1978
Roswell, New Mexico
March 26, 1965

New Mexico Oil Conservation Commission
P. O. Box 2088
Santa Fe, New Mexico

Re: Unorthodox location, John H. Trigg
10,500' Cisco Canyon-Morrow Test,
743' FWL, 1055' FWL Section 8,
Twp. 22 S., Rge. 24 E., N.M.P.M.,
Eddy County, New Mexico

Gentlemen:

We have no objections to the drilling of the subject test well to the
Morrow formation in the subject location and we hereby waive our right
to file an objection thereto.

Very truly yours,

THE ATLANTIC REFINING COMPANY, Operator
of Walt Canyon Unit

Jack Biard

Jack Biard, District Landman

**NEW MEXICO OIL CONSERVATION COMMISSION
WELL LOCATION AND ACREAGE DEDICATION PLAT**

Form C-102
Supersedes C-128
Effective 1-1-65

All distances must be from the outer boundaries of the Section.

Operator JOHN H. TRIGG			Lease FEDERAL AZOTEA MESA		Well No. 1-8
Unit Letter D	Section 8	Township 22 SOUTH	Range 24 EAST	County EDDY	
Actual Footage Location of Well: 743 feet from the NORTH line and 1055 feet from the WEST line					
Ground Level Elev: 4230.2	Producing Formation MORROW	Pool WILDCAT	Dedicated Acreage: 320.00 * Acres		

1. Outline the acreage dedicated to the subject well by colored pencil or hachure marks on the plat below.
2. If more than one lease is dedicated to the well, outline each and identify the ownership thereof (both as to working interest and royalty).
3. If more than one lease of different ownership is dedicated to the well, have the interests of all owners been consolidated by communitization, unitization, force-pooling, etc?

☐ Yes ☒ No If answer is "yes" type of consolidation: ******

If answer is "no," list the owners and tract descriptions which have actually been consolidated. (Use reverse side of this form if necessary.)

No allowable will be assigned to the well until all interests have been consolidated (by communitization, unitization, forced-pooling, or otherwise) or until a non-standard unit, eliminating such interests, has been approved by the Commission.

<div style="border: 1px dashed black; width: 100%; height: 100%; position: relative;"> <div style="position: absolute; top: 10px; left: 10px;">- 1055' -</div> <div style="position: absolute; top: 10px; right: 10px;">- 743' -</div> <div style="position: absolute; top: 50%; left: 50%; transform: translate(-50%, -50%);"> John H. Trigg </div> </div>	<div style="border: 1px dashed black; width: 100%; height: 100%; position: relative;"> <div style="position: absolute; top: 50%; left: 50%; transform: translate(-50%, -50%);"> Walt Canyon Unit Atlantic Refining Co., Oper. </div> </div>
<div style="border: 1px dashed black; width: 100%; height: 100%; position: relative;"> <div style="position: absolute; top: 10px; left: 10px;"> Texaco, Inc. 1/2 Tidewater 1/2 </div> </div>	<div style="border: 1px dashed black; width: 100%; height: 100%;"></div>

CERTIFICATION

I hereby certify that the information contained herein is true and complete to the best of my knowledge and belief.

Jack R. Mundell
Name

JACK R. MUNDELL

Position

LANDMAN

Company

FOR JOHN H. TRIGG

Date

APRIL 23, 1965

I hereby certify that the well location shown on this plat was plotted from field notes of actual surveys made by me or under my supervision, and that the same is true and correct to the best of my knowledge and belief.

Date Surveyed

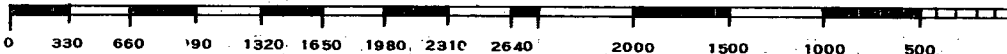
MARCH 13, 1965

Registered Professional Engineer and/or Land Surveyor

**ORIGINAL SIGNED BY:
JOHN W. WEST**

Certificate No.

N.M. - P.E. & L.S. No. 676



8-7

APPROXIMATE PRODUCTION

DATE OF REPORT

YEAR

WELL NO.

WELL NO.

2

6

WELL

WELL

WELL

WELL

* 00.032

WELL

WELL

WELL

* In the event Morrow production is encountered, we plan to request the New Mexico Oil Conservation Commission to extend the Indian Basin Morrow Gas Pool to include this acreage and thereby take in all of Section 8 to be included in this proration unit. This is agreeable with the Walt Canyon Unit Operator and other working interest owners.

** The Communitization Agreements are being circulated at this time.

WELL NO.

WELL NO.

WELL NO.

WELL NO.

WELL NO.

WELL NO.

WELL NO.

WELL NO.

WELL NO.

WELL NO.

WELL NO.

WELL NO.

NSW file

JOHN H. TRIGG COMPANY

P. O. BOX 520
ROSWELL, NEW MEXICO

April 27, 1965

MAIN OFFICE 6030
65 APR 28 PM 1 11

New Mexico Oil Conservation Commission
P. O. Box 2088
Santa Fe, New Mexico

Attention: Mr. Jim Durrett

Re: Waivers of Objection to Unorthodox
Location, Offset Operators, Indian
Basin Upper Penn Gas Pool Area,
Trigg, et al #1-8 Federal Azotea
Mesa Well, 743' FNL, 1055' FWL
Sec. 8, Twp. 22 S., Rge. 24 E., N.M.P.M.,
Eddy County, New Mexico

Gentlemen:

By way of supplemental information which accompanied our application
of April 8, 1965, in connection with the subject area, we hand you
herewith the waiver from Phillips Petroleum Company.

We are hopeful that the waiver from Pan American will be forthcoming
soon.

Very truly yours,

Jack R. Mundell

Jack R. Mundell
Landman

JRM/ln
Enclosure



PHILLIPS PETROLEUM COMPANY
BARTLESVILLE, OKLAHOMA

APR 28 1965
APR 19, 1965

10,500' Cisco Canyon-Morrow Test,
743' FWL, 1055' FWL Section 8,
Twp. 22S., Rge. 24E., N.M.P.M.,
Eddy County, New Mexico

New Mexico Oil Conservation Commission
P. O. Box 2088
Santa Fe, New Mexico

Attention Mr. A. L. Porter, Jr.
Secretary and Director

Gentlemen:

This is to advise that Phillips Petroleum Company, an offset lease owner, has no objection to the drilling of a 10,500' Cisco Canyon-Morrow well by John H. Trigg Company of Roswell, New Mexico, at the above described location.

Yours very truly,

G. P. Nicola, Jr.

JRB:bb