

BOLACK - GREER, INC.
158 PETROLEUM CENTER BUILDING
FARMINGTON, NEW MEXICO

July 15, 1965

MAIN OFFICE OCC

'65 JUL 20 AM 10 05

New Mexico Oil Conservation Commission
1000 Rio Brazos Road
Aztec, New Mexico

Attention: Mr. Emery C. Arnold

Re: CAÑADA OJITOS UNIT
UNORTHODOX LOCATION
WELL NO. 9 (C-2)

Gentlemen:

We propose the drilling of a Mancos Formation test well in the northwest quarter of Section 2, Twp. 25N, Rge. 1W, Rio Arriba County, which is in the Canada Ojitos Unit. Because of the rugged terrain, the only practical location which can be drilled in the northwest quarter of this section is in the bottom of a narrow canyon, at the following described spot:

1280' from the north line, 1610' from
the west line

This is an unorthodox location by the rules for the Puerto Chiquito Pool. Accordingly we request approval of the New Mexico Oil Conservation Commission for this unorthodox location.

For your information we are enclosing copy of topographic map of the area showing the high topographic relief in this section, also copy of survey plat and Notice of Intention to Drill.


Should you desire to inspect the location, we will of course be pleased to take one of the Commission representatives to the location.

Yours very truly,

BOLACK-GREER, INC.



BY:


Albert R. Greer
Vice-President

ARG:nej

issue NSK
[Signature]

BOLACK - GREER, INC.
158 PETROLEUM CENTER BUILDING
FARMINGTON, NEW MEXICO

MAIN OFFICE 000
JUL 23 PM 12 L
'65

July 22, 1965

Mr. A. L. Porter, Jr.
Secretary-Director
New Mexico Oil Conservation Commission
P.O. Box 2088
Santa Fe, New Mexico

Re: CANADA OJITOS UNIT
UNORTHODOX LOCATION
WELL NO. 9 (C-2)

Dear Mr. Porter:

Enclosed is plat of lease ownership adjoining the unorthodox location we are requesting in the Canada Ojitos Unit for our No. 9 (C-2) location. This is supplemental information to support our request for an unorthodox location for this well.

Yours very truly,

BOLACK-GREER, INC.

BY: *Albert R. Greer*
Albert R. Greer
Vice-President

cc: Mr. Emery C. Arnold
New Mexico Oil Conservation Commission
Aztec, New Mexico

ARG:nej

RIW

<i>BOLACK-GREER et al</i>		<i>BOLACK-GREER et al</i>		<i>BOLACK-GREER et al</i>	
Tr. (27)				Tr. (12-A)	
080436 G					
Tr. (22)					
SF 080436 A	34	Tr. (51)	35	Tr. (51)	NM 0147366 A
					36
Tr. (21)		Tr. (50)		Tr. (65)	Tr. (64)
SF 080436	SF 081222 B	SF 081222	SF 081222 B	SF 081228 F	SF 081228 E
<i>BOLACK-GREER et al</i>		<i>BOLACK-GREER et al</i>		<i>BOLACK-GREER et al</i>	
Tr. (9)		9(C-2)		Tr. (67)	
NM 05942 E				SF 081229 A	
Tr. (6)		Tr. (7)		Tr. (70)	
Tr. (7)	3	Tr. (7)	2	Tr. (7)	SF 081229 D
Tr. (5)		Tr. (5)		Tr. (69)	
Tr. (8)	NM 059-42				
E NM 05942 B	NM 05942 C	NM 05942 B	NM 05942	NM 05942 B	SF 081229 C
<i>BOLACK-GREER et al</i>		<i>BOLACK-GREER et al</i>		<i>BOLACK-GREER et al</i>	
Tr. (34)	Tr. (10)	Tr. (40)	Tr. (41)		
080437 F	NM 05942 F	SF 081220 D	SF 0801220 E	Tr. (7)	
Tr. (30)		Tr. (37)			
SF 080437 B	10	SF 081220 A	11	NM 05942 B	12
	Tr. (7)		Tr. (38)		Tr. (74)
		Tr. (39)			
Tr. (28)		SF 081220 C		Tr. (5)	
SF 080437	NM 05942 B	Tr. (36)	SF 081220 B	NM 05942	SF 081229 H

T
26
N

T
25
N

CANADA OJITOS UNIT

RIO ARRIBA Co., NEW MEXICO

NSL-358
received 20 days after plat was notified.
that offset have been

OIL CONSERVATION COMMISSION
AZTEC DISTRICT

MAIN OFFICE OCC

'65 JUL 20 AM 10 05

OIL CONSERVATION COMMISSION
BOX 871
SANTA FE, NEW MEXICO

DATE July 19, 1965

Re: Proposed NSP _____

Proposed NWU _____

Proposed NSL XXXX

Proposed NFO _____

Proposed DC _____

Gentlemen:

I have examined the application dated July 15, 1965

for the Bolack-Greer, Inc. Canada Ojitos Unit #9 C-2-25N-1W
Operator Lease and Well No. S-T-R

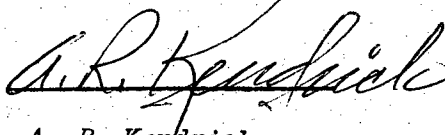
and my recommendations are as follows:

The application does not state the status of offset ownership. A plat or statement has been requested from the operator. (See attached letter)

The terrain in the area is very abrupt and the canyons very narrow.

The location has not been inspected. If inspection is desired, please advise.

Yours very truly,


A. R. Kendrick

OIL CONSERVATION COMMISSION
1000 RIO BRAZOS ROAD
AZTEC, NEW MEXICO

MAIN OFFICE OCC

1965 JUL 20 AM 10 05

July 19, 1965

Mr. Albert R. Greer
Bolack-Greer, Inc.
158 Petroleum Center Building
Farmington, New Mexico

Re: Application for Non-standard
Location for the Bolack-Greer, Inc.
#9 Canada Ojitos Unit Well,
C-2-25N-1W

Dear Al:

The above captioned application does not indicate either ownership of offset acreage or notification of offset owners as required by Rule 4 of Order R-2565.

A plat or statement of ownership should be directed to Mr. Porter for his file. Your application is being forwarded to Mr. Porter with a copy of this letter.

Yours very truly

A. R. Kendrick
Engineer, District #3

ARK:kk
cc: Oil Conservation Commission
Santa Fe, New Mexico

UNITED STATES
DEPARTMENT OF THE INTERIOR
GEOLOGICAL SURVEY

APPLICATION FOR PERMIT TO DRILL, DEEPEN, OR PLUG BACK

1a. TYPE OF WORK

DRILL ☒DEEPEN ☐PLUG BACK ☒

b. TYPE OF WELL

OIL
WELL ☒GAS
WELL ☐

OTHER

SINGLE
ZONE ☐MULTIPLE
ZONE ☒

2. NAME OF OPERATOR

BOLACK-GREER, INC.

3. ADDRESS OF OPERATOR

158 Petroleum Center Building, Farmington, New Mexico

4. LOCATION OF WELL (Report location clearly and in accordance with any State requirements.*)

At surface

1280' FNL, 1610' FWL, Sec. 2, T-25N, R-1W, N.M.P.M.

At proposed prod. zone

Same

14. DISTANCE IN MILES AND DIRECTION FROM NEAREST TOWN OR POST OFFICE*

15. DISTANCE FROM PROPOSED*
LOCATION TO NEAREST
PROPERTY OR LEASE LINE, FT.
(Also to nearest drlg. line, if any)18. DISTANCE FROM PROPOSED LOCATION*
TO NEAREST WELL, DRILLING, COMPLETED,
OR APPLIED FOR, ON THIS LEASE, FT.

16. NO. OF ACRES IN LEASE

19. PROPOSED DEPTH

6600'

17. NO. OF ACRES ASSIGNED
TO THIS WELL

20. ROTARY OR CABLE TOOLS

Rotary

21. ELEVATIONS (Show whether DF, RT, GR, etc.)

7278' GL, 7290' RKB

23.

PROPOSED CASING AND CEMENTING PROGRAM

SIZE OF HOLE	SIZE OF CASING	WEIGHT PER FOOT	SETTING DEPTH	QUANTITY OF CEMENT
17-1/2"	13-3/8"	48#	350'	400 sacks
9-7/8"	7-5/8"	20#	5600'	400 sacks
6-3/4"	5-1/2" (liner)	15.5#	6600'	100 sacks

IF COMMERCIAL PRODUCTION IS INDICATED, THE PRODUCING ZONE WILL BE
SAND-OIL FRACTURED.IN ABOVE SPACE DESCRIBE PROPOSED PROGRAM: If proposal is to deepen or plug back
zone. If proposal is to drill or deepen directionally, give pertinent data on subs
prevention program, if any.

24.

SIGNED _____

TITLE Vice-President

DATE July 14, 1965

(This space for Federal or State office use)

PERMIT NO. _____

APPROVAL DATE _____

APPROVED BY _____

TITLE _____

DATE _____

CONDITIONS OF APPROVAL, IF ANY:

*See Instructions On Reverse Side

Well Location and Acreage Dedication Plat

Section A.

Date July 14, 1965

Operator BOLACK-GREER, INC. Lease CAÑADA OJITOS UNIT
 Well No. 9 Unit Letter C Section 2 Township 25 NORTH, Range 1 WEST, NMPM
 Located 1280 Feet From THE NORTH Line, 1610 Feet From THE WEST Line
 County RIO ARriba G. L. Elevation 7278.7 Dedicated Acreage 160 Acres
 Name of Producing Formation Mancos Pool Puerto Chiquito

1. Is the Operator the only owner in the dedicated acreage outlined on the plat below?

Yes X No _____

2. If the answer to question one is "no", have the interests of all the owners been consolidated by communitization agreement or otherwise? Yes _____ No _____. If answer is "yes", Type of Consolidation.

2. If the answer to question two is "no", list all the owners and their respective interests below:

OwnerLand Description

Section B.

This is to certify that the information
 in Section A above is true and complete
 to the best of my knowledge and belief.

BOLACK-GREER, INC.

(Operator)

(Representative)


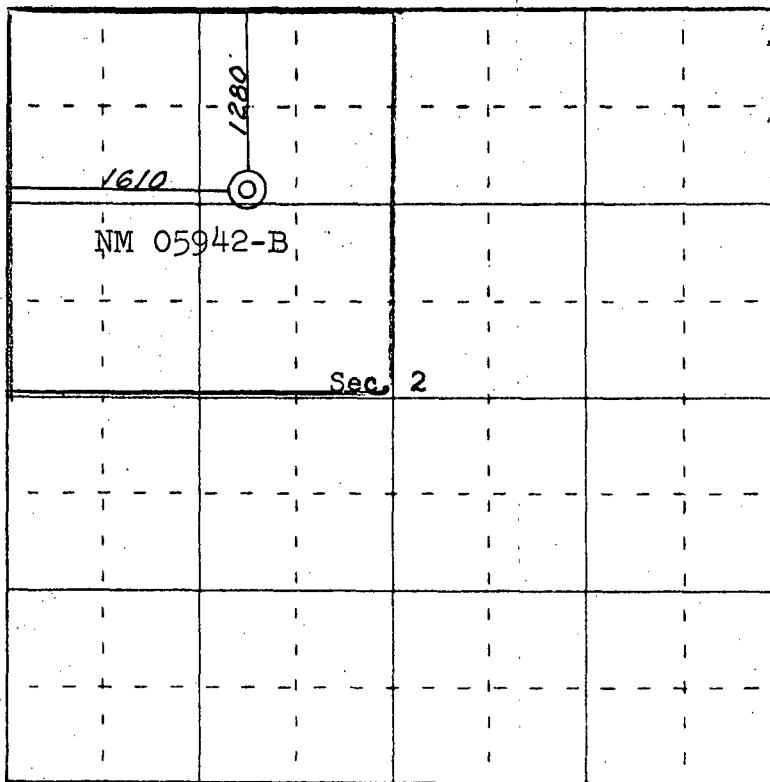
158 Petroleum Center Bldg.

(Address)

Farmington, New Mexico

Ref. GLO plat dated 12 July, 1918

Note: All distances must be from outer boundaries of section.



Scale 4 inches equal 1 mile

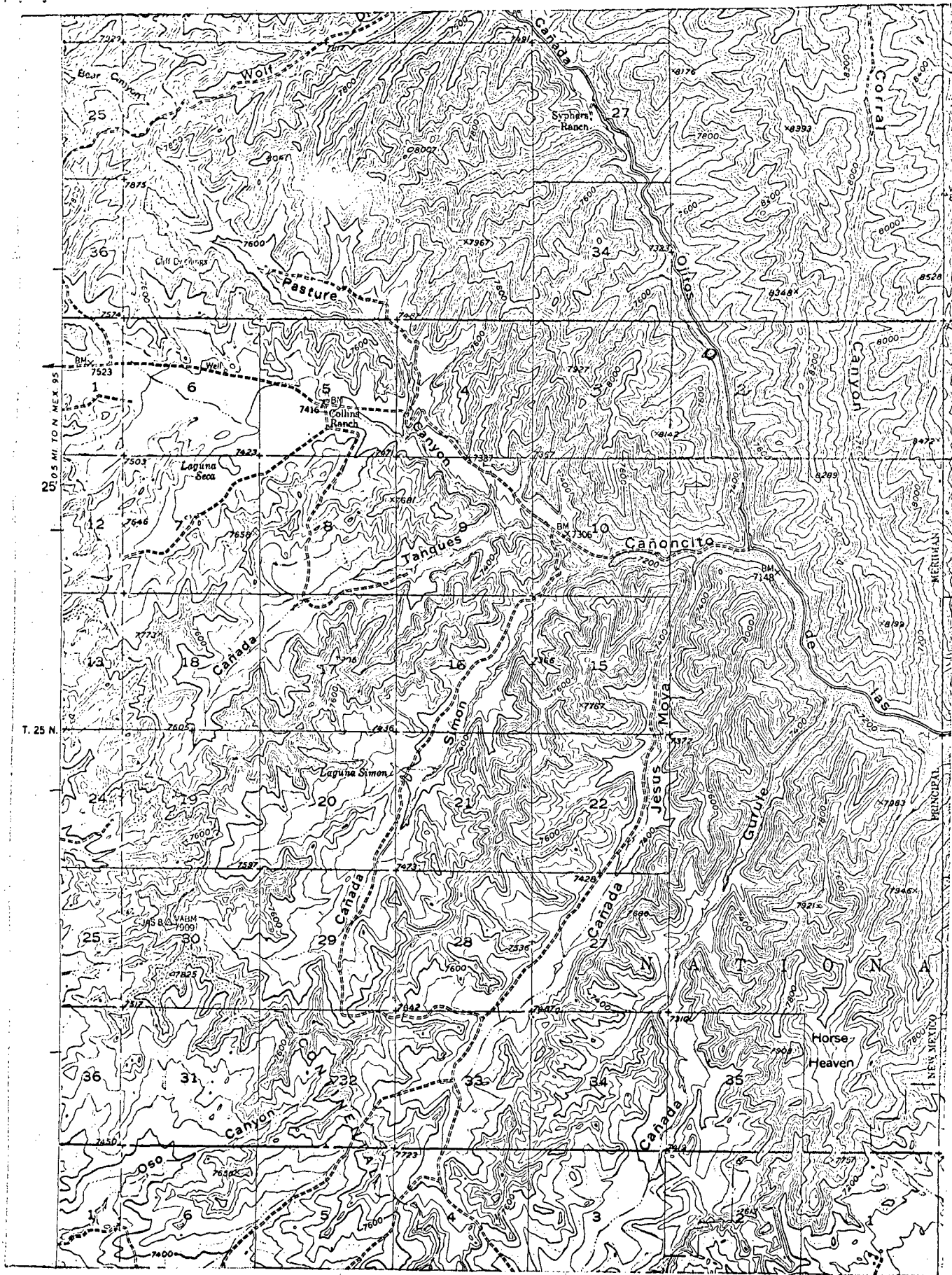
This is to certify that the above plat was prepared from field notes of actual surveys
 made by me or under my supervision and that the same are true and correct to the best
 of my knowledge and belief.

(Seal)

Farmington, New Mexico

Date Surveyed May 8, 1965

James P. Lease
 Registered Professional Engineer and/or Land Surveyor
 James P. Lease, N. Mex. Reg. No. 1463
 San Juan Engineering Company



T26N

T25N

RIW