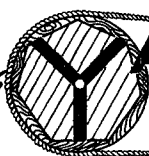
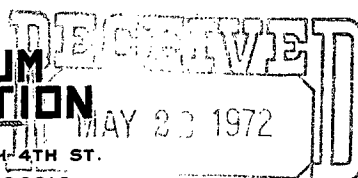


S. P. YATES
PRESIDENT
MARTIN YATES, III
VICE PRESIDENT
JOHN A. YATES
VICE PRESIDENT
B. W. HARPER
SEC-TREAS.



**YATES
PETROLEUM
CORPORATION**



YATES BUILDING - 207 SOUTH 4TH ST.

ARTESIA, NEW MEXICO - 88210

NEW MEXICO OIL CONSERVATION COMM.
Santa Fe

May 19, 1972

Mr. A. L. Porter, Jr., Secretary-Director
New Mexico Oil Conservation Commission
P. O. Box 2088
Santa Fe, New Mexico 87501

Re: Non-Standard Gas Spacing Unit,
Artesia Airport CF #1 Deepening,
Unit M. Sec. 10-17S-25E,
Eddy County, New Mexico

Dear Mr. Porter:

Application for Administrative Approval of a non-standard gas unit is hereby submitted as provided for under Rule 104-F. Subject well is located on the Artesia Airport and was drilled as an extension to the Eagle Creek San Andres Oil Field. No commercial oil pay was encountered and the well was subsequently projected for a Devonian Test. Geologically, the well was basinward with basal formations running deeper than anticipated. Considerable difficulty was experienced with the Pennsylvanian Shales and it became imperative and prudent that drilling be terminated at 8100'. A satisfactory test was obtained in the Atoka gas sand and casing was run. The well is now completed and is shut-in pending pipeline connections and exemption to the unorthodox location. It is noted that a standard gas well location would have interfered with the Airport pattern.

Yates Petroleum Corporation is the sole offset operator as shown on the attached plats, and we waive objection to the unorthodox location.

Very truly yours,

YATES PETROLEUM CORPORATION

Eddie M. Mahfood
Eddie M. Mahfood
Petroleum Engineer

EMM:jg
Attachment

ALL A

NEW MEXICO OIL CONSERVATION COMMISSION
WELL LOCATION AND ACREAGE DEDICATION PLAT

Form C-102
Supersedes C-128
Effective 1-1-65

All distances must be from the outer boundaries of the Section.

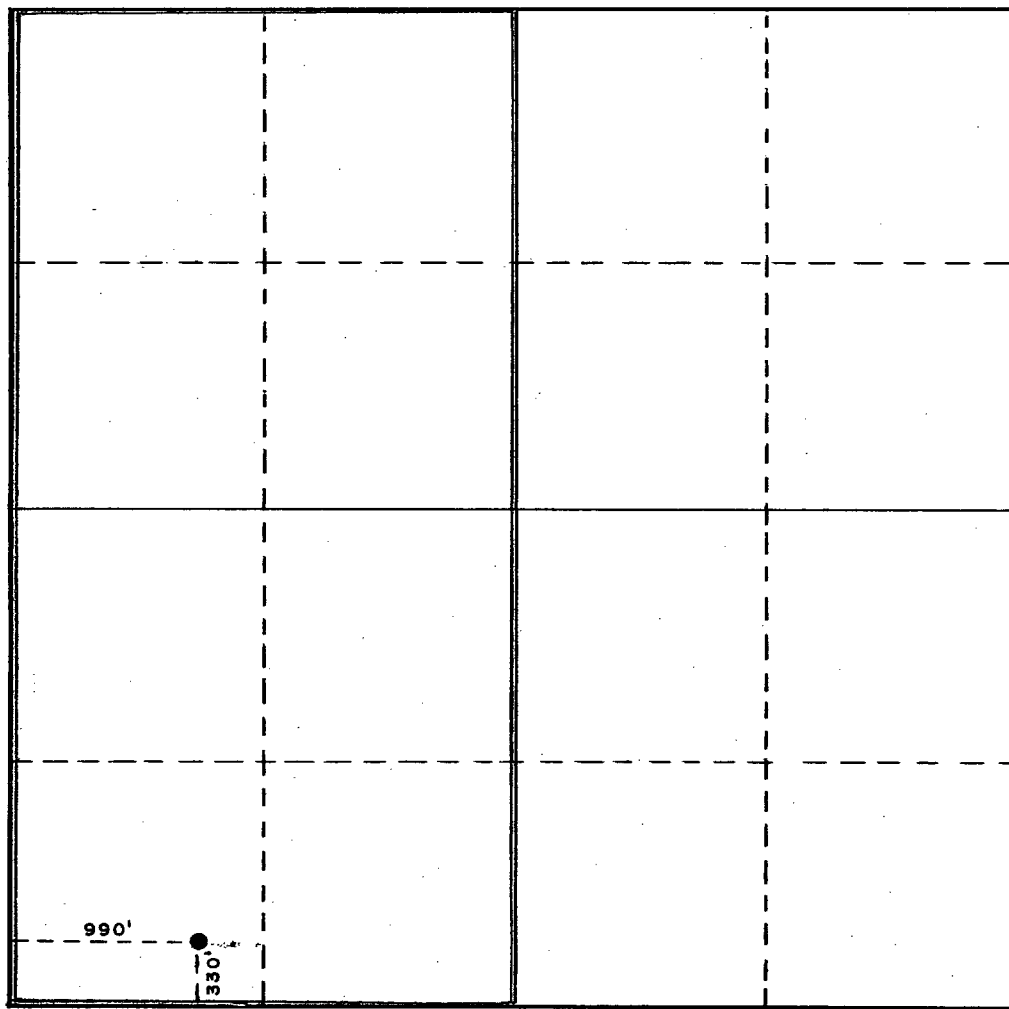
Operator Yates Petroleum Corporation		Lease Artesia Airport "CF"		Well No. 1
Unit Letter M	Section 10	Township 17S	Range 25E	County Eddy
Actual Footage Location of Well: 330 feet from the South line and 990 feet from the West line				
Ground Level Elev. 3511'	Producing Formation Atoka	Pool Eagle Creek	Dedicated Acreage: 320 Acres	

1. Outline the acreage dedicated to the subject well by colored pencil or hachure marks on the plat below.
2. If more than one lease is dedicated to the well, outline each and identify the ownership thereof (both as to working interest and royalty).
3. If more than one lease of different ownership is dedicated to the well, have the interests of all owners been consolidated by communitization, unitization, force-pooling, etc?

☐ Yes ☐ No If answer is "yes," type of consolidation _____

If answer is "no," list the owners and tract descriptions which have actually been consolidated. (Use reverse side of this form if necessary.) _____

No allowable will be assigned to the well until all interests have been consolidated (by communitization, unitization, forced-pooling, or otherwise) or until a non-standard unit, eliminating such interests, has been approved by the Commission.



CERTIFICATION

I hereby certify that the information contained herein is true and complete to the best of my knowledge and belief.

Eddie M. Mahfood

Name
Engineer

Position
Yates Petroleum Corp.

Company
5-19-72

Date

I hereby certify that the well location shown on this plat was plotted from field notes of actual surveys made by me or under my supervision, and that the same is true and correct to the best of my knowledge and belief.

REFER TO ORIGINAL PLAT

Date Surveyed

Registered Professional Engineer
and/or Land Surveyor

Certificate No.