



STATE OF NEW MEXICO
ENERGY, MINERALS AND NATURAL RESOURCES DEPARTMENT

OIL CONSERVATION DIVISION

2040 S. PACHECO
SANTA FE, NEW MEXICO 87505
(505) 827-7131

January 17, 1996

Mobil Exploration & Producing U. S. Inc.
12,450 Greenspoint Drive
Houston, Texas 77060-1991

Attention: Patricia B. Swanner

Administrative Order NSP-1708-A

Dear Ms. Swanner:

Reference is made to your application dated December 14, 1995 to reduce the acreage of the existing 120-acre non-standard gas spacing and proration unit ("GPU") in the Blinebry Gas Pool comprising the N/2 NW/4 and SE/4 NW/4 of Section 33, Township 21 South, Range 37 East, NMPM, Lea County, New Mexico, which was approved by Division Order No. R-1708, dated December 21, 1994, by omitting the 40 acres comprising the SE/4 NW/4 (Unit F) of said Section 33 from said GPU.

Division Order NSL-3583(SD), dated October 16, 1995, authorized the simultaneous dedication of the 120-acre GPU to the E. O. Carson Well No. 14 (API No. 30-025-06985), located at a standard gas well location 731 feet from the North line and 1909 feet from the West line (Unit C) of said Section 33 and the E. O. Carson Well No. 10 (API No. 30-025-06982), located at a non-standard gas well location 2051 feet from the North line and 1909 feet from the West line (Unit F) of said Section 33.

It is our understanding that such reduction of acreage is necessary due to the reclassification of the E. O. Carson Well No. 10 as a Blinebry oil completion.

By authority granted me under the provisions of Rule 2(a)4 of the Special Rules and Regulations for the Blinebry Gas Pool, as promulgated by Division Order No. R-8170, as amended, the following described 80-acre non-standard gas spacing and proration unit is hereby approved:

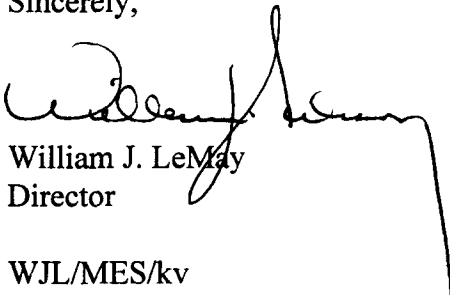
LEA COUNTY, NEW MEXICO
TOWNSHIP 21 SOUTH, RANGE 37 EAST, NMPM
Section 33: N/2 NW/4.

Administrative Order NSP-1708-A
Mobil Exploration & Producing U. S. Inc.
January 17, 1996
Page 2

Said unit is to be dedicated to the above-described E. O. Carson Well No. 14, with allowable assigned thereto in accordance with Rule 5 of said special pool rules based upon the unit size of 80 acres.

It is further ordered that Division Administrative Orders NSL-3583(SD) and NSP-1708 shall be placed in abeyance until further notice.

Sincerely,



William J. LeMay
Director

WJL/MES/kv

cc: Oil Conservation Division - Hobbs
File: NSL-3583(SD)
NSP-1708
NSL-3100(SD)
NSL-593 ✓



STATE OF NEW MEXICO
ENERGY, MINERALS AND NATURAL RESOURCES DEPARTMENT
OIL CONSERVATION DIVISION

BRUCE KING
GOVERNOR

2040 S. PACHECO
SANTA FE, NEW MEXICO 87505
(505) 827-7131

December 21, 1994

Mobil Exploration and Producing U. S. Inc.
12450 Greenspoint Drive
Houston, Texas 77060-1991

Attention: Patricia B. Swanner

Administrative Order NSP-1708

Dear Ms. Swanner:

Reference is made to your application dated September 16, 1994 for a 120-acre non-standard gas spacing and proration unit consisting of the following acreage in the Blinebry Oil and Gas Pool:

LEA COUNTY, NEW MEXICO
TOWNSHIP 21 SOUTH, RANGE 37 EAST, NMPM
Section 33: N/2 NW/4 and SE/4 NW/4

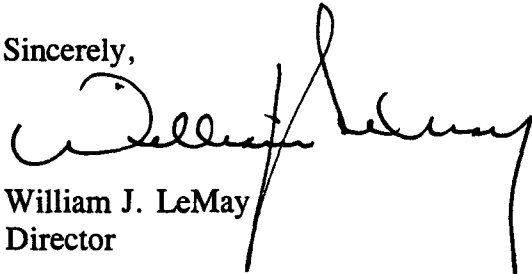
It is my understanding that this unit is to be dedicated to your existing E. O. Carson Well No. 14 (API No. 30-025-06985), located at a standard gas well location 731 feet from the North line and 1909 feet from the West line (Unit C) of said Section 33.

By authority granted me under the provisions of Rule 2(a)4 of the Special Rules and Regulations for the Blinebry Oil and Gas Pool, as promulgated by Division Order No. R-8170, as amended, you are hereby authorized to operate the above-described non-standard gas spacing and proration

Administrative Order NSP-1708
Mobil Exploration & Producing U.S. Inc.
December 21, 1994
Page 2

unit, with allowable assigned thereto in accordance with Rule 5 of said special pool rules based upon the unit size of 120 acres.

Sincerely,



William J. LeMay
Director

WJL/mes/kv

cc: Oil Conservation Division - Hobbs
File: NSL-3100(SD)
NSL-593

REMARKS: Previous Division Administrative Order NSL-3100(SD), which authorized the simultaneous dedication of Blinbry gas production from both the subject E. O. Carson Well No. 14 and the E. O. Carson Well No. 9, located at an unorthodox gas well location 2051 feet from the North line and 589 feet from the West line (Unit E) of said section 33, shall be placed in abeyance until further notice.

STATE OF NEW MEXICO

ENERGY, MINERALS AND NATURAL RESOURCES DEPARTMENT

OIL CONSERVATION DIVISION



BRUCE KING
GOVERNOR



POST OFFICE BOX 2088
STATE LAND OFFICE BUILDING
SANTA FE, NEW MEXICO 87504
(505) 827-5800

February 24, 1992

Mobil Exploration and Producing U.S. Inc.
P.O. Box 633
Midland, Texas 79702-0633

Attention: Kaye Pollock

Administrative Order NSL-3100(SD)

Dear Ms. Pollock:

Reference is made to your application dated January 27, 1992, for an unorthodox Blinebry gas well location in an existing standard 160-acre gas spacing and proration unit (GPU) for said Blinebry Oil and Gas Pool comprising the NW/4 of Section 33, Township 21 South, Range 37 East, NMPM, Lea County, New Mexico. Said GPU presently has dedicated thereon the E.O. Carson Well No. 14 located in Unit C of Section 33.

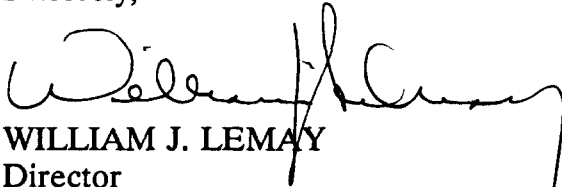
By authority granted me under the provisions of General Rule 2(c) of the Special Rules and Regulations for the Blinebry Oil and Gas Pool, as promulgated by Division Order No. R-8170 as amended, the following described well located at an unorthodox gas well location is hereby approved:

E.O. Carson Well No. 9
2051' FNL - 589' FWL (Unit E)

Mobil Exploration and Producing U.S. Inc.
Administrative Order NSL-3100(SD)
Page 2
February 24, 1992

Also, you are hereby authorized to simultaneously dedicate Blinebry Gas production from the E.O. Carson Well No. 9 with the E.O. Carson Well No. 14. Furthermore, you are hereby permitted to produce the allowable assigned the subject GPU from both of said wells in any proration.

Sincerely,



WILLIAM J. LEMAY
Director

WJL/MES/jc

cc: Oil Conservation Division - Hobbs
File: NSL-593



STATE OF NEW MEXICO
ENERGY, MINERALS AND NATURAL RESOURCES DEPARTMENT
OIL CONSERVATION DIVISION



BRUCE KING
GOVERNOR

ANITA LOCKWOOD
CABINET SECRETARY

November 24, 1993

POST OFFICE BOX 2088
STATE LAND OFFICE BUILDING
SANTA FE, NEW MEXICO 87504
(505) 827-5800

Mobil Exploration and Producing, U.S., Inc.
Houston Division
12450 Greenspoint Drive
Houston, TX 77060-1991

Attention: Bobbie R. Brown

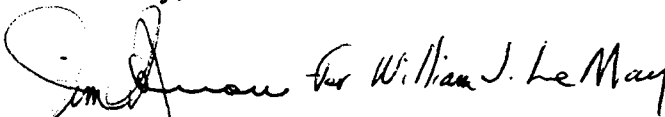
**RE: Administrative Order NSL-3100(SD); NW/4 of Section 33,
Township 21 South, Range 37 East, NMPM, Blinebry Oil
and Gas Pool, Lea County, New Mexico.**

Dear Ms. Brown:

Reference is made to your letter dated October 29, 1993 requesting reactivation of Division Administrative Order NSL-3100(SD), which authorized the simultaneous dedication of Blinebry gas production from its E.O. Carson Well Nos. 9 and 14 located in Units E and C, respectively, to a standard 160-acre gas spacing and proration unit comprising the NW/4 of Section 33, Township 21 South, Range 37 East, NMPM, Lea county, New Mexico. No objections have been received from any of the offset operators notified of this request within the twenty-day period required under Rule 2(c) of the Special Rules and Regulations for the Blinebry Oil and Gas Pool, as promulgated by Division Order No. R-8170, as amended.

Therefore, all provisions of Division Administrative Order NSL-3100(SD), dated February 24, 1992, shall continue in full force and effect until further notice.

Sincerely,


William J. LeMay
Director

WJL/MES/amg

cc: Oil Conservation Division - Hobbs
File: NSL-593
NSL-3100(SD)