

597
104 F
Lively Exploration Company
960 Petroleum Club Building
Denver, Colorado 80202

January 29, 1973

CERTIFIED MAIL NO. 536816
RETURN RECEIPT REQUESTED
New Mexico Oil Conservation Commission (3)
1000 Rio Brazos Road
Aztec, New Mexico 87410



Re: Request for Administrative Approval
of Unorthodox Basin Dakota Location
for Lively Well No. 13, N/2 Section
18-28N-8W, San Juan County, New
Mexico

Gentlemen:

Administrative approval for an unorthodox location for a Basin Dakota test, the Lively Well No. 13, located 480' from North Line and 590' from East Line of Section 18-28N-8W, San Juan County, New Mexico is hereby requested.

The N/2 of Section 18 is the proration unit and it falls at the junction of Canon Largo, Carrizo Creek, Blanco Canyon, and is crossed by an irrigation project. For topographic reasons, it is necessary that our well stay up out of the washes to preclude inundation of the well by water during flood times. Placing the well in Unit A would ease future operations in that condensate trucks would not have to cross any of the washes and would be several miles closer to the highway compared to a possible location on the west side of the unit. In inclement weather, this would assure steady operation of the wells and preclude shut-down time because of inability to truck the condensate out.

Enclosed are:

1. Topographic plat showing spacing unit, other offset Dakota wells, and offset operators.
2. Form C-102 showing surveyed location of Lively No. 13.

Request

Page 2

Basin Dakota rights of offset leases are owned by El Paso Natural Gas Company, Tenneco Oil Company, Continental Oil Company, and Crown Central Petroleum Corporation. Copies of this application have been mailed to them as of the date of this letter.

Very truly yours,

A handwritten signature in dark ink, appearing to read "V. E. Shryack", is written over the typed name.

Lively Exploration Company

V. E. Shryack, Agent

VES/lid

cc: El Paso Natural Gas Company
P.O. Box 990
Petroleum Club Plaza Building
Farmington, New Mexico 87401

Continental Oil Company
152 North Durbin Street
Casper, Wyoming 82601

Tenneco Oil Company
Suite 1200
Lincoln Tower Building
Denver, Colorado 80203

Crown Central Petroleum Corporation
Suite 1002
Wilco Building
Midland, Texas 97701

T. 29 N.

2 080 000 FEET
(CENTRAL)

MANZANARES

Medina Canyon

Cutter Canyon

Jesus Creek

Carrizo

HIKELINE

Creek

BLANCO

Hollis Pass

Fresno Canyon

Jaques Can

Huerfano Canyon

Tenneco
Warren
Comm
IK

EPNG Co

Tenneco-
Conoco

Crown
Control

(BLOOMFIELD)

**NEW MEXICO OIL CONSERVATION COMMISSION
WELL LOCATION AND ACREAGE DEDICATION PLAT**

Form C-102
Supersedes C-120
Effective 1-1-65

All distances must be from the outer boundaries of the Section.

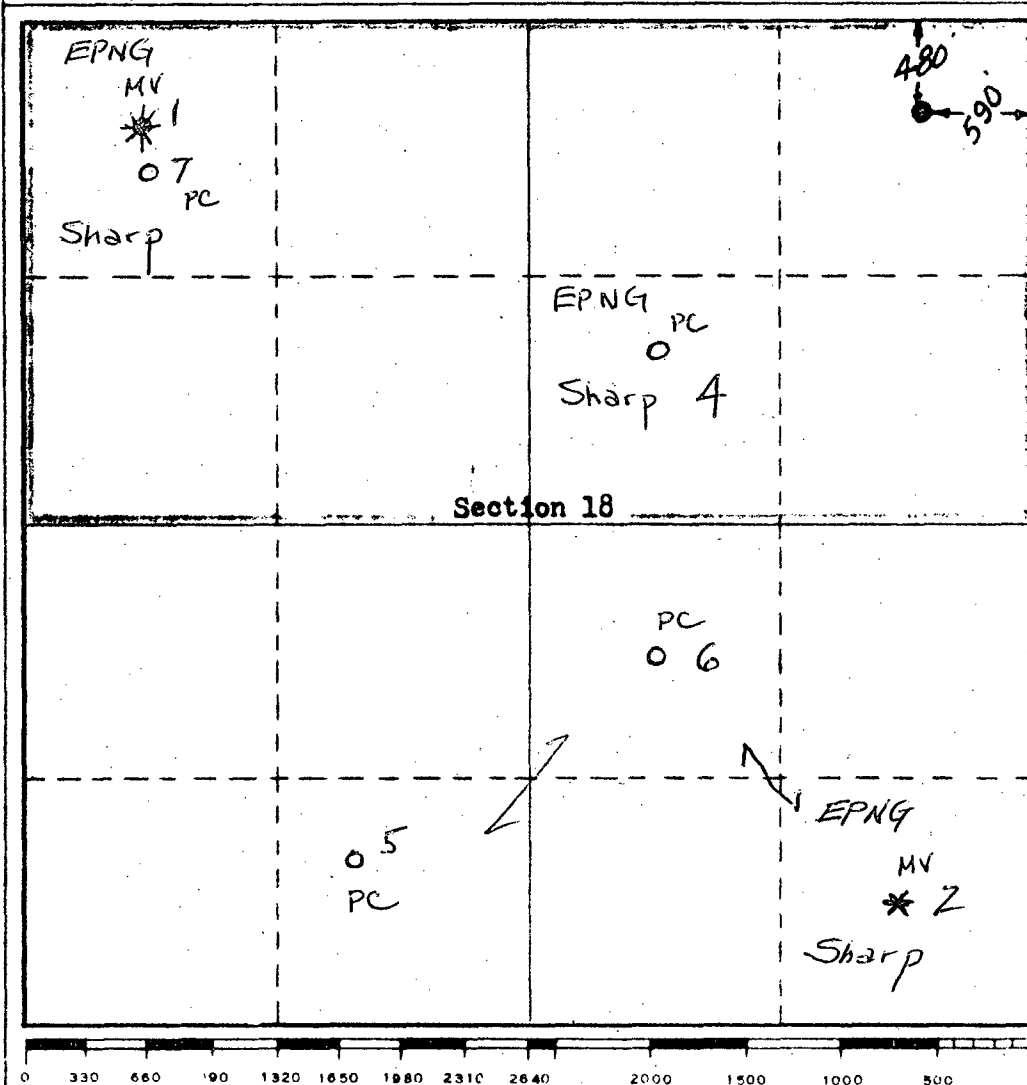
| | | | | | |
|--|--------------------------------------|-----------------------------|---|---------------------------|----------|
| Operator Lively Exploration Company | | | Lease | | Well No. |
| Unit Letter A | Section 18 | Township 28 North | Range 8 West | County San Juan | |
| Actual Footage Location of Well: 480 feet from the North line and 590 feet from the East line | | | | | |
| Ground Level Elev. 5755 | Producing Formation Dakota | Pool Basin Dakota | Dedicated Acreage: 312.11 Acres | | |

1. Outline the acreage dedicated to the subject well by colored pencil or hachure marks on the plat below.
2. If more than one lease is dedicated to the well, outline each and identify the ownership thereof (both as to working interest and royalty).
3. If more than one lease of different ownership is dedicated to the well, have the interests of all owners been consolidated by communitization, unitization, force-pooling, etc?

☐ Yes ☐ No If answer is "yes," type of consolidation _____


If answer is "no," list the owners and tract descriptions which have actually been consolidated. (Use reverse side of this form if necessary.) _____

No allowable will be assigned to the well until all interests have been consolidated (by communitization, unitization, forced-pooling, or otherwise) or until a non-standard unit, eliminating such interests, has been approved by the Commission.



| | |
|---|-------------------------|
| CERTIFICATION | |
| I hereby certify that the information contained herein is true and complete to the best of my knowledge and belief. | |
| Name | |
| Position | |
| Company | |
| Date | |
| I hereby certify that the well location shown on this plat was plotted from field notes of actual surveys made by me or under my supervision, and that the same is true and correct to the best of my knowledge and belief. | |
| Date Surveyed | January 12, 1973 |
| Registered Professional Engineer and | 3084 |
| Certified | NEW MEXICO |

Lively Exploration Company
960 Petroleum Club Building
Denver, Colorado 80202



February 6, 1973

Mr. A. L. Porter, Secy. Director
New Mexico Oil Conservation Commission
P.O. Box 2088
Santa Fe, New Mexico 87501

Re: Request for Administrative Approval
of Unorthodox Basin Dakota Location
for Lively Well No. 13, N/2 Section
18-28N-8W, San Juan County, New
Mexico

Dear Mr. Porter:

Reference is made to my letter of January 29, 1973 under the above subject. This is a supplemental letter requested by Mr. Emery C. Arnold.

Our primary reason for desiring a location in the NE/4 of Section 18 is to preclude the necessity of moving the drilling rig across Canon Largo over the small bridge about three miles Northwest of our location. We are employing a sizeable drilling rig and to get it across the bridge would require dismantling of the rig, resulting in considerable additional expense and time-delay.

Our secondary reason which was partially discussed in my letter of January 29, 1973 is to improve the efficiency of our future operations by keeping this location on the Northeast side of Canon Largo along with our other nearby locations.

Thank you for your consideration in this matter.

Yours very truly,

Lively Exploration Company
V. E. Shryack, Agent

VES/lid

cc: Mr. Emery C. Arnold
New Mexico Oil Conservation Commission
1000 Rio Brazos Road
Aztec, New Mexico 87410

OIL CONSERVATION COMMISSION
3 DISTRICT

OIL CONSERVATION COMMISSION
BOX 2088
SANTA FE, NEW MEXICO

DATE 2-2-73


Re: Proposed NSP _____

Proposed NWU _____

Proposed NSL ✓

Proposed NFO _____

Proposed MC _____



Gentlemen:

OIL CONSERVATION COMMISSION

Santa Fe

I have examined the application dated 1-29-73

for the Lively Exploration Co Lively #1 480/N 590/E 18-28N8W
Operator Lease and Well No. S-T-R

and my recommendations are as follows:


Topography is verified & non-standard location is justified
if well is to be located in NE Quarter of Sec 18. Well
could be located in SW ^{if NW} Quarter as a standard location but
such a location would cause operator to incur considerable
additional expense because of rig move as mentioned in Supplemental
letter. If OFFSOLs do not object Yours very truly,
To Location I recommend approval
if any do object I recommend Ernest L. Ames
disapproval.

Tenneco Oil
A Tenneco Company

Suite 1200
Lincoln Tower Building
Denver, Colorado 80203
(303) 292-9920



February 13, 1973



rental *NSL-597*

New Mexico Oil Conservation Commission
1000 Rio Brazos Road
Aztec, New Mexico 87410

Re: Request for Unorthodox Location
Lively Well No. 13,
San Juan County, New Mexico

Gentlemen:

Tenneco Oil Company, as an offset operator, has no objection for the granting of the subject request for administrative approval for an unorthodox location.

Very truly yours,

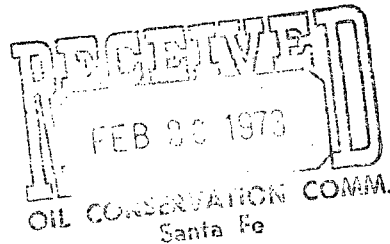
TENNECO OIL COMPANY

R.A. Williford
R. A. Williford
District Production Manager

ADR/dw



Ant & K El Paso Natural Gas Company
El Paso, Texas 79978
February 8, 1973



Lively Exploration Company
960 Petroleum Club Building
Denver, Colorado 80202

Gentlemen:

El Paso Natural Gas Company has no objection to the proposed location of your Lively #13 well, 480' FNL and 590' FEL of Section 18, Township 28 North, Range 8 West, San Juan County, New Mexico.

Yours very truly,

EL PASO NATURAL GAS COMPANY

By: *T. W. Butts*
Attorney-in-Fact 99

nja
NM-906

cc: New Mexico Oil
Conservation Commission
1000 Rio Brazos Road
Aztec, New Mexico

