

# TEXAS INTERNATIONAL PETROLEUM CORPORATION

1720 WILCO BUILDING

MIDLAND, TEXAS 79701

PHONE 915-682-9741

August 21, 1974

New Mexico Oil Conservation Commission  
P. O. Box 2088  
Santa Fe, New Mexico 87501

Attention: Mr. A. L. Porter, Jr., Secretary-Director

Re: Hudson-Federal #1  
Sec. 29, T-20-S, R-30-E,  
Eddy County, New Mexico

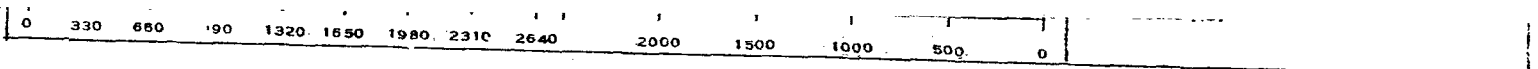

Gentlemen:

Texas International Petroleum Corporation, as operator, respectfully requests approval for the recompletion of the Hudson-Federal #1 in the Golden Lane (Strawn) Field on a 320 acre proration tract occupying the entire south half of Section 29, T-20-S, R-30-E, Eddy County, New Mexico, at an unorthodox location of 1650' FSL and 1650' FEL of the Section. The subject well was completed as a Morrow producer prior to plug back and recompletion in the Strawn. All operators of proration or spacing units offsetting the subject tract have been notified of this application by registered mail.

Yours very truly,

*D. L. Murphy*  
G. L. Murphy  
Division Engineer

cc: Mr. Gressett  
NMOCC  
Artesia, New Mexico



EHW:as

DATE: 8-21-74

SCALE: 1"=2000'

**NEW MEXICO OIL CONSERVATION COMMISSION  
WELL LOCATION AND ACREAGE DEDICATION PLAT**

Form C-102  
Supersedes C-128  
Effective 1-1-55

All distances must be from the outer boundaries of the Section.

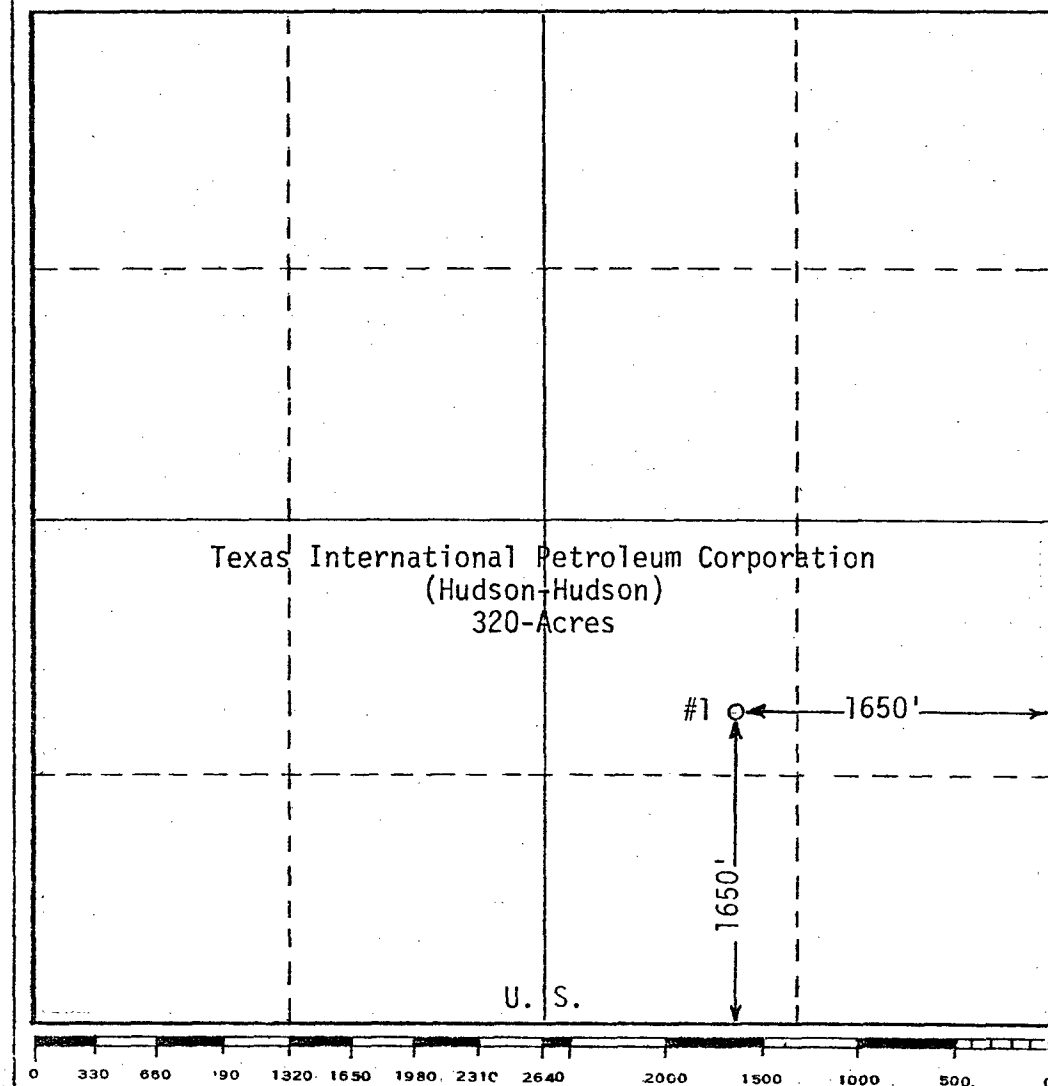
Operator <b>Texas International Petroleum Corp.</b>			Lease <b>Hudson-Federal</b>		Well No. <b>1</b>
Unit Letter <b>J</b>	Section <b>29</b>	Township <b>20S</b>	Range <b>30E</b>	County <b>Eddy</b>	
Actual Footage Location of Well:					
<b>1650</b> feet from the <b>South</b> line and		<b>1650</b> feet from the <b>East</b> line			
Ground Level Elev. <b>3394</b>	Producing Formation <b>Strawn</b>	Pool <b>Golden Lane</b>	Dedicated Acreage: <b>320</b> Acres		

1. Outline the acreage dedicated to the subject well by colored pencil or hachure marks on the plat below.
2. If more than one lease is dedicated to the well, outline each and identify the ownership thereof (both as to working interest and royalty).
3. If more than one lease of different ownership is dedicated to the well, have the interests of all owners been consolidated by communitization, unitization, force-pooling, etc?

☐ Yes   ☐ No   If answer is "yes," type of consolidation \_\_\_\_\_

If answer is "no," list the owners and tract descriptions which have actually been consolidated. (Use reverse side of this form if necessary.) \_\_\_\_\_

No allowable will be assigned to the well until all interests have been consolidated (by communitization, unitization, forced-pooling, or otherwise) or until a non-standard unit, eliminating such interests, has been approved by the Commission.



**CERTIFICATION**

*I hereby certify that the information contained herein is true and complete to the best of my knowledge and belief.*

Name  
*D. L. Murphy*  
Position  
**Division Engineer**  
Company  
**Texas International Pet. Corp.**  
Date  
**8-21-1974**

*I hereby certify that the well location shown on this plat was plotted from field notes of actual surveys made by me or under my supervision, and that the same is true and correct to the best of my knowledge and belief.*

Date Surveyed  
  
Registered Professional Engineer  
and/or Land Surveyor

Certificate No.

R

30

E

19

20

21

AMOCO  
Federal

AMOCO

SUN

AMOCO

PAN AMER.  
U.S.A. - Emperor Oil

28

30

OPEN

29

Tex. Int. Petr. Corp.  
Hudson - Fed.

TEX. INT. PETR.

H.E. YATES

GULF

HUDSON &amp; HUDSON

TIPCO  
Pennzoil - Fed.

31

TIPCO  
Lowe - Fed.WESTERN OIL  
Yates - State

32

STOLTZ & CO.  
Yates - St.GULF OIL  
Eddy - St.PENNZOIL  
Hudson - Fed.

33

PENNZOIL

LOCATION PLAT

TEX. INT. PETR. CORP. NO. 1 HUDSON-FED.

1650 FS &amp; EL OF

SEC. 29, T-20-S, R-30-E

EDDY COUNTY, NEW MEXICO

DATE: 8-21-74

SCALE: 1"=2000'

MEADCO  
Harris - BellWESTBROOK  
(Un. of Calif.)  
Cowden - Fed.

5



**Amoco Production Company**

500 Jefferson Building  
P.O. Box 3092  
Houston, Texas 77001

E. E. Morris  
Division Engineer

August 30, 1974

File: DRC-986.51NM-3068

Re: Irregular Location Waiver  
Hudson-Federal #1  
Sec. 29, T-20-S, R-30-E  
Eddy County, New Mexico

New Mexico Oil Conservation Commission  
P. O. Box 2088  
Santa Fe, NM 87501

Attention: Mr. A. L. Porter, Jr.

Gentlemen:

Texas International Petroleum Corporation has made application to recomplete the subject well in the Golden Lane (Strawn) Pool, Eddy County, New Mexico. The 320 acre proration tract occupies the entire South half of Section 29, T-20-S, R-30-E, and the well is located 1650' from the South and East Section lines.

As an offset operator, Amoco Production Company has no objection to this application and hereby waives notice and hearing.

Very truly yours,

cc: Texas International Petroleum Corporation  
1720 Wilco Building  
Midland, TX 79701

EHW:as



# TEXAS INTERNATIONAL PETROLEUM CORPORATION

1720 WILCO BUILDING

MIDLAND, TEXAS 79701

PHONE 915-682-9741

September 6, 1974

New Mexico Oil Conservation Commission  
P. O. Box 2088  
Santa Fe, New Mexico 87501

Attention: Mr. A. L. Porter, Jr.

Re: Unorthodox Location Waivers  
Hudson-Federal #1  
Sec. 29, T-20-S, R-30-E  
Eddy County, New Mexico

Gentlemen:

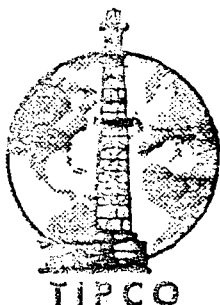
Please find in attachment waivers concerning Texas International Petroleum Corporation's request for an unorthodox location for the above captioned well. All offset operators to the subject lease have now approved this location.

Yours very truly,

  
G. L. Murphy  
Division Engineer

GLM/pw

Attachments:  
cc: Mr. Bill Gressett  
NMOCC  
Artesia, New Mexico



# TEXAS INTERNATIONAL PETROLEUM CORPORATION

RECEIVED

AUG 21 1974

TIPCO  
MIDLAND, TEXAS

1720 WILCO BUILDING

MIDLAND, TEXAS 79701

PHONE 915-682-9741

August 21, 1974

Amoco Production Company  
Box 68  
Hobbs, New Mexico 88240

Sun Oil Company  
Box 1861  
Midland, Texas 79701

Hudson & Hudson  
1000 1st Nat'l Bank Building  
Ft. Worth, Texas 76102

A. E. Yates Company  
112 North First Street  
Artesia, New Mexico 88210

Gulf Oil Corporation  
Box 1150  
Midland, Texas 79701

Re: Hudson-Federal #1  
Eddy County, New Mexico

Gentlemen:

Please be advised that Texas International Petroleum Corporation, as operator of the Hudson-Federal #1, is making application to the New Mexico Oil Conservation Commission for approval to recomplete the subject well in the Strawn formation on a 320 acre proration tract occupying the entire south half of Section 29, T-20-S, R-30-E, Eddy County, New Mexico. The well is located 1650' FEL and 1650' FSL of the Section and will therefore require administrative approval for an unorthodox location.

We respectfully request that you waive any objection to this unorthodox location as an offset operator by signing below and returning one copy of this letter to the undersigned.

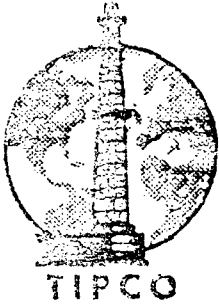
Yours very truly,

G. L. Murphy  
Division Operations Manager

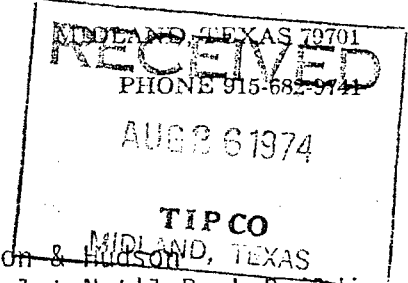
APPROVED BY: DATE August 23, 1974

COMPANY Hudson & Hudson

TEXAS INTERNATIONAL PETROLEUM CORPORATION



1720 WILCO BUILDING



August 21, 1974

Amoco Production Company  
Box 68  
Hobbs, New Mexico 88240

Sun Oil Company  
Box 1861  
Midland, Texas 79701

Hudson & Hudson  
1000 1st Nat'l Bank Building  
Ft. Worth, Texas 76102

W. E. Yates Company  
112 North First Street  
Artesia, New Mexico 88210

Gulf Oil Corporation  
Box 1150  
Midland, Texas 79701

Re: Hudson-Federal #1  
Eddy County, New Mexico

Gentlemen:

Please be advised that Texas International Petroleum Corporation, as operator of the Hudson-Federal #1, is making application to the New Mexico Oil Conservation Commission for approval to recompleate the subject well in the Strawn formation on a 320 acre proration tract occupying the entire south half of Section 29, T-20-S, R-30-E, Eddy County, New Mexico. The well is located 1650' FEL and 1650' FSL of the Section and will therefore require administrative approval for an unorthodox location.

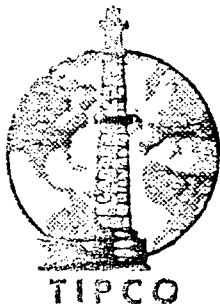
We respectfully request that you waive any objection to this unorthodox location as an offset operator by signing below and returning one copy of this letter to the undersigned.

Yours very truly,

G. L. Murphy  
Division Operations Manager

APPROVED BY: DATE 8/23/74

COMPANY Harvey B. Yates Co.



# TEXAS INTERNATIONAL PETROLEUM CORPORATION

RECEIVED

AUG 30 1974

TIPCO  
MIDLAND, TEXAS

August 21, 1974

1720 WILCO BUILDING

MIDLAND, TEXAS 79701

PHONE 915-682-9741

Amoco Production Company  
Box 68  
Hobbs, New Mexico 88240

Sun Oil Company  
Box 1861  
Midland, Texas 79701

Hudson & Hudson  
1000 1st Nat'l Bank Building  
Ft. Worth, Texas 76102

A. E. Yates Company  
112 North First Street  
Artesia, New Mexico 88210

Gulf Oil Corporation  
Box 1150  
Midland, Texas 79701

Re: Hudson-Federal #1  
Eddy County, New Mexico

Gentlemen:

Please be advised that Texas International Petroleum Corporation, as operator of the Hudson-Federal #1, is making application to the New Mexico Oil Conservation Commission for approval to recomplete the subject well in the Strawn formation on a 320 acre proration tract occupying the entire south half of Section 29, T-20-S, R-30-E, Eddy County, New Mexico. The well is located 1650' FEL and 1650' FSL of the Section and will therefore require administrative approval for an unorthodox location.

We respectfully request that you waive any objection to this unorthodox location as an offset operator by signing below and returning one copy of this letter to the undersigned.

Yours very truly,

G. L. Murphy  
Division Operations Manager

APPROVED BY:

DATE August 26, 1974

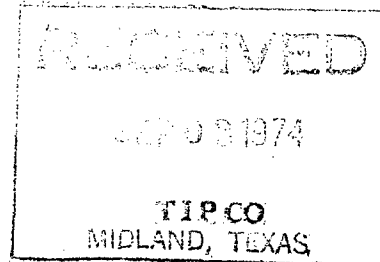
COMPANY SUN OIL COMPANY





Amoco Production Company

500 Jefferson Building  
P.O. Box 3092  
Houston, Texas 77001



August 30, 1974

File: DRC-986.51NM-3068

Re: Irregular Location Waiver  
Hudson-Federal #1  
Sec. 29, T-20-S, R-30-E  
Eddy County, New Mexico

New Mexico Oil Conservation Commission  
P. O. Box 2083  
Santa Fe, NM 87501

Attention: Mr. A. L. Porter, Jr.

Gentlemen:

Texas International Petroleum Corporation has made application to recomplete the subject well in the Golden Lane (Strawn) Pool, Eddy County, New Mexico. The 320 acre proration tract occupies the entire South half of Section 29, T-20-S, R-30-E, and the well is located 1650' from the South and East Section lines.

As an offset operator, Amoco Production Company has no objection to this application and hereby waives notice and hearing.

Very truly yours,

*E. E. Morris*

cc: Texas International Petroleum Corporation  
1720 Wilco Building  
Midland, TX 79701

EHW:as

# Gulf Oil Company - U.S.

PRODUCTION DEPARTMENT

MIDLAND DISTRICT

W. B. Hopkins  
DISTRICT PRODUCTION MANAGER  
J. L. Pike  
DISTRICT OPERATIONS MANAGER  
M. B. Moseley  
DISTRICT SERVICES MANAGER  
A. J. Evans, Jr.  
DISTRICT ENVIRONMENTAL & SAFETY MANAGER  
J. C. Howard  
DISTRICT EMPLOYEE RELATIONS MANAGER

P. O. Drawer 1150  
Midland, Texas 79701

August 27, 1974

Oil Conservation Commission  
State of New Mexico  
P. O. Box 2088  
Santa Fe, New Mexico 87501

Attention: Mr. A. L. Porter, Jr.

Re: Request for Unorthodox Location  
for Texas International Petroleum  
Corporation's Hudson Federal Well  
No. 1, Golden Lane, (Strawn) Field,  
Eddy County, New Mexico

Gentlemen:

This is to advise that Gulf Oil Corporation has been given due notice that Texas International Petroleum Corporation has made application for an unorthodox location for their Hudson-Federal Well No. 1, Golden Lane (Strawn) Field, Eddy County, New Mexico.

We hereby waive any objection to the granting of this application for the above well which is located:


1650' FEL and 1650 FSL of  
Section 29, T20S, R-30E,  
Eddy County, New Mexico.

Executed this 27th day of August, 1974.

Yours very truly,

GULF OIL CORPORATION

BY

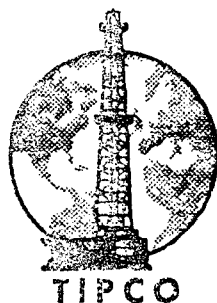
  
W. C. Palmer  
District Engineer



CVB/cab

*B. Breve.*

# TEXAS INTERNATIONAL PETROLEUM CORPORATION



1720 WILCO BUILDING

MIDLAND, TEXAS 79701

PHONE 915-682-9741

September 6, 1974

New Mexico Oil Conservation Commission  
P. O. Box 2088  
Santa Fe, New Mexico 87501

Attention: Mr. A. L. Porter, Jr.

Re: Unorthodox Location Waivers  
Hudson-Federal #1  
Sec. 29, T-20-S, R-30-E  
Eddy County, New Mexico

Gentlemen:

Please find in attachment waivers concerning Texas International Petroleum Corporation's request for an unorthodox location for the above captioned well. All offset operators to the subject lease have now approved this location.

Yours very truly,

*D. L. Murphy*  
G. L. Murphy  
Division Engineer

GLM/pw

Attachments:  
cc: Mr. Bill Gressett  
NMOCC  
Artesia, New Mexico