

334-6003

F. P. CRUM, JR.

P. O. BOX 400
AZTEC, NEW MEXICO 87410

CONSULTANT GEOLOGIST
DRILLING & COMPLETION
LEASE MANAGEMENT

October 23, 1975


NSL-733

104 F

Due Nov 16

Mr. Joe D. Ramey
New Mexico Oil Conservation Commission
Box 2088
Santa Fe, New Mexico 87501

Re: BOLIN OIL COMPANY
Candado #15
D - Sec. 25 T26N R7W



Dear Mr. Ramey:

As provided in Rule 104-F, we are requesting an exception to the location requirement of Rule 104-C II (b) for the above captioned well to be located 640' FNL and 630' FWL of Section 25.

The well is proposed to be a South Blanco Pictured Cliffs and Otero Chacra dual completion.

The reason for the non-standard location is because of topographical conditions and the excessive cost of constructing a standard location.

The attached copy of a USGS topography map shows the general situation.

We would appreciate a reply at your earliest convenience as we would like to start this well before bad weather sets in.

Very truly yours,

F. P. Crum, Jr., agent
BOLIN OIL COMPANY

FPCJR/lg
Attachments

NEW MEXICO OIL CONSERVATION COMMISSION
WELL LOCATION AND ACREAGE DEDICATION PLAT

Form C-102
Supersedes C-128
Effective 1-1-65

All distances must be from the outer boundaries of the Section.

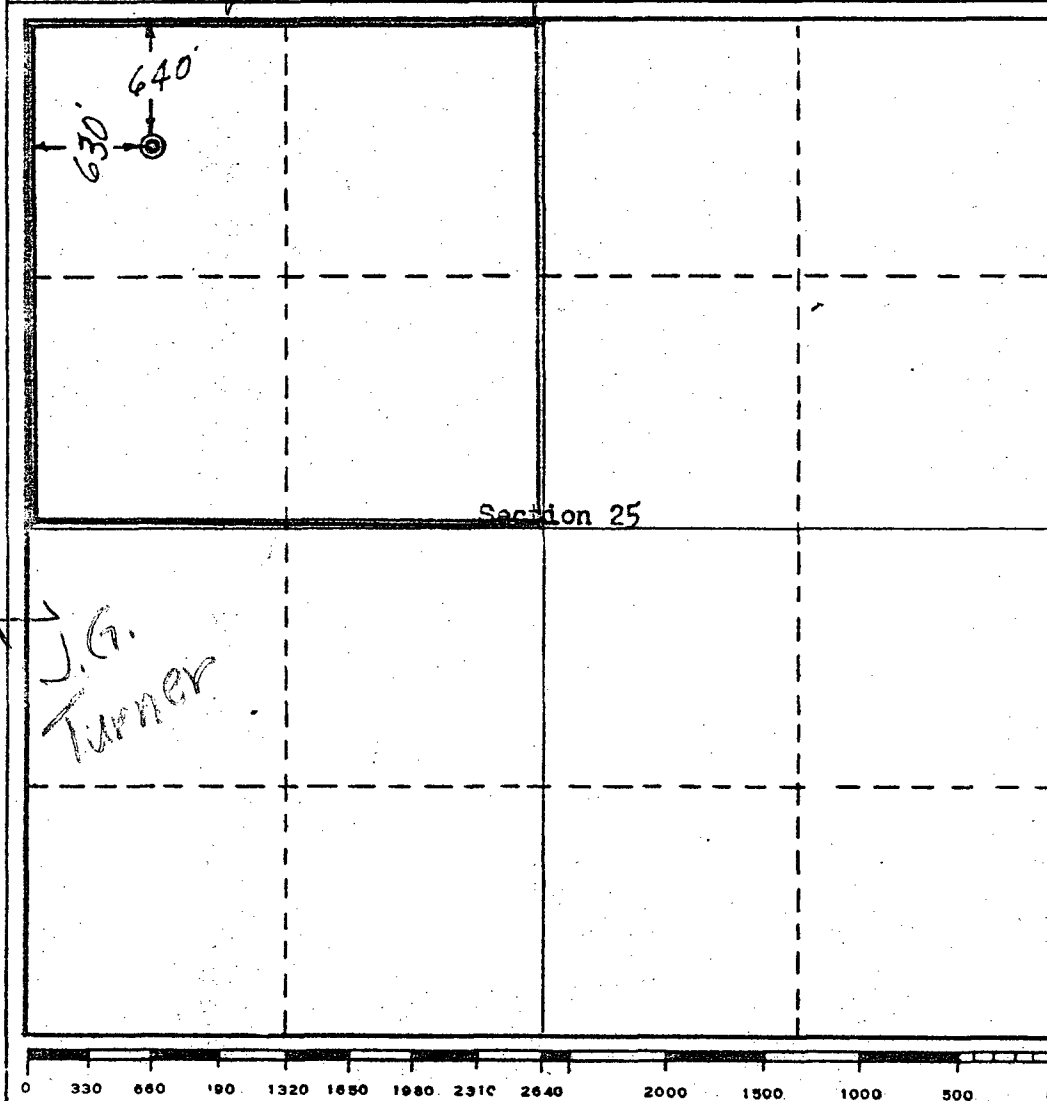
Operator Bolin Oil Company			Lease Candado		Well No. 15
Unit Letter D	Section 25	Township 26 North	Range 7 West	County Rio Arriba	
Actual Footage Location of Well: 640 feet from the North line and 630 feet from the West line					
Ground Level Elev. 6547	Producing Formation Pictured Cliffs-Chacra		Pool South Blanco-Otero	Dedicated Acreage: 160-160 Acres	

1. Outline the acreage dedicated to the subject well by colored pencil or hachure marks on the plat below.
2. If more than one lease is dedicated to the well, outline each and identify the ownership thereof (both as to working interest and royalty). Only one lease of common ownership.
3. If more than one lease of different ownership is dedicated to the well, have the interests of all owners been consolidated by communitization, unitization, force-pooling, etc?

☐ Yes ☐ No If answer is "yes," type of consolidation _____

If answer is "no," list the owners and tract descriptions which have actually been consolidated. (Use reverse side of this form if necessary.) _____

No allowable will be assigned to the well until all interests have been consolidated (by communitization, unitization, forced-pooling, or otherwise) or until a non-standard unit, eliminating such interests, has been approved by the Commission. *Depco & Husky*



CERTIFICATION

I hereby certify that the information contained herein is true and complete to the best of my knowledge and belief.

H. R. Hauptman

Name

H. R. Hauptman

Position

Geologist

Company

Bolin Oil Company

Date

October 10, 1975

I hereby certify that the well location shown on this plat was plotted from field notes of actual surveys made by me or under my supervision, and that the same is true and correct to the best of my knowledge and belief.

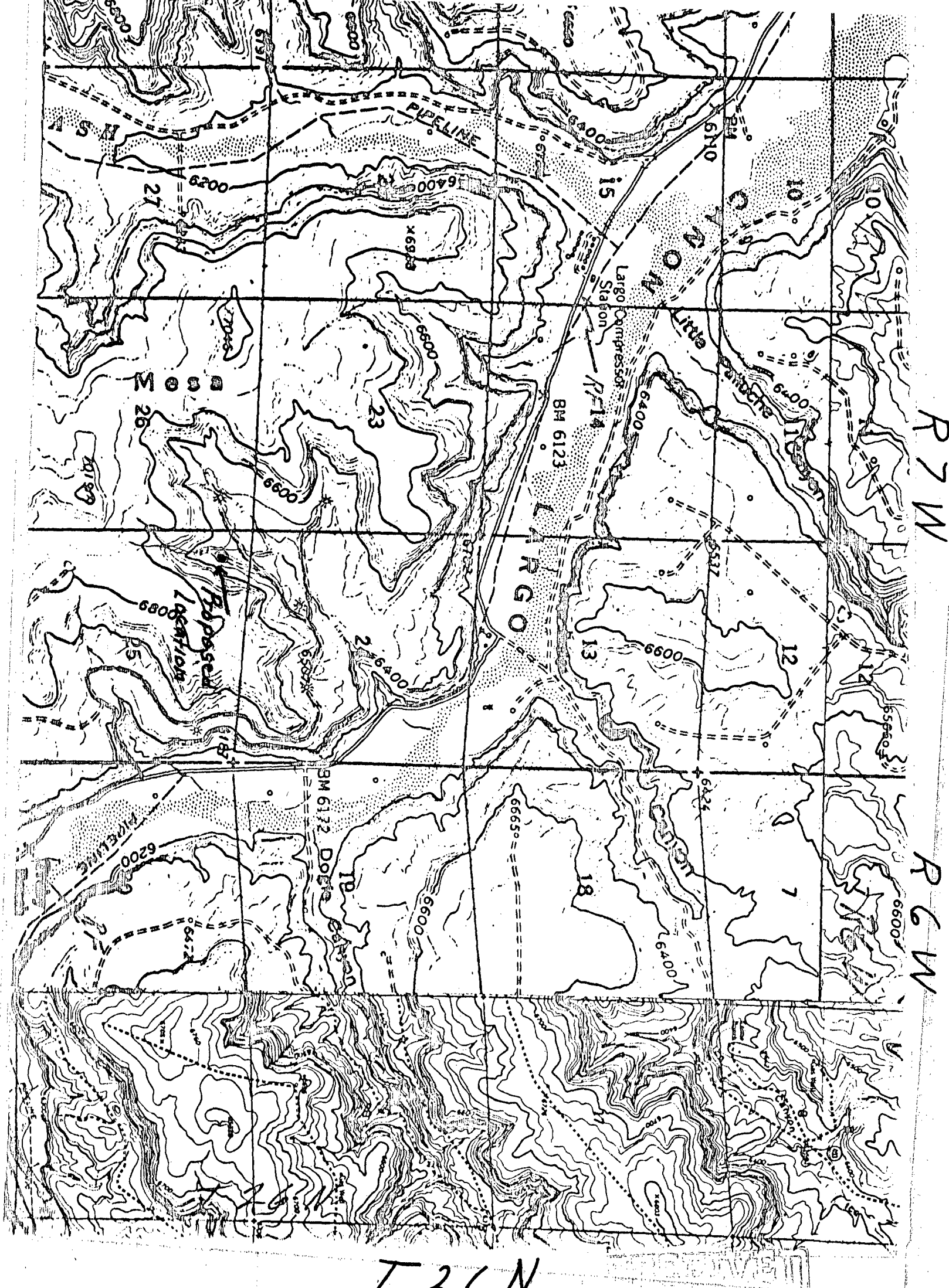
Date Surveyed

October 2, 1975

Registered Professional Engineer and Land Surveyor

Certificate No. 3084

RECEIVED
OCT 27 1975
OIL CONSERVATION COMMISSION



R 7 W

R 6 W

T 26 N

REVIEWED

1975

Scale 1:50,000


OIL CONSERVATION COMMISSION
ARIZONA DISTRICT

J. E. KAPTEINA

OIL CONSERVATION COMMISSION
BOX 2088
SANTA FE, NEW MEXICO

DATE OCTOBER 27, 1975

RE: Proposed MC _____
Proposed DHC _____
Proposed NSL ✓ _____
Proposed SWD _____
Proposed WFX _____
Proposed PMX _____



Gentlemen:


I have examined the application dated October 23, 1975
for the Bolin Oil Co. Candado #15 D-25-26N-7W
Operator Lease and Well No. Unit, S-T-R

and my recommendations are as follows:

approve

Yours very truly,


AR Kendrick



834-6003

F. P. CRUM, JR.

P. O. BOX 400
AZTEC, NEW MEXICO 87410



CONSULTANT GEOLOGIST
DRILLING & COMPLETION
LEASE MANAGEMENT

October 29, 1975

Mr. J. E. Kapteina
New Mexico Oil Conservation Commission
P. O. Box 2088
Santa Fe, New Mexico 87501

Re: Notification to Off-Set Operators
BOLIN OIL COMPANY - Proposed Candado #15
Waivers of Objection for Non-standard Site

Dear Sir:

Please be advised that of this date, the following identified off-set operators were sent Waivers of Objection forms, plat, copy of our request to Commission explaining our request and a copy of a topo map of the area.

Those receiving the above material:

CAULKINS OIL COMPANY - certified mail receipt #803990

CENARD OIL AND GAS COMPANY - certified mail receipt #803991

EL PASO NATURAL GAS COMPANY - certified mail receipt #803992

GULF OIL CORPORATION - certified mail receipt #803989

As soon as these waivers are received by our office, we will forward copies of same to you as per your telephone conversation of this date.

Thank you for your assistance.

Sincerely yours,

F. P. Crum, Jr., agent
BOLIN OIL COMPANY

FPCJR/lg

23

24

TOWNSHIP 20 NORTH, RANGE 7 WEST

Caulkins Oil Co.

Caulkins Oil Co.

El Paso Natural Gas Co.

El Paso Natural Gas Co.
Cenard Oil & Gas Co.
Gulf Oil Corporation



Proposed location
Bolin Oil Co.



26

1


25

1

Cenard Oil Co.
Gulf Oil Corp.



36



334-6003

F. P. CRUM, JR.

P. O. BOX 400
AZTEC, NEW MEXICO 87410

CONSULTANT GEOLOGIST
DRILLING & COMPLETION
LEASE MANAGEMENT

November 12, 1975

Mr. J. E. Kapteina
New Mexico Oil Conservation Commission
P. O. Box 2088
Santa Fe, New Mexico 87501

Re: BOLIN OIL COMPANY - Proposed Candado #15

Dear Sir:

Attached you will find approvals of waiver of objection to non-standard drill site by off-set operators so identified on plat forwarded to your office October 29, 1975.


Please let us hear from you at the earliest possible date regarding our proposed location.

Yours truly,

F. P. Crum, Jr., agent

BOLIN OIL COMPANY

✓ Attachments
FPCJR/lg



CENARD OIL & GAS CO.

400 EXPRESSWAY TOWER

DALLAS 75206

November 5, 1975

F. P. Crum, Jr.
P. O. Box 400
Aztec, New Mexico 87410

Dear Mr. Crum:

We are returning your letter of October 29, 1975. This is to advise you that we no longer own an interest in Rio Arriba County, New Mexico. We sold our interest to Gulf Oil Company October 1, 1974.

This should be sent to their Midland office:

Gulf Oil Company
P. O. Box 1150
Midland, Texas 79701

Yours very truly,

CENARD OIL & GAS CO.

F. L. Adams
F. L. Adams,
Treasurer

FLA:MR

RECEIVED
NOV 11 1975
INFORMATION CONTAINED
HEREIN IS UNCLASSIFIED
DATE 11/11/75 BY 1043 E

Rec'd 11/7/75 lg

October 29, 1975

To off-set operators:

WAIVER OF OBJECTION TO NON-STANDARD DRILL SITE

BOLIN OIL COMPANY, applicant
P. O. Box 400
Aztec, New Mexico 87410

: Proposed Candado #15 - Unit D Sec. 25 T26N R7W
PC - Chacra dual 630' FWL & 640' FNL
Rio Arriba County, N. Mex.

Company GULF OIL CORPORATION

P. O. Box 1150


Midland, Texas 79701

Agent

W. C. Palmer

W. C. PALMER - DISTRICT ENGINEER

JM
11-7-75



Rec'd 11/12/75 Lg

October 29, 1975

To off-set operators:

WAIVER OF OBJECTION TO NON-STANDARD DRILL SITE

BOLIN OIL COMPANY, applicant
P. O. Box 400
Aztec, New Mexico 87410

: Proposed Candado #15 - Unit D Sec. 25 T26N R7W
PC - Chacra dual 630' FWL & 640' FNL
Rio Arriba County, N. Mex.


Company EL PASO NATURAL GAS COMPANY

John A. Allen

Regional Land Manager

EL PASO NATURAL GAS COMPANY

Agent _____



Rec'd 10/31/75

October 29, 1975

To off-set operators:

WAIVER OF OBJECTION TO NON-STANDARD DRILL SITE

BOLIN OIL COMPANY, applicant
P. O. Box 400
Aztec, New Mexico 87410

: Proposed Candado #15 - Unit D Sec. 25 T26N R7W
PC - Chacra dual 630' FWL & 640' FNL
Rio Arriba County, N. Mex.


Company CAULKINS OIL COMPANY

P. O. Box 780

Farmington, New Mexico 87401

Agent

Charles E. Arguer



Rec'd 11/1/75
14