

R. C. BENNETT & J. C. RYAN
JOINT OPERATORS
P. O. Box 264
Midland, Texas 79701
(915) 683-3062

NSL - 785

104 F

Harris well.

July 17, 1976

Verbal approval given

Re; R. C. Bennett & J. C. Ryan
Tracy Fairway #1

New Mexico Oil Conservation
Commission
P.O. Box 2088
Santa Fe, New Mexico

Gentlemen,


Enclosed and attached please find the following; Form C-102, Plat showing offset operators and wells, with proposed location, terrain features (irrigation ditches and roads), and letters of waiver from Cities Service Oil Company and Belco Petroleum.

Administrative approval is hereby requested for an unorthodox location for the above captioned well to be located 942' from West line, 1680' from South Line, Section 32, T-21-S, R-27-E, Eddy County New Mexico.

This location is requested because of the location of flood gates being located on the East side of the irrigation canal shown on the enclosed plat. Any other location would block approximately 400' of access to this water system. The reason for my request for administrative approval in this matter is that the lease covering this land expires August 1, 1976.

Your consideration in this matter is appreciated.

Sincerely,



R. C. Bennett



CITIES SERVICE OIL COMPANY

Box 1919
Midland, Texas 79701
Telephone (915) 684-7131

July 16, 1976

Mr. R. C. Bennett
P. O. Box 264
Midland, Texas 79701


Dear Mr. Bennett:

Cities Service Oil Company has no objections to your drilling your proposed Morrow test at an unorthodox location approximately 1680 Feet from the South Line and 942 Feet from the West Line of Section 32, Township 21 South, Range 27 East, Eddy County, New Mexico.

If we can be of further assistance, please advise.

Yours very truly,

CITIES SERVICE OIL COMPANY


J. Frank Riney
Landman

JFRjt

R. C. BENNETT

OIL & GAS INVESTMENTS
MIDLAND, TEXAS 79701

OFF. 683-3062
RES. 694-2721

102 PERMIAN BLDG.
BOX 264

July 17, 1976

Belco Petroleum Corp.
411 Petroleum Bldg.
Midland, Texas

Attn; Mr. Dean Boundy

Dear Sir,

I would like to request your approval and a waiver of any objection,
for an unorthodox location of a proposed Morrow test to be located
approximately 942" from West Line and 1680' from South Line, Section
32, Township 21 South, Range 27 East, Eddy County, New Mexico.

Your consideration in this matter is appreciated.

Sincerely,




R. C. Bennett

Accepted and approved

this - 17th of July

1976.



Dean Boundy, Dist. Manager

All distances must

be Section.

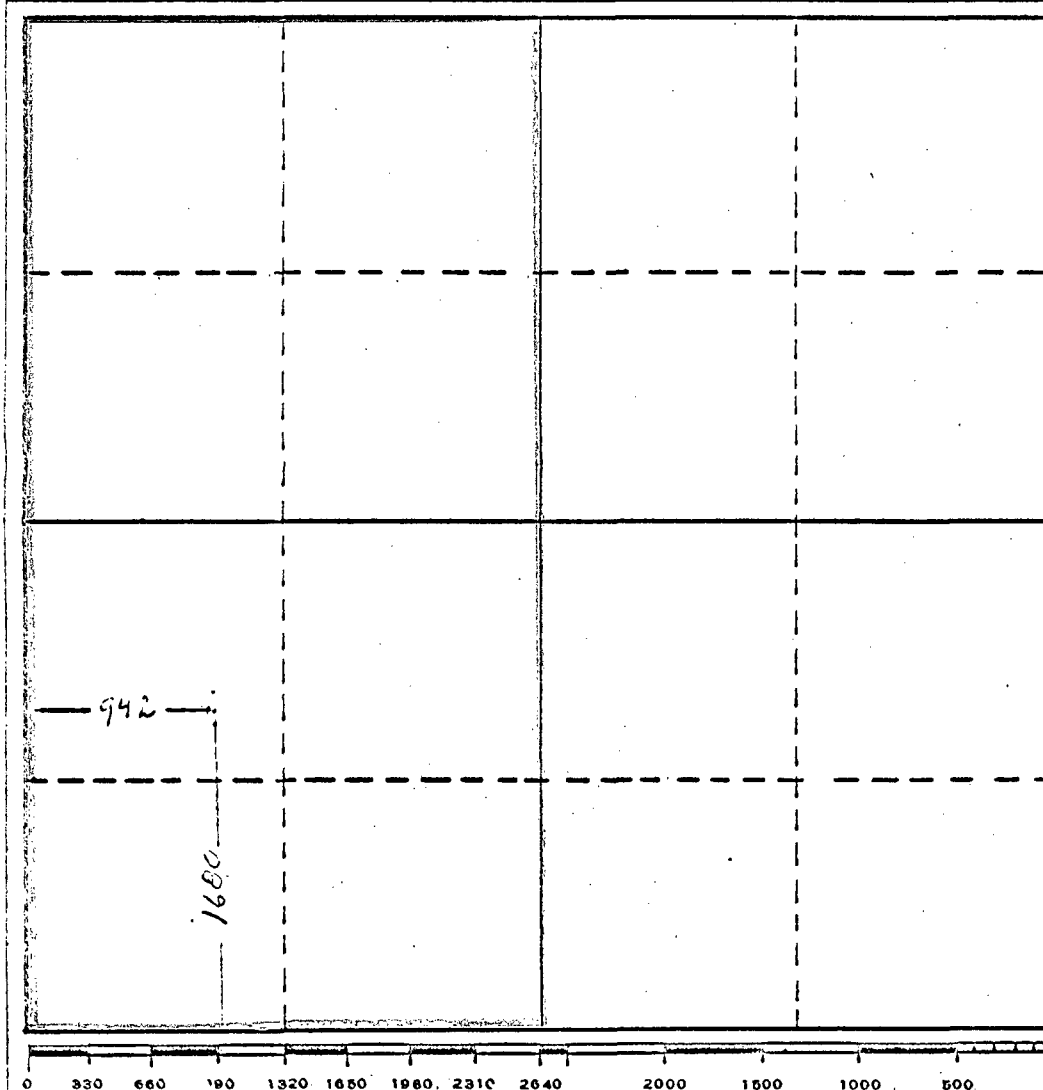
Operator R. C. Bennett & J. C. Ryan		Lease Tracy Fairway		Well No. 1	
Unit Letter 1	Section 32	Township 21 S	Range 27 E	County Eddy	
Actual Footage Location of Well: 1680 feet from the South line and 942 feet from the West line					
Ground Level Elev: 3710	Producing Formation Morrow		Pool		Dedicated Acreage: 320 Acres

1. Outline the acreage dedicated to the subject well by colored pencil or hachure marks on the plat below.
2. If more than one lease is dedicated to the well, outline each and identify the ownership thereof (both as to working interest and royalty).
3. If more than one lease of different ownership is dedicated to the well, have the interests of all owners been consolidated by communitization, unitization, force-pooling, etc?

☒ Yes ☐ No If answer is "yes," type of consolidation Declaration of Unit

If answer is "no," list the owners and tract descriptions which have actually been consolidated. (Use reverse side of this form if necessary.) _____

No allowable will be assigned to the well until all interests have been consolidated (by communitization, unitization, forced-pooling, or otherwise) or until a non-standard unit, eliminating such interests, has been approved by the Commission.



CERTIFICATION

I hereby certify that the information contained herein is true and complete to the best of my knowledge and belief.

Name

R. C. Bennett

Position

Partner

Company

R. C. Bennett & J. C. Ryan

Date

7-17-76

I hereby certify that the well location shown on this plat was plotted from field notes of actual surveys made by me or under my supervision, and that the same is true and correct to the best of my knowledge and belief.

Surveyed July 1, 1976

Date Surveyed

Registered Professional Engineer
and/or Land Surveyor

N. M. No. 220

Certificate No.

R. C. BENNETT & J. C. RYAN

Exhibit and attachment to request for unorthodox location

Range 27 East Eddy County New Mexico

<div>Cities Service</div> <div>30</div> <div>Cities Service</div> <div>Wells #1</div>	<div>Cities Service</div> <div>29</div> <div>Simpson #1</div>	<div>28</div>
<div>Cities Service</div> <div>31</div>	<div>Irr. Canal</div> <div>Prop. Loc.</div> <div>Paved Road</div> <div>32</div> <div>Cities Service</div>	<div>33</div>
<div>Cities Service</div> <div>6</div>	<div>Belco Pet. Corp.</div> <div>5</div> <div>Union Mead #1</div> <div>Jarvis Mead #1</div>	<div>4</div>


T
21
S

T
22
S

NSL-785

OIL CONSERVATION COMMISSION
Artisia DISTRICT

OIL CONSERVATION COMMISSION
BOX 2088
SANTA FE, NEW MEXICO



OIL CONSERVATION COMM.
RE: Proposed MC _____
Santa Fe
Proposed DHC _____
Proposed NSL ☒ _____
Proposed SWD _____
Proposed WFX _____
Proposed PMX _____

Gentlemen:

I have examined the application dated 7-17-76
for the RC Bennett + JC Ryan Tracy Fairway #1 - L-32-21-27
Operator Lease and Well No. Unit, S-T-R

and my recommendations are as follows:

Approval

Yours very truly,

W. A. Gressett