


COQUINA OIL CORPORATION

P. O. DRAWER 2960
MIDLAND, TEXAS 79701



(AC) 915 683-4661

OIL CONSERVATION COMM.
Santa Fe

January 6, 1977

NSL-822

104 F

Due Jan 30

Oil Conservation Commission
State of New Mexico
P. O. Box 2088
Santa Fe, New Mexico 87501
Attn: Mr. Jim Kapteina

Re: Bass State
#1-E-32-19S-29E
Eddy County, New Mexico

Dear Mr. Kapteina:

Coquina Oil Corporation respectfully request that we be granted an administrative approval for an exception to Statewide Rule 104 on the above referenced well. We are requesting this exception for an unorthodox location based upon topographical conditions, that is, at the standard location there is an existing dry hole. Please find the attached plat which shows the proposed location, the existing dry hole and offset operators. It is our intent to drill 100 feet north from the standard location to a horizon of 11,600 feet or the Morrow formation.

Finally, as set forth in Section F of Rule 104, all offset operators have been notified and ask to sign a waiver which they will forward directly to your office.

If you have any questions please advise. Your cooperation in this matter is sincerely appreciated.

Very truly yours,

COQUINA OIL CORPORATION

C. Alan Bump

CAB/wd

cc: W.A. Gressett
P. O. Drawer DD
Artesia, New Mexico 88210

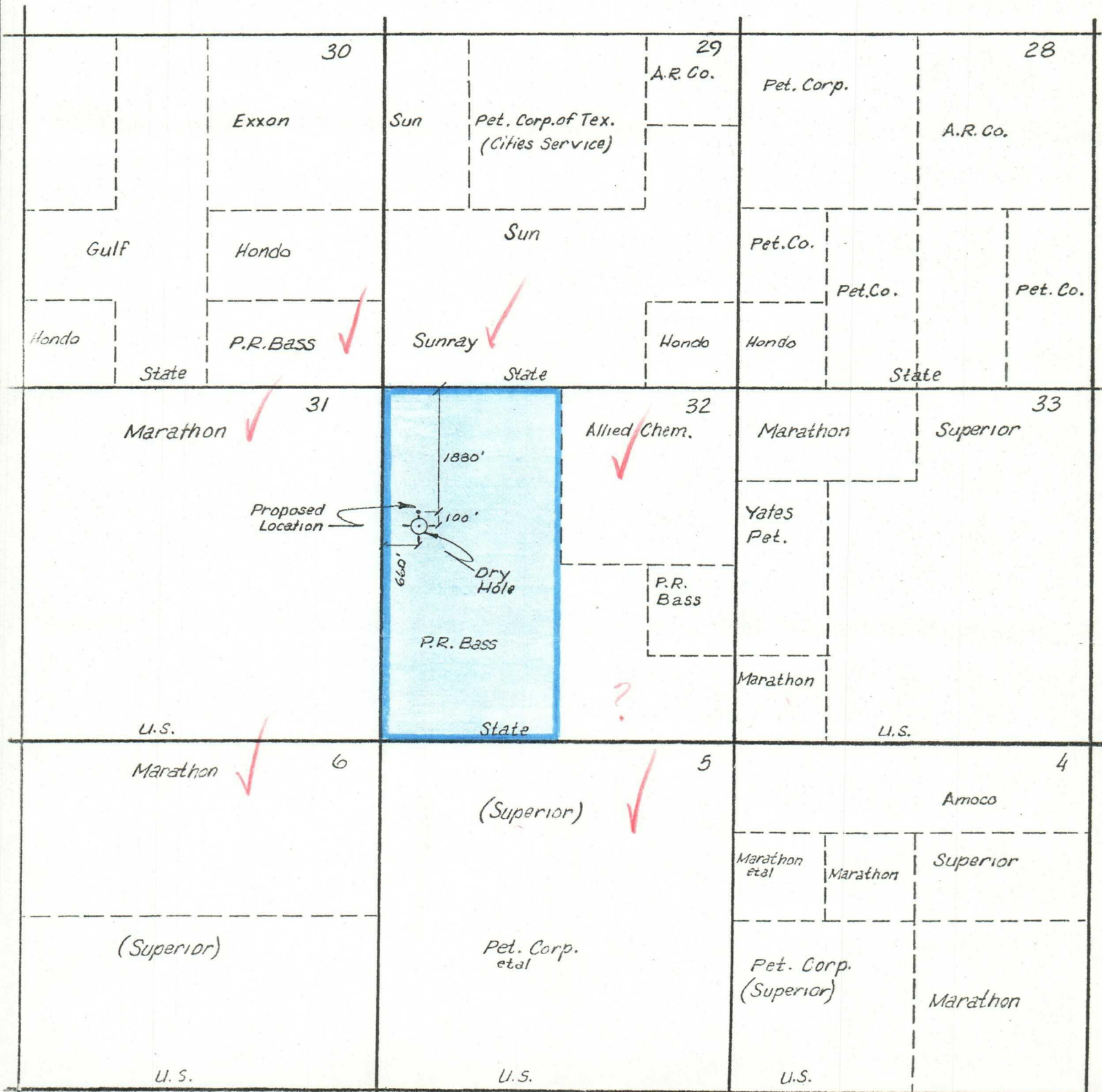


COQUINA OIL CORPORATION

P. O. DRAWER 2960
MIDLAND, TEXAS 79701

(AC) 915 683-4661

Bass State
#1-E-32-19S-29E
Eddy Co. New Mex.





COQUINA OIL CORPORATION

Building of the Southwest Midland, Texas 79701 Telephone (915) 683-4661

January 6, 1977

JAN 13 1977
OIL CONSERVATION COMMISSION

C
O
P
Y
Oil Conservation Commission
State of New Mexico
P. O. Box 2088
Santa Fe, New Mexico 87501
Attn: Mr. Jim Kapteina

Re: Bass State
#1-E-32-19S-29E
Eddy County, New Mexico

Dear Mr. Kapteina:

Coquina Oil Corporation respectfully request that we be granted an administrative approval for an exception to Statewide Rule 104 on the above referenced well. We are requesting this exception for an unorthodox location based upon topographical conditions, that is, at the standard location there is an existing dry hole. Please find the attached plat which shows the proposed location, the existing dry hole and offset operators. It is our intent to drill 100 feet north from the standard location to a horizon of 11,600 feet or the Morrow formation.

Finally, as set forth in Section F of Rule 104, all offset operators have been notified and ask to sign a waiver which they will forward directly to your office.

If you have any questions please advise. Your cooperation in this matter is sincerely appreciated.

Very truly yours,

COQUINA OIL CORPORATION


C. Alan Bump


CAB/wd
dc: W.A. Gressett ✓
P. O. Drawer DD
Artesia, New Mexico 88210



COQUINA OIL CORPORATION

P. O. DRAWER 2960
MIDLAND, TEXAS 79701

(AC) 915 683-4661



January 11, 1976

Atlantic Richfield Company
P. O. Box 1610
Midland, Texas 79701
Attn: Jerry Tweed

Gentlemen:

By this letter, please be advised that Coquina Oil Corporation has applied for an exception to New Mexico Statewide Rule 104. The well site in question, Bass State #1, is located 1880 feet from the North line and 660 feet from the West line of Section 32, Township 19 South and Range 29 East. Also attached hereto you will find a copy of the application as sent to the New Mexico Commission on the said location.

If you have no objection to our application, please sign the letters, mail one directly to the New Mexico Commission and the other to Coquina for our records. Finally, we have enclosed one copy for your files if desired.

Your prompt attention in this matter will be sincerely appreciated.

Yours very truly,

COQUINA OIL CORPORATION

C. Alan Bump

CAB/wd

We hereby waive any objection as an offset operator and allow the drilling of the above described well.

By: J. J. Tweed

Title: District Engineer

Date: 1-11-77

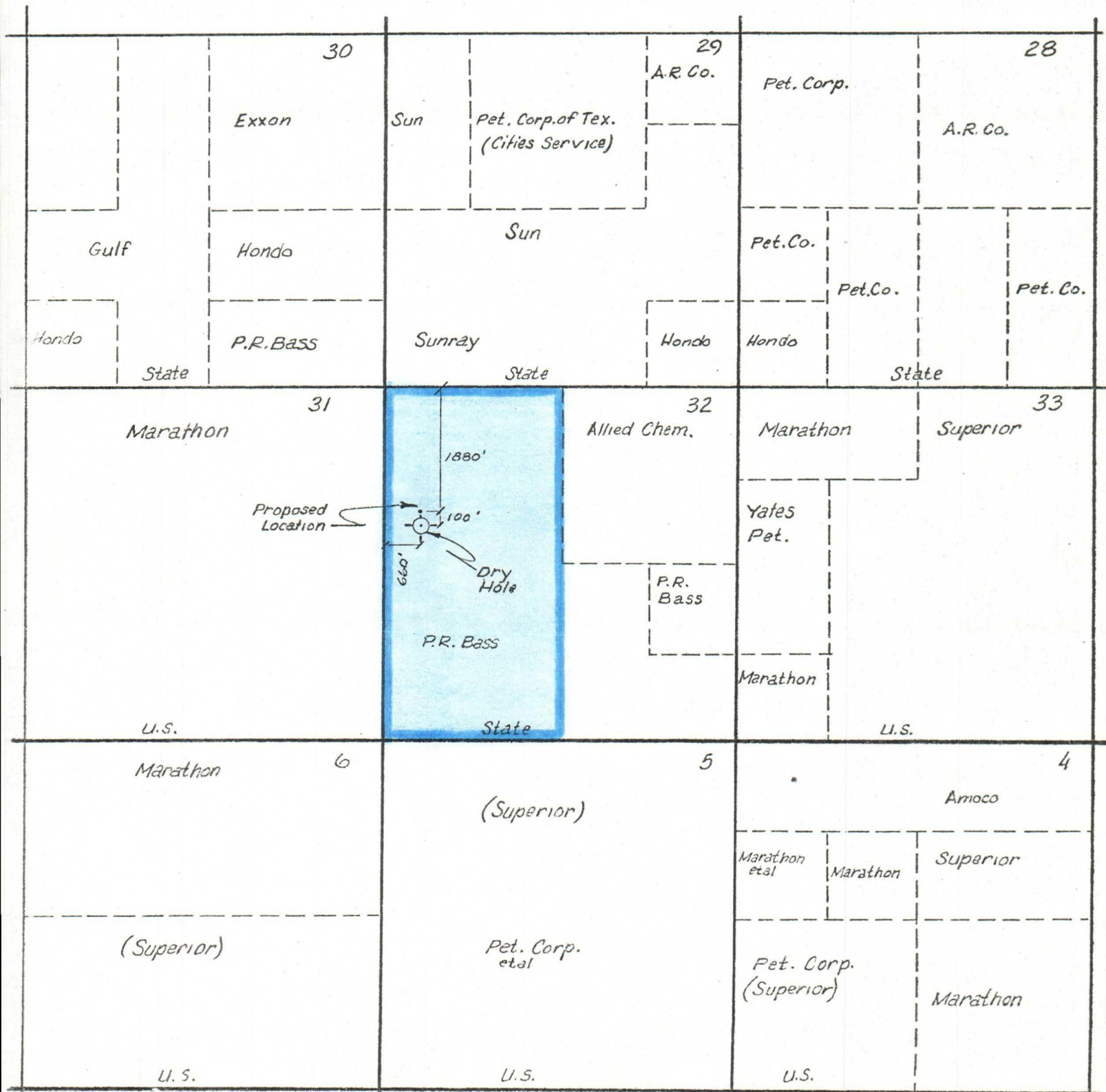


COQUINA OIL CORPORATION

P. O. DRAWER 2960
MIDLAND, TEXAS 79701

(AC) 915 683-4661

Bass State
#1-E-32-19S-29E
Eddy Co. New Mex.



NO. OF COPIES RECEIVED	
DISTRIBUTION	
SANTA FE	
FILE	
U.S.G.S.	
LAND OFFICE	
OPERATOR	

AMENDED

NEW MEXICO OIL CONSERVATION COMMISSION

Form C-101
Revised 1-1-65

5A. Indicate Type of Lease STATE <input checked="" type="checkbox"/> FEE <input type="checkbox"/>	
5. State Oil & Gas Lease No. K-6774	
7. Unit Agreement Name	
8. Farm or Lease Name Bass State	
9. Well No. 1	
10. Field and Pool, or Wildcat Undesignated	
12. County Eddy	
19. Proposed Depth 11,600	19A. Formation Morrow
20. Rotary or C.T. Rotary	
21. Elevations (Show whether DF, RT, etc.) GR. 3280	21A. Kind & Status Plug. Bond Blanket
21B. Drilling Contractor Unknown	22. Approx. Date Work will start January 15, 1976

APPLICATION FOR PERMIT TO DRILL, DEEPEN, OR PLUG BACK

1a. Type of Work	
b. Type of Well OIL WELL <input type="checkbox"/> GAS WELL <input checked="" type="checkbox"/> OTHER <input type="checkbox"/> DRILL <input checked="" type="checkbox"/> DEEPEN <input type="checkbox"/> PLUG BACK <input type="checkbox"/> SINGLE ZONE <input checked="" type="checkbox"/> MULTIPLE ZONE <input type="checkbox"/>	
2. Name of Operator Coquina Oil Corporation	
3. Address of Operator P. O. Drawer 2960, Midland, Texas	
4. Location of Well UNIT LETTER <u>E</u> LOCATED <u>1880</u> FEET FROM THE <u>North</u> LINE AND <u>660</u> FEET FROM THE <u>West</u> LINE OF SEC <u>32</u> TWP. <u>19S</u> RGE. <u>29E</u> NMPM	
11. Elevations (Show whether DF, RT, etc.) GR. 3280	
21A. Kind & Status Plug. Bond Blanket	
21B. Drilling Contractor Unknown	
22. Approx. Date Work will start January 15, 1976	

PROPOSED CASING AND CEMENT PROGRAM

SIZE OF HOLE	SIZE OF CASING	WEIGHT PER FOOT	SETTING DEPTH	SACKS OF CEMENT	EST. TOP
17 1/2"	13 3/8	34.6	350	400	Surface
11"	8 5/8	32-24	3000	to be determined	
7 7/8"	5 1/2	Various	11600	to be determined	

It is proposed to drill a 17½" hole to a depth of 550' and run 13 3/8" casing & cement with 400 sacks cement to circulate to surface. Drill an 11" hole 300' into the San Andres (Approx. 300') and run 8 5/8" casing and cement. WOC 18 hours. Nipple up BOP and drill 7 7/8" hole to T.D. of 11,600'.

Mud Program: 0-350' - surface hole, native mud w/LCM as needed; 350' - 3000', intermediate hole, native mud w/LCM as needed; 3000' - T.D., production hole, salt water gel w/9.2# wt., 34-36 vis, 15cc wtr. loss or less.

Acreage is not dedicated


IN ABOVE SPACE DESCRIBE PROPOSED PROGRAM: IF PROPOSAL IS TO DEEPEN OR PLUG BACK, GIVE DATA ON PRESENT PRODUCTIVE ZONE AND PROPOSED NEW PRODUCTIVE ZONE. GIVE BLOWOUT PREVENTER PROGRAM, IF ANY.

I hereby certify that the information above is true and complete to the best of my knowledge and belief.

Signed C. Ward Lumpkin Title Engineering Assistant Date 1-6-77

(This space for State Use)

APPROVED BY _____ TITLE _____ DATE _____
CONDITIONS OF APPROVAL, IF ANY:



Amoco Production Company

500 Jefferson Building
P.O. Box 3092
Houston, Texas 77001

T. Don Stacy
Division Engineering
Manager

January 17, 1977

File: JRI-986.51NM-136

Re: Irregular Location Waiver
Bass State Well No. 1
Sec. 32, T-19-S, R-29-E
Eddy County, New Mexico

Mr. Joe D. Ramey, Secretary-Director
Oil Conservation Commission of New Mexico
P. O. Box 2088
Santa Fe, NM 87501

Dear Sir:

Coquina Oil Corporation has requested a location waiver in order to receive a permit to drill the subject well for a Morrow test in Eddy County.

The stated location is 1880' FNL and 660' FWL of Section 32, T-19-S, R-29-E.

Amoco Production Company offsets Section 32 to the southeast and we waive notice and hearing on this request.

Very truly yours,

T Don Stacy

cc: Coquina Oil Corporation
P. O. Drawer 2960
Midland, TX 79701

EHW:as



COQUINA OIL CORPORATION

P. O. DRAWER 2960
MIDLAND, TEXAS 79701

JAN 21 1977
NEW MEXICO COMMISSION (AC) 915-683-4661
SOP - E2

January 18, 1977

Petroleum Corporation of Texas
1440 Midland National Bank Tower
Midland, Texas 79701
Attn: Hal Dean

Gentlemen:

By this letter, please be advised that Coquina Oil Corporation has applied for an exception to New Mexico Statewide Rule 104. The well site in question, Bass State #1, is located 1880 feet from the North line and 660 feet from the West line of Section 32, Township 19 South and Range 29 East. Also attached hereto you will find a copy of the application and explanation as sent to the New Mexico Commission on the said location.

If you have no objection to our application, please sign the letters, mail one directly to the New Mexico commission and the other to Coquina for our records. Finally, we have enclosed one copy for your files if desired.

Your prompt attention in this matter will be sincerely appreciated.

Yours very truly,

COQUINA OIL CORPORATION

C. Alan Bump

CAB/wd

We hereby waive any objection as an offset operator and allow the drilling of the above described well.

By:
Title:
Date: Jan 19, 1977



COQUINA OIL CORPORATION

P. O. DRAWER 2960
MIDLAND, TEXAS 79701

(915) 682-6271

JAN 18 1977

OIL CONSERVATION COMMISSION
Santa Fe

January 7, 1977

Marathon Oil Company
P. O. Box 552
Midland, Texas 79701
Attention: D. E. Morris

Gentlemen:

By this letter, please be advised that Coquina Oil Corporation has applied for an exception to New Mexico Statewide Rule 104. The well site in question, Bass State #1, is located 1880 feet from the North line and 660 feet from the West line of Section 32, Township 19 South and Range 29 East. Also attached hereto you will find a copy of the application and explanation as sent to the New Mexico Commission on the said location.

If you have no objection to our application, please sign the letters, mail one directly to the New Mexico Commission and the other to Coquina for our records. Finally, we have enclosed one copy for your files if desired.

Your prompt attention in this matter will be sincerely appreciated.

Yours very truly,

COQUINA OIL CORPORATION

C. Alan Bump

CAB:lf

We hereby waive any objection as an offset operator and allow the drilling of the above described well.

By: D. E. Morris

Title: District Operations Manager

Date: January 11, 1977



COQUINA OIL CORPORATION

P. O. DRAWER 2960
MIDLAND, TEXAS 79701

January 7, 1977

JAN 18 1977
(915) 682-6271

Union Texas Petroleum
Division of Allied
Chemical Corp.
1300 Wilco Building
Midland, Texas 79701
Attention: C. M. Heard

MIDLAND DISTRICT											
JAN 10 1977											
	JAF				JWS				VOL		
	MOS				RLA				THM		
	TEW				FWH				WFM		
	ENB				SAP				DFD		

Gentlemen:

By this letter, please be advised that Coquina Oil Corporation has applied for an exception to New Mexico Statewide Rule 104. The well site in question, Bass State #1, is located 1880 feet from the North line and 660 feet from the West line of Section 32, Township 19 South and Range 29 East. Also attached hereto you will find a copy of the application and explanation as sent to the New Mexico Commission on the said location.

If you have no objection to our application, please sign the letters, mail one directly to the New Mexico Commission and the other to Coquina for our records. Finally, we have enclosed one copy for your files if desired.

Your prompt attention in this matter will be sincerely appreciated.

Yours very truly,

COQUINA OIL CORPORATION

C. Alan Bump

CAB:lf

We hereby waive any objection as an offset operator and allow the drilling of the above described well.


By: John A. Freeman
Title: Dist. Prod. Mgr.
Date: 1-11-77



COQUINA OIL CORPORATION

P. O. DRAWER 2960
MIDLAND, TEXAS 79701

January 7, 1977



NSC-822

P. R. Bass
P. O. Box 2760
Midland, Texas 79701
Attention: C. A. Roberts

Gentlemen:

By this letter, please be advised that Coquina Oil Corporation has applied for an exception to New Mexico Statewide Rule 104. The well site in question, Bass State #1, is located 1880 feet from the North line and 660 feet from the West line of Section 32, Township 19 South and Range 29 East. Also attached hereto you will find a copy of the application and explanation as sent to the New Mexico Commission on the said location.

If you have no objection to our application, please sign the letters, mail one directly to the New Mexico Commission and the other to Coquina for our records. Finally, we have enclosed one copy for your files if desired.

Your prompt attention in this matter will be sincerely appreciated.

Yours very truly,


COQUINA OIL CORPORATION

C. Alan Bump

CAB:lf

We hereby waive any objection as an offset operator and allow the drilling of the above described well.

By: J. E. Quisenberry
Title: Division Production Manager
Date: _____



COQUINA OIL CORPORATION

P. O. DRAWER 2960
MIDLAND, TEXAS 79701

(915) 682-6271

January 7, 1977

The Superior Oil Company
P. O. Box 1900
Midland, Texas 79701

Gentlemen:

By this letter, please be advised that Coquina Oil Corporation has applied for an exception to New Mexico Statewide Rule 104. The well site in question, Bass State #1, is located 1880 feet from the North line and 660 feet from the West line of Section 32, Township 19 South and Range 29 East. Also attached hereto you will find a copy of the application and explanation as sent to the New Mexico Commission on the said location.

If you have no objection to our application, please sign the letters, mail one directly to the New Mexico Commission and the other to Coquina for our records. Finally, we have enclosed one copy for your files if desired.

Your prompt attention in this matter will be sincerely appreciated.

Yours very truly,

COQUINA OIL CORPORATION

C. Alan Bump

CAB:lf

We hereby waive any objection as an offset operator and allow the drilling of the above described well.

By:
Title: Division Engineering Manager
Date: January 17, 1977




COQUINA OIL CORPORATION

P. O. DRAWER 2960
MIDLAND, TEXAS 79701

(915) 682-6271

January 7, 1977



Mr. H. E. Yates
112 North First
Artesia, New Mexico 88210

Dear Mr. Yates:

By this letter, please be advised that Coquina Oil Corporation has applied for an exception to New Mexico Statewide Rule 104. The well site in question, Bass State #1, is located 1880 feet from the North line and 660 feet from the West line of Section 32, Township 19 South and Range 29 East. Also attached hereto you will find a copy of the application and explanation as sent to the New Mexico Commission on the said location.

If you have no objection to our application, please sign the letters, mail one directly to the New Mexico Commission and the other to Coquina for our records. Finally, we have enclosed one copy for your files if desired.

Your prompt attention in this matter will be sincerely appreciated.

Yours very truly,

COQUINA OIL CORPORATION

C. Alan Bump

CAB:lf

We hereby waive any objection as an offset operator and allow the drilling of the above described well.

By: 

Title: Vice President

Date: 1/17/77

hsl-822

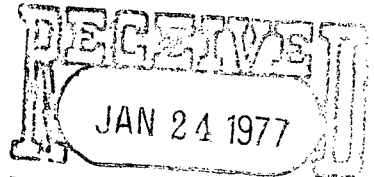


COQUINA OIL CORPORATION

P. O. DRAWER 2960

MIDLAND, TEXAS 79701

January 7, 1977



OIL CONSERVATION COMMISSION (915) 682-6271
Santa Fe



Sun Oil Company
P. O. Box 1861
Midland, Texas 79701
Attention: L. L. Peek

CONSERVATION DEPT.
DALLAS REGION

Gentlemen:

By this letter, please be advised that Coquina Oil Corporation has applied for an exception to New Mexico Statewide Rule 104. The well site in question, Bass State #1, is located 1880 feet from the North line and 660 feet from the West line of Section 32, Township 19 South and Range 29 East. Also attached hereto you will find a copy of the application and explanation as sent to the New Mexico Commission on the said location.

If you have no objection to our application, please sign the letters, mail one directly to the New Mexico Commission and the other to Coquina for our records. Finally, we have enclosed one copy for your files if desired.

Your prompt attention in this matter will be sincerely appreciated.

Yours very truly,

COQUINA OIL CORPORATION

C. Alan Bump

CAB:lf

We hereby waive any objection as an offset operator and allow the drilling of the above described well.

By: _____

H. R. Huey

Title: Regional Manager Conservation

Date: January 17, 1977