


Mobil Oil Corporation

NINE GREENWAY PLAZA-SUITE 2700
HOUSTON, TEXAS 77046

July 5, 1978

New Mexico Energy & Minerals Department (3)
Oil Conservation Division
P. O. Box 2088
Santa Fe, New Mexico 87501

Attention: Mr. Joe D. Ramey



*660 FNL
1650 FCL
N/2 dedication*

7.01
UNORTHODOX LOCATION
MOBIL OIL CORPORATION'S
FEDERAL OQ LEASE WELL #1
UNDESIGNATED (WOLFCAMP) POOL
EDDY COUNTY, NEW MEXICO

*NSL-967
Rule 104 F
July 31, 1978*

Gentlemen:

Under the provisions of Rule 104(F), Mobil Oil Corporation respectfully requests authority to plug back the subject well. This well was originally drilled at an unorthodox location caused by a motorcycle trail in the vicinity of a regular location. See Administrative Order NSL-605 dated June 21, 1973. Well #1 was drilled to a total depth of 11640' and completed as a gas well in the Burton Flat (Morrow) Pool. Permission is requested to plug this well back to approximately 10960' and test the Wolfcamp from 9246' - 9256'.

In support of this request the following items are submitted:

1. Form C-102, "Well Location and Acreage Dedication Plat"
2. Form 9-331-C, "Application to Plug Back" (Federal Form)
3. Plat showing offset operators and topographical conditions
4. Address list of offset operators

A copy of this letter and attachments are being sent to each offset operator by certified mail as their notice of this application and request for their waiver of objection.

Yours very truly,

J. A. Morris
Regulatory Engineering Supervisor

ADBond/dah
Attachments

cc: USGS - Artesia (W/Attach)
NM E & M Dept - Hobbs (W/Attach)
Offset Operators (W/Attach)

Form C-102
Supersedes C-128
Effective 1-1-65

0	330	660	990	1320	1650	1980	2310	2640	2000	1500	1000	500
---	-----	-----	-----	------	------	------	------	------	------	------	------	-----

UNITED STATES
DEPARTMENT OF THE INTERIOR
GEOLOGICAL SURVEY

APPLICATION FOR PERMIT TO DRILL, DEEPEN, OR PLUG BACK

1a. TYPE OF WORK

DRILL ☐DEEPEN ☐PLUG BACK ☒

b. TYPE OF WELL

OIL
WELL ☐GAS
WELL ☒

OTHER

SINGLE
ZONE ☒MULTIPLE
ZONE ☐

2. NAME OF OPERATOR

Mobil Oil Corporation

3. ADDRESS OF OPERATOR

9 Greenway Plaza, Suite 2700, Houston, Texas 77046

4. LOCATION OF WELL (Report location clearly and in accordance with any State requirements.)*

At surface

660' FNL & 1650' FEL, Sec. 8, T21S, R27E

At proposed prod. zone

Same as surface

14. DISTANCE IN MILES AND DIRECTION FROM NEAREST TOWN OR POST OFFICE*

15. DISTANCE FROM PROPOSED*

LOCATION TO NEAREST
PROPERTY OR LEASE LINE, FT.
(Also to nearest drilg. unit line, if any)

660

16. NO. OF ACRES IN LEASE

320

17. NO. OF ACRES ASSIGNED
TO THIS WELL

320

18. DISTANCE FROM PROPOSED LOCATION*
TO NEAREST WELL, DRILLING, COMPLETED,
OR APPLIED FOR, ON THIS LEASE, FT.

--

19. PROPOSED DEPTH

10960'

20. ROTARY OR CABLE TOOLS

Rotary

21. ELEVATIONS (Show whether DF, RT, GR, etc.)

3275'

22. APPROX. DATE WORK WILL START*

As soon as possible

23. PROPOSED CASING AND CEMENTING PROGRAM

SIZE OF HOLE	SIZE OF CASING	WEIGHT PER FOOT	SETTING DEPTH	QUANTITY OF CEMENT

This well was originally drilled to a total depth of 11640' and completed in the Morrow formation as a gas well on 9/15/73. A recent workover in the Morrow was unsuccessful. Permission is requested to plug back to 10960' and test the Wolfcamp through interval 9246'-9256'.


Blowout Preventer Program:

Casing String	Equip Size & API Series	No & Type	PSI
Producing	6" 900	1-pipe & 1-MG	3000

IN ABOVE SPACE DESCRIBE PROPOSED PROGRAM: If proposal is to deepen or plug back, give data on present productive zone and proposed new productive zone. If proposal is to drill or deepen directionally, give pertinent data on subsurface locations and measured and true vertical depths. Give blowout preventer program, if any.

24.

SIGNED



A.D. Bond

TITLE Regulatory Engr. Coordinator

DATE 7/05/78

(This space for Federal or State office use)

PERMIT NO.

APPROVAL DATE

APPROVED BY

TITLE

DATE

CONDITIONS OF APPROVAL, IF ANY:

C. B. Read

Exxon

Exxon

Mobil

Mobil Oil Corp.

Exxon

Motorcycle Trail

660'

1650'

CALICHE ROAD

Federal QQ

8

H. L. Brown, Jr.

Cities Service

Cities Service

Cities Service

0.8 Mi.

PAVED ROAD TO
SOUTHERN UNION GAS PLANT

Federal NN

Mobil

Cities Service

Cities Service

R - 27 - E

Federal QQ

Reserve

Permit depth

Special Instructions

Date work is commenced

19

Supt.

Location approved by

Plat by

Surveyed by

THE STATE OF TEXAS
COUNTY OF HARRIS

I hereby certify that this plat truly represents conditions as they actually exist on this lease; that said plat which is drawn to the scale indicated hereon, is to the best of my knowledge true and correct; that it accurately shows said lease with all wells on same; that number and locations of said wells are as indicated hereon; and that this plat correctly reflects all pertinent and required data.

Mobil Oil Corporation
Houston E & P Division

LEASE Federal QQ

WELL NO.

DATE

19

DISTRICT

LEASE NO. NM-3688

TOTAL ACRES IN LEASE 320

ACRES COVERED BY PLAT 320

DESCRIPTION N 1/2 Sec. 8, T-21-S, R-27-E

Eddy County, New Mexico

DRAWN E. C. M.

DATE

FIELD Undesignated (Wolfcamp)

SCALE 1" = 1000'

FILE NO. 76

OFFSET OPERATORS
TO
MOBIL OIL CORPORATION'S
FEDERAL QQ LEASE
EDDY COUNTY, NEW MEXICO

H. L. Brown Jr.
309 Midland Tower
Midland, Texas 79702

Cities Service Oil Co.
800 Vaughn Building
Midland, Texas 79702

Exxon Company
P. O. Box 1600
Midland, Texas 79702

Read & Stevens, Inc.
P. O. Box 2126
Roswell, New Mexico 88201

WAIVER

New Mexico Energy & Minerals Department
Oil Conservation Division
P. O. Box 2088
Santa Fe, New Mexico 87501


Attn: Mr. Joe D. Ramey

7.01
UNORTHODOX LOCATION
MOBIL OIL CORPORATION'S
FEDERAL QQ LEASE WELL #1
UNDESIGNATED (WOLFCAMP) POOL
EDDY COUNTY, NEW MEXICO

Gentlemen:

The undersigned has received a copy of Mobil Oil Corporation's application to plug back the subject well from the Burton Flat (Morrow) Pool to an undesignated Wolfcamp Zone. It is our understanding that this well is at an unorthodox location caused by topographic conditions (motorcycle trail). Please be informed that, as an offset operator to this lease, we have no objection to the Commission granting Mobil the authority to plug back this well as outlined in their application dated July 5, 1978.

Yours very truly,

COMPANY H. L. Brown, Jr.
REPRESENTATIVE _____
SIGNATURE 
POSITION Owner
DATE July 19, 1978

WAIVER

New Mexico Energy & Minerals Department
Oil Conservation Division
P. O. Box 2088
Santa Fe, New Mexico 87501


Attn: Mr. Joe D. Ramey

7.01
UNORTHODOX LOCATION
MOBIL OIL CORPORATION'S
FEDERAL QQ LEASE WELL #1
UNDESIGNATED (WOLFCAMP) POOL
EDDY COUNTY, NEW MEXICO

Gentlemen:

The undersigned has received a copy of Mobil Oil Corporation's application to plug back the subject well from the Burton Flat (Morrow) Pool to an undesignated Wolfcamp Zone. It is our understanding that this well is at an unorthodox location caused by topographic conditions (motorcycle trail). Please be informed that, as an offset operator to this lease, we have no objection to the Commission granting Mobil the authority to plug back this well as outlined in their application dated July 5, 1978.

Yours very truly,

COMPANY H. L. Brown, Jr.
REPRESENTATIVE _____
SIGNATURE 
POSITION Owner
DATE July 19, 1978

WAIVER

New Mexico Energy & Minerals Department
Oil Conservation Division
P. O. Box 2088
Santa Fe, New Mexico 87501


Attn: Mr. Joe D. Ramey

7.01
UNORTHODOX LOCATION
MOBIL OIL CORPORATION'S
FEDERAL QQ LEASE WELL #1
UNDESIGNATED (WOLFCAMP) POOL
EDDY COUNTY, NEW MEXICO

Gentlemen:

The undersigned has received a copy of Mobil Oil Corporation's application to plug back the subject well from the Burton Flat (Morrow) Pool to an undesignated Wolfcamp Zone. It is our understanding that this well is at an unorthodox location caused by topographic conditions (motorcycle trail). Please be informed that, as an offset operator to this lease, we have no objection to the Commission granting Mobil the authority to plug back this well as outlined in their application dated July 5, 1978.

Yours very truly,

COMPANY H. L. Brown, Jr.
REPRESENTATIVE _____
SIGNATURE 
POSITION Owner
DATE July 19, 1978

WAIVER

New Mexico Energy & Minerals Department
Oil Conservation Division
P. O. Box 2088
Santa Fe, New Mexico 87501

Attn: Mr. Joe D. Ramey

7.01
UNORTHODOX LOCATION
MOBIL OIL CORPORATION'S
FEDERAL QQ LEASE WELL #1
UNDESIGNATED (WOLFCAMP) POOL
EDDY COUNTY, NEW MEXICO

Gentlemen:

The undersigned has received a copy of Mobil Oil Corporation's application to plug back the subject well from the Burton Flat (Morrow) Pool to an undesignated Wolfcamp Zone. It is our understanding that this well is at an unorthodox location caused by topographic conditions (motorcycle trail). Please be informed that, as an offset operator to this lease, we have no objection to the Commission granting Mobil the authority to plug back this well as outlined in their application dated July 5, 1978.

Yours very truly,

COMPANY Read & Stevens, Inc.
REPRESENTATIVE John L. Anderson, Jr.
SIGNATURE John L. Anderson, Jr.
POSITION Expl. Mgr.
DATE July 14, 1978

WAIVER

New Mexico Energy & Minerals Department
Oil Conservation Division
P. O. Box 2088
Santa Fe, New Mexico 87501

Attn: Mr. Joe D. Ramey

7.01
UNORTHODOX LOCATION
MOBIL OIL CORPORATION'S
FEDERAL QQ LEASE WELL #1
UNDESIGNATED (WOLFCAMP) POOL
EDDY COUNTY, NEW MEXICO

Gentlemen:

The undersigned has received a copy of Mobil Oil Corporation's application to plug back the subject well from the Burton Flat (Morrow) Pool to an undesignated Wolfcamp Zone. It is our understanding that this well is at an unorthodox location caused by topographic conditions (motorcycle trail). Please be informed that, as an offset operator to this lease, we have no objection to the Commission granting Mobil the authority to plug back this well as outlined in their application dated July 5, 1978.

Yours very truly,

COMPANY Read & Stevens, Inc.

REPRESENTATIVE John L. Anderson, Jr.

SIGNATURE John L. Anderson, Jr.

POSITION Expl. Mgr.

DATE July 14, 1978

WAIVER

New Mexico Energy & Minerals Department
Oil Conservation Division
P. O. Box 2088
Santa Fe, New Mexico 87501

Attn: Mr. Joe D. Ramey

7.01
UNORTHODOX LOCATION
MOBIL OIL CORPORATION'S
FEDERAL QQ LEASE WELL #1
UNDESIGNATED (WOLFCAMP) POOL
EDDY COUNTY, NEW MEXICO

Gentlemen:

The undersigned has received a copy of Mobil Oil Corporation's application to plug back the subject well from the Burton Flat (Morrow) Pool to an undesignated Wolfcamp Zone. It is our understanding that this well is at an unorthodox location caused by topographic conditions (motorcycle trail). Please be informed that, as an offset operator to this lease, we have no objection to the Commission granting Mobil the authority to plug back this well as outlined in their application dated July 5, 1978.

Yours very truly,

COMPANY _____

REPRESENTATIVE _____

SIGNATURE APPROVED
EXXON COMPANY, U.S.A.
(A DIVISION OF EXXON CORPORATION)

POSITION BY [Signature]

DATE July 17, 1978

WAIVER

New Mexico Energy & Minerals Department
Oil Conservation Division
P. O. Box 2088
Santa Fe, New Mexico 87501

Attn: Mr. Joe D. Ramey

7.01
UNORTHODOX LOCATION
MOBIL OIL CORPORATION'S
FEDERAL QQ LEASE WELL #1
UNDESIGNATED (WOLFCAMP) POOL
EDDY COUNTY, NEW MEXICO

Gentlemen:

The undersigned has received a copy of Mobil Oil Corporation's application to plug back the subject well from the Burton Flat (Morrow) Pool to an undesignated Wolfcamp Zone. It is our understanding that this well is at an unorthodox location caused by topographic conditions (motorcycle trail). Please be informed that, as an offset operator to this lease, we have no objection to the Commission granting Mobil the authority to plug back this well as outlined in their application dated July 5, 1978.

Yours very truly,

COMPANY _____

REPRESENTATIVE _____

SIGNATURE APPROVED
EXXON COMPANY, U.S.A.
(A DIVISION OF EXXON CORPORATION)

POSITION BY  _____

DATE DATE July 17, 1978 _____

WAIVER

New Mexico Energy & Minerals Department
Oil Conservation Division
P. O. Box 2088
Santa Fe, New Mexico 87501

Attn: Mr. Joe D. Ramey

7.01
UNORTHODOX LOCATION
MOBIL OIL CORPORATION'S
FEDERAL QQ LEASE WELL #1
UNDESIGNATED (WOLFCAMP) POOL
EDDY COUNTY, NEW MEXICO

Gentlemen:

The undersigned has received a copy of Mobil Oil Corporation's application to plug back the subject well from the Burton Flat (Morrow) Pool to an undesignated Wolfcamp Zone. It is our understanding that this well is at an unorthodox location caused by topographic conditions (motorcycle trail). Please be informed that, as an offset operator to this lease, we have no objection to the Commission granting Mobil the authority to plug back this well as outlined in their application dated July 5, 1978.

Yours very truly,

COMPANY CITIES SERVICE COMPANY

REPRESENTATIVE _____

SIGNATURE *William Starn*
MANAGER PRODUCTION

POSITION SOUTHWEST REGION

DATE 7/28/78

WAIVER

New Mexico Energy & Minerals Department
Oil Conservation Division
P. O. Box 2088
Santa Fe, New Mexico 87501

Attn: Mr. Joe D. Ramey

7.01
UNORTHODOX LOCATION
MOBIL OIL CORPORATION'S
FEDERAL QQ LEASE WELL #1
UNDESIGNATED (WOLFCAMP) POOL
EDDY COUNTY, NEW MEXICO

Gentlemen:

The undersigned has received a copy of Mobil Oil Corporation's application to plug back the subject well from the Burton Flat (Morrow) Pool to an undesignated Wolfcamp Zone. It is our understanding that this well is at an unorthodox location caused by topographic conditions (motorcycle trail). Please be informed that, as an offset operator to this lease, we have no objection to the Commission granting Mobil the authority to plug back this well as outlined in their application dated July 5, 1978.

Yours very truly,

COMPANY CITIES SERVICE COMPANY

REPRESENTATIVE

SIGNATURE 
MANAGER PRODUCTION

POSITION SOUTHWEST REGION

DATE 7/28/78