

Tenneco Oil Company

A Tenneco Company

CERTIFIED MAIL

Return Receipt Requested

The Galleria-Penthouse
720 South Colorado Blvd.
Denver, Colorado 80222
(303) 758-7130

NOV 29 1978



CONSERVATION COMM.
Santa Fe

October 25, 1978

New Mexico Oil Conservation Division
P.O. Box 2088
Santa Fe, New Mexico 87501
Attention: Mr. Joe D. Ramey

New Mexico Oil Conservation Division
Brazos Road
Aztec, New Mexico 87401
Attention: Mr. A.R. Kendrick

Re: Application for Unorthodox Location
Tenneco Johnston B #1
Proposed Dakota Gas Well
San Juan County, New Mexico

NS L -1001
Rule 3 R-1670-C
Basin Da kota Pool
12-18-78

Gentlemen:

Attached in duplicate (to each office) are a well location plat C-102, an ownership plat and a topographical map for the above captioned Dakota gas well.

The Johnston B #1 proposed site is 1,430' FSL, 1,140' FEL, Sec. 10, T28N-R9W, San Juan County, New Mexico. This places the well 110' from the nearest governmental quarter-quarter section line. This was the only feasible site due to topographical conditions as shown on the map.

A copy of this application is being submitted to all offset operators by certified mail with a request that they furnish your Santa Fe office with a waiver of objection.

Pursuant to authority of Rule 104-F, we respectfully request your approval of an exception to the standard well location requirements.

Yours very truly,

TENNECO OIL COMPANY

D.D. Myers
Division Production Manager

DDM/MFC/ps

cc: See attached list

WAIVER

_____ hereby waives objection to Tenneco Oil Company's application for unorthodox location for their Johnston B #1 as proposed above.

By: _____

Date: _____

Mailing List

Application for Unorthodox Location

Tenneco - Johnson B #1
San Juan County, New Mexico

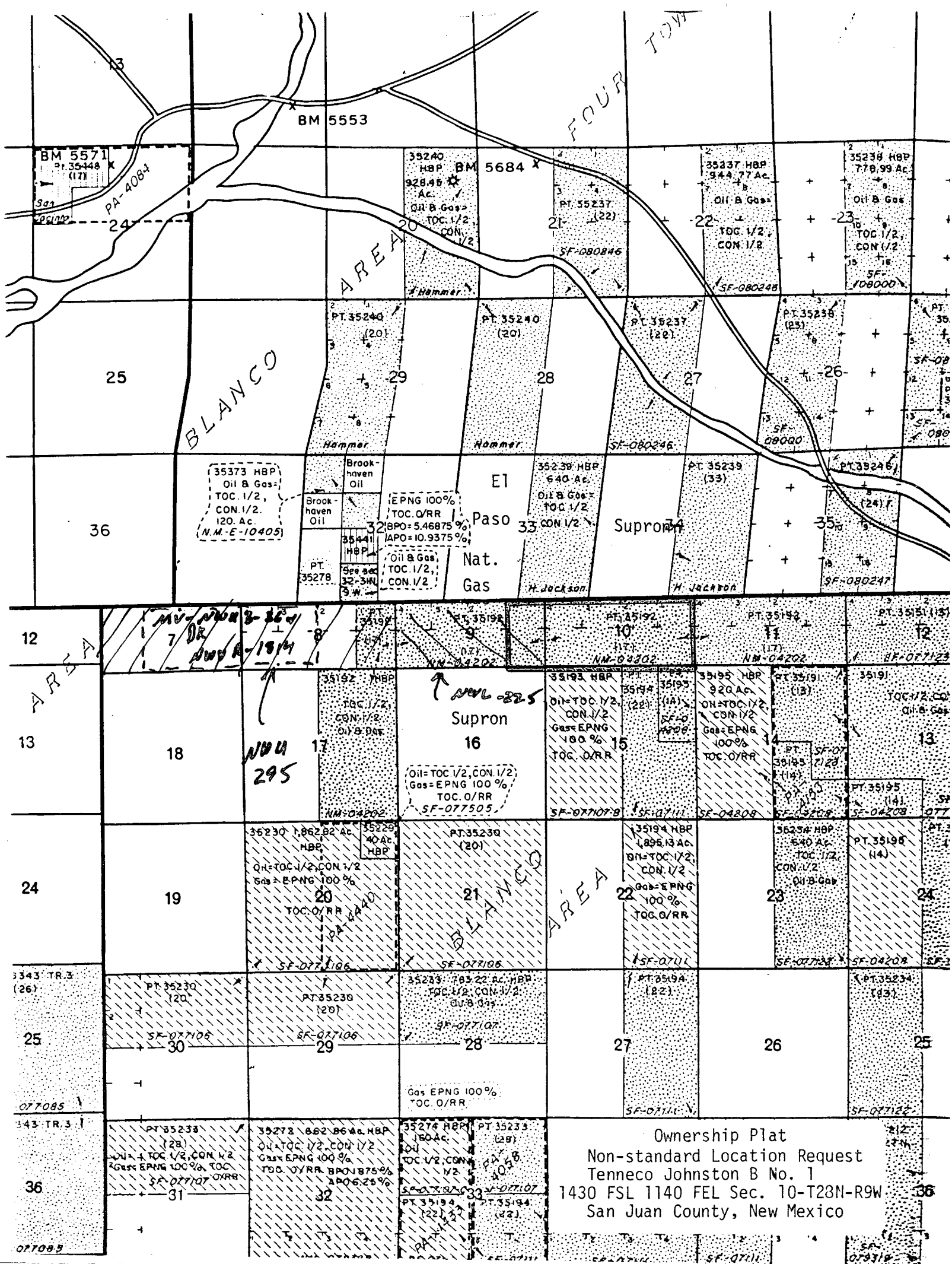
El Paso Natural Gas Company
P.O. Box 1492
El Paso, Texas 79978
Attn: R. H. Nordhausen

Supron Energy
Suite 1700, Cambell Center
8350 North Central Expwy.
Dallas, Texas 75206
Attn: Mr. Bob Pretus

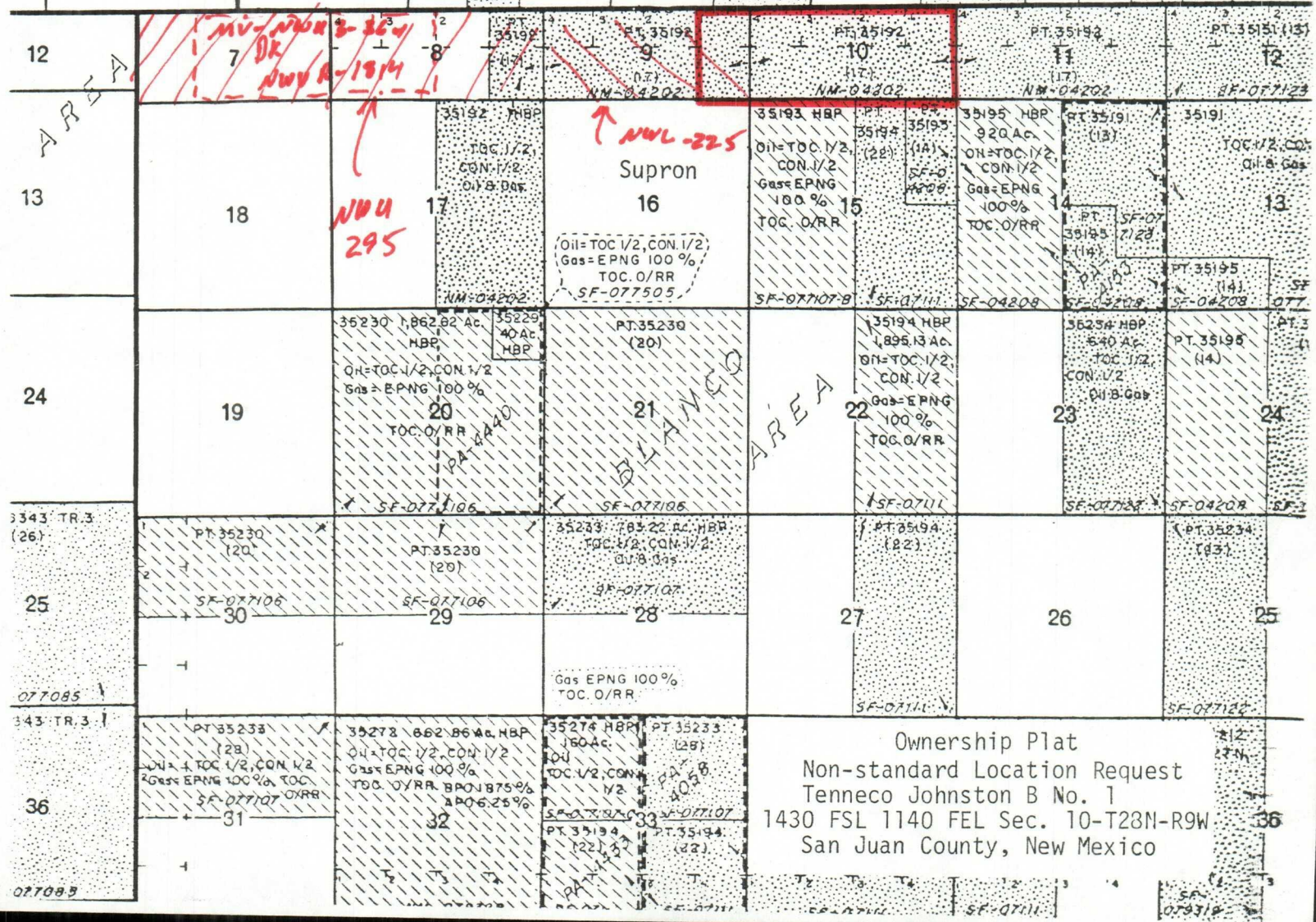
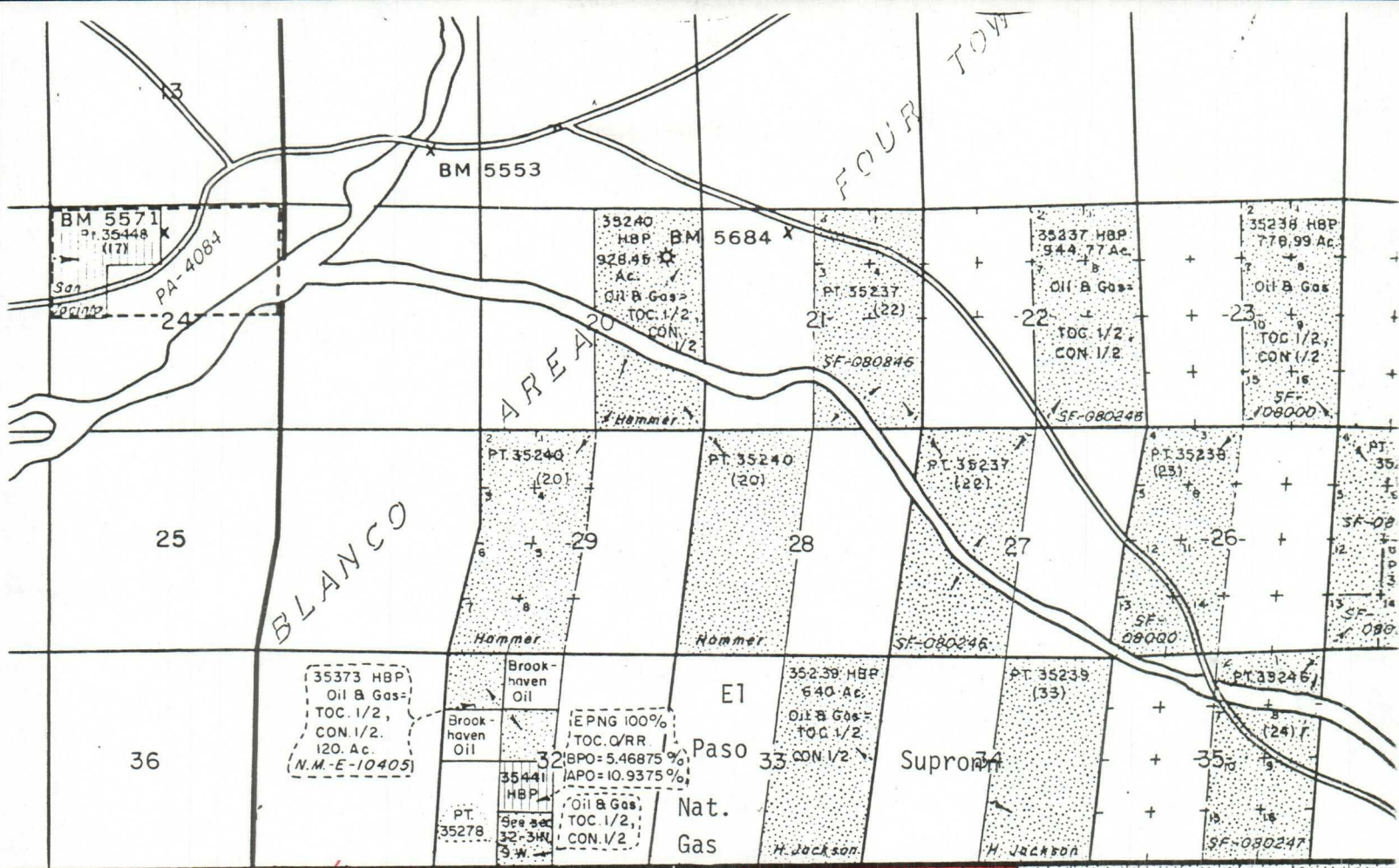
Continental Oil Company
P.O. Box 460
Hobbs, New Mexico 88240
Attn: Mr. L. P. Thompson

New Mexico Oil Conservation Division
P.O. Box 2088
Santa Fe, New Mexico 87501
Attn: Mr. Joe D. Ramey

New Mexico Oil Conservation Division
Brazos Road
Aztec, New Mexico 87401



Ownership Plat
Non-standard Location Request
Tenneco Johnston B No. 1
1430 FSL 1140 FEL Sec. 10-T23N-R9W
San Juan County, New Mexico



Ownership Plat
 Non-standard Location Request
 Tenneco Johnston B No. 1
 1430 FSL 1140 FEL Sec. 10-T28N-R9W
 San Juan County, New Mexico



Topographic Map for
TENNECO OIL CO. #1 JOHNSTON "B"
1430'FSL 1140'FEL Sec 10-T28N-R8W
SAN JUAN COUNTY, NEW MEXICO

NEW MEXICO OIL CONSERVATION COMMISSION
WELL LOCATION AND ACREAGE DEDICATION PLAT

Form C-102
Supersedes C-128
Effective 1-1-65

All distances must be from the outer boundaries of the Section.

Operator TENNECO OIL COMPANY			Lease JOHNSTON "B"		Well No. 1
Unit Letter I	Section 10	Township 28N	Range 9W	County San Juan	
Actual Footage Location of Well: 1430 feet from the South line and 1140 feet from the East line					
Ground Level Elev. 6020	Producing Formation Dakota		Pool	Dedicated Acreage 338 Acres	

1. Outline the acreage dedicated to the subject well by colored pencil or hachure marks on the plat below.
2. If more than one lease is dedicated to the well, outline each and identify the ownership thereof (both as to working interest and royalty).
3. If more than one lease of different ownership is dedicated to the well, have the interests of all owners been consolidated by communitization, unitization, force-pooling, etc?

☐ Yes ☐ No If answer is "yes," type of consolidation _____

If answer is "no," list the owners and tract descriptions which have actually been consolidated. (Use reverse side of this form if necessary.) _____

No allowable will be assigned to the well until all interests have been consolidated (by communitization, unitization, forced-pooling, or otherwise) or until a non-standard unit, eliminating such interests, has been approved by the Commission.



SCALE: 1"=2000'

CERTIFICATION

I hereby certify that the information contained herein is true and complete to the best of my knowledge and belief.

Name J. A. Rush
Position Environmental Coordinator
Company Tenneco Oil Company
Date November 9, 1978

I hereby certify that the well location shown on this plat was plotted from field notes of actual surveys made by me or under my supervision, and that the same is true and correct to the best of my knowledge and belief.

Date Surveyed September 25, 1978
Registered Professional Engineer and Land Surveyor
Fred B. Kerr Jr.
Certificate No. 3950

Tenneco Oil Company

A Tenneco Company

CERTIFIED MAIL

Return Receipt Requested


New Mexico Oil Conservation Division
P.O. Box 2088
Santa Fe, New Mexico 87501
Attention: Mr. Joe D. Ramey

New Mexico Oil Conservation Division
Brazos Road
Aztec, New Mexico 87401
Attention: Mr. A.R. Kendrick

The Galleria-Penthouse
720 South Colorado Blvd.
Denver, Colorado 80222
(303) 758-7130



October 25, 1978



Re: Application for Unorthodox Location
Tenneco Johnston B #1
Proposed Dakota Gas Well
San Juan County, New Mexico

Gentlemen:

Attached in duplicate (to each office) are a well location plat C-102, an ownership plat and a topographical map for the above captioned Dakota gas well.

The Johnston B #1 proposed site is 1,430' FSL, 1,140' FEL, Sec. 10, T28N-R9W, San Juan County, New Mexico. This places the well 110' from the nearest governmental quarter-quarter section line. This was the only feasible site due to topographical conditions as shown on the map.

A copy of this application is being submitted to all offset operators by certified mail with a request that they furnish your Santa Fe office with a waiver of objection.

Pursuant to authority of Rule 104-F, we respectfully request your approval of an exception to the standard well location requirements.

Yours very truly,

TENNECO OIL COMPANY

D.D. Myers

Division Production Manager

DDM/MFC/ps

cc: See attached list

WAIVER

El Paso Natural Gas Company hereby waives objection to Tenneco Oil Company's application for unorthodox location for their Johnston B #1 as proposed above.

By:

Date:

November 29, 1978

Tenneco Oil Company

A Tenneco Company

CERTIFIED MAIL

Return Receipt Requested

The Galleria-Penthouse
720 South Colorado Blvd.
Denver, Colorado 80222
(303) 758-7130

REC 4 1978



October 25, 1978

New Mexico Oil Conservation Division
P.O. Box 2088
Santa Fe, New Mexico 87501
Attention: Mr. Joe D. Ramey

New Mexico Oil Conservation Division
Brazos Road
Aztec, New Mexico 87401
Attention: Mr. A.R. Kendrick

Re: Application for Unorthodox Location
Tenneco Johnston B #1
Proposed Dakota Gas Well
San Juan County, New Mexico

Gentlemen:

Attached in duplicate (to each office) are a well location plat C-102, an owner-ship plat and a topographical map for the above captioned Dakota gas well.

The Johnston B #1 proposed site is 1,430' FSL, 1,140' FEL, Sec. 10, T28N-R9W, San Juan County, New Mexico. This places the well 110' from the nearest governmental quarter-quarter section line. This was the only feasible site due to topographical conditions as shown on the map.

A copy of this application is being submitted to all offset operators by certified mail with a request that they furnish your Santa Fe office with a waiver of objection.

Pursuant to authority of Rule 104-F, we respectfully request your approval of an exception to the standard well location requirements.

Yours very truly,

TENNECO OIL COMPANY

D.D. Myers
Division Production Manager

DDM/MFC/ps

cc: See attached list

WAIVER

SUPRON ENERGY CORPORATION

hereby waives objection to Tenneco Oil Company's application for unorthodox location for their Johnston B #1 as proposed above.

By:

Haskell Fleetwood, Vice President

Date:

December 1, 1978

Tenneco Oil Company

A Tenneco Company

The Galleria-Penthouse
720 South Colorado Blvd.
Denver, Colorado 80222
(303) 758-7130



DEC 14 1978

CERTIFIED MAIL

Return Receipt Requested

October 25, 1978

New Mexico Oil Conservation Division
P.O. Box 2088
Santa Fe, New Mexico 87501
Attention: Mr. Joe D. Ramey

New Mexico Oil Conservation Division
Brazos Road
Aztec, New Mexico 87401
Attention: Mr. A.R. Kendrick

Re: Application for Unorthodox Location
Tenneco Johnston B #1
Proposed Dakota Gas Well
San Juan County, New Mexico

Gentlemen:

Attached in duplicate (to each office) are a well location plat C-102, an ownership plat and a topographical map for the above captioned Dakota gas well.

The Johnston B #1 proposed site is 1,430' FSL, 1,140' FEL, Sec. 10, T28N-R9W, San Juan County, New Mexico. This places the well 110' from the nearest governmental quarter-quarter section line. This was the only feasible site due to topographical conditions as shown on the map.

A copy of this application is being submitted to all offset operators by certified mail with a request that they furnish your Santa Fe office with a waiver of objection.

Pursuant to authority of Rule 104-F, we respectfully request your approval of an exception to the standard well location requirements.

Yours very truly,

TENNECO OIL COMPANY

D.D. Myers
Division Production Manager

DDM/MFC/ps

cc: See attached list

WAIVER

CONTINENTAL OIL COMPANY hereby waives objection to Tenneco Oil Company's application for unorthodox location for their Johnston B #1 as proposed above.

CONTINENTAL OIL COMPANY

By:

L. P. THOMPSON, Division Manager

Date: December 11, 1978

DEC 4 1978

SUPRON ENERGY CORPORATION

BLDG. V, FIFTH FLOOR
10300 NORTH CENTRAL EXPRESSWAY
DALLAS, TEXAS 75231

ROBERT H. PRETUS
DISTRICT LANDMAN

TELEPHONE (214) 691-9141
TWX: (910) 861-9117
SUPCO-DAL.

December 1, 1978

NEW MEXICO OIL CONSERVATION DIVISION
P. O. Box 2088
Santa Fe, New Mexico 87501

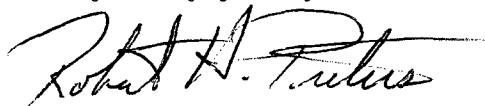
Attention: Mr. Joe D. Ramey

Re: Application for Unorthodox Location
Tenneco Johnston B #1
Proposed Dakota Gas Well
San Juan County, New Mexico

Gentlemen:

Enclosed please find an executed copy of Tenneco Oil Company's letter of October 25, 1978 whereby Supron waives objection to the above captioned gas well.

Very truly yours,


Robert H. Pretus
District Landman

pp

Enclosure

cc: Tenneco Oil Company

OIL CONSERVATION COMMISSION
Alto DISTRICT

NOV 30 1978

OIL CONSERVATION COMMISSION
BOX 2088
SANTA FE, NEW MEXICO

DATE 11-22-78

RE: Proposed MC _____
Proposed DHC _____
Proposed NSL ✓ _____
Proposed SWD _____
Proposed WFX _____
Proposed PMX _____

Gentlemen:

I have examined the application dated 10-25-78
for the Tenneco Oil Co. Johnston B #1 I-10-28N-6W
Operator Lease and Well No. Unit, S-T-R

and my recommendations are as follows:

Approve

Yours very truly,

AR Kendrick