

**El Paso** NATURAL GAS  
COMPANY

DEC 13 1978

Santa Fe

P. O. BOX 990  
FARMINGTON, NEW MEXICO 87401  
PHONE: 505-325-2841

December 7, 1978

*NSL-1004  
Blanco-Mesa Verde  
Rule 104 F  
Jan 2, 1979*

Mr. Joe Ramey  
New Mexico Oil Conservation Commission  
Post Office Box 2088  
Santa Fe, New Mexico 87501

Dear Mr. Ramey:

This is a request for administrative approval for an unorthodox gas well location in the Blanco Mesa Verde pool.

It is intended to locate the El Paso Natural Gas Company's EPNG Com C #4A at 670' from the North line and 730' from the West line of Section 16, T-32-N, R-10-W, San Juan County, New Mexico.

Extremely rough terrain with deep canyons and steep cliffs in the northwest corner of this section makes it impossible to build an orthodox gas well location.

All operators of proration units offsetting the proposed unorthodox location have been notified of this application by certified mail.

Plats showing the proposed well location and the terrain of Section 16, along with an ownership plat, are attached.

Yours truly,

*Don Walker*

D. C. Walker  
Project Drilling Engineer

DCW:pb

**El Paso** NATURAL GAS  
COMPANY

P.O. BOX 990  
FARMINGTON, NEW MEXICO 87401  
PHONE: 505-325-2841

DEC 18 1978

**NORTHWEST PIPELINE CORPORATION**

December 7, 1978

DEC 13 1978

**PRODUCTION AND DRILLING**

Supron Energy Corporation  
Northwest Pipeline Corporation  
American Petrofina

Re: Unorthodox Gas Well Location

Gentlemen:

El Paso Natural Gas Company has requested administrative approval for an unorthodox gas well location in the Blanco Mesa Verde pool.

It is intended to locate the El Paso Natural Gas Company's EPNG Com C #4A at 670' from the North line and 730' from the West line of Section 16, T-32-N, R-10-W, San Juan County, New Mexico.

Extremely rough terrain with steep cliffs and deep canyons in the northwest corner of this section makes it impossible to build an orthodox location.

In compliance with New Mexico Oil Conservation Commission rules, we are notifying you, as operators of an offsetting proration unit, of our application for administrative approval for the aforementioned unorthodox gas well location. Enclosed are three copies of this letter. If there is no objection to this location, please sign and return one copy to the New Mexico Oil Conservation Commission, Post Office Box 2088, Santa Fe, New Mexico 87501; one copy to El Paso Natural Gas Company; and keep one copy for your files.

A plat showing the proposed well location and offsetting Mesa Verde lease ownership is attached.

Yours truly,

*Don Walker*

D. C. Walker  
Project Drilling Engineer

DCW:pb

Approved:

*F H Wood*  
Manager, Production and Drilling  
**NORTHWEST PIPELINE CORPORATION**

Date: 12-14-78

**El Paso** NATURAL GAS  
COMPANY

P. O. BOX 990  
FARMINGTON, NEW MEXICO 87401  
PHONE: 505-325-2841

December 7, 1978

Supron Energy Corporation  
Northwest Pipeline Corporation  
American Petrofina

Re: Unorthodox Gas Well Location

Gentlemen:

El Paso Natural Gas Company has requested administrative approval for an unorthodox gas well location in the Blanco Mesa Verde pool.

It is intended to locate the El Paso Natural Gas Company's EPNG Com C #4A at 670' from the North line and 730' from the West line of Section 16, T-32-N, R-10-W, San Juan County, New Mexico.

Extremely rough terrain with steep cliffs and deep canyons in the northwest corner of this section makes it impossible to build an orthodox location.

In compliance with New Mexico Oil Conservation Commission rules, we are notifying you, as operators of an offsetting proration unit, of our application for administrative approval for the aforementioned unorthodox gas well location. Enclosed are three copies of this letter. If there is no objection to this location, please sign and return one copy to the New Mexico Oil Conservation Commission, Post Office Box 2088, Santa Fe, New Mexico 87501; one copy to El Paso Natural Gas Company; and keep one copy for your files.

A plat showing the proposed well location and offsetting Mesa Verde lease ownership is attached.

Yours truly,

*Don Walker*

D. C. Walker  
Project Drilling Engineer

DEC 26 1978

DCW:pb

Approved: *Haskell Fleetwood*  
SUPRON ENERGY CORPORATION  
Haskell Fleetwood, Vice President

Date: December 15, 1978

# EL PASO NATURAL GAS COMPANY

Well Name EPNG Com C #4 A

Footage---- 670' FNL, 730' FWL, Blanco Mesaverde

APPLICATION FOR NON-STANDARD LOCATION

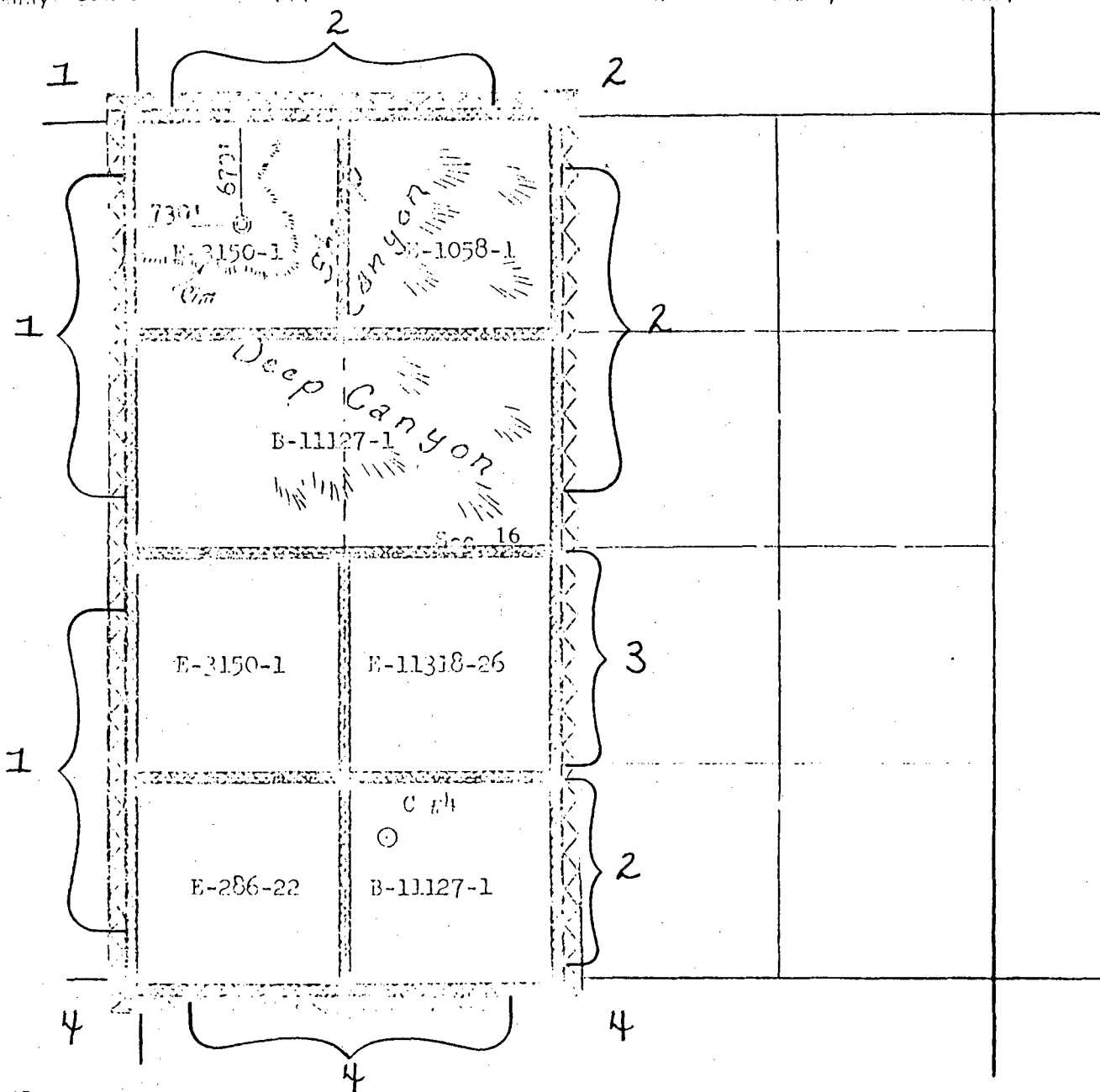
County San Juan

State New Mexico

Section 16

Township 32N

Range 10W



REMARKS:

- (1) Northwest Pipeline Corporation
- (2) El Paso Natural Gas Company
- (3) American Petrofina
- (4) Supron Energy Corporation

12

**NEW MEXICO OIL CONSERVATION COMMISSION  
WELL LOCATION AND ACREAGE DEDICATION PLAT**

Form C-182  
Supersedes C-128  
Effective 1-1-65

All distances must be from the outer boundaries of the Section.

Operator <b>EL PASO NATURAL GAS COMPANY</b>			Lease <b>EPNG COM "C" (E-3150-1)</b>		Well No. <b>4A</b>
Unit Letter <b>D</b>	Section <b>16</b>	Township <b>32N</b>	Range <b>10W</b>	County <b>San Juan</b>	
Actual Footage Location of Well: <b>670</b> feet from the <b>North</b> line and <b>730</b> feet from the <b>West</b> line					
Ground Level Elev. <b>6733</b>	Producing Formation <b>Mesa Verde</b>	Pool <b>Blanco Mesa Verde</b>		Dedicated Acreage: <b>320.00</b> Acres	

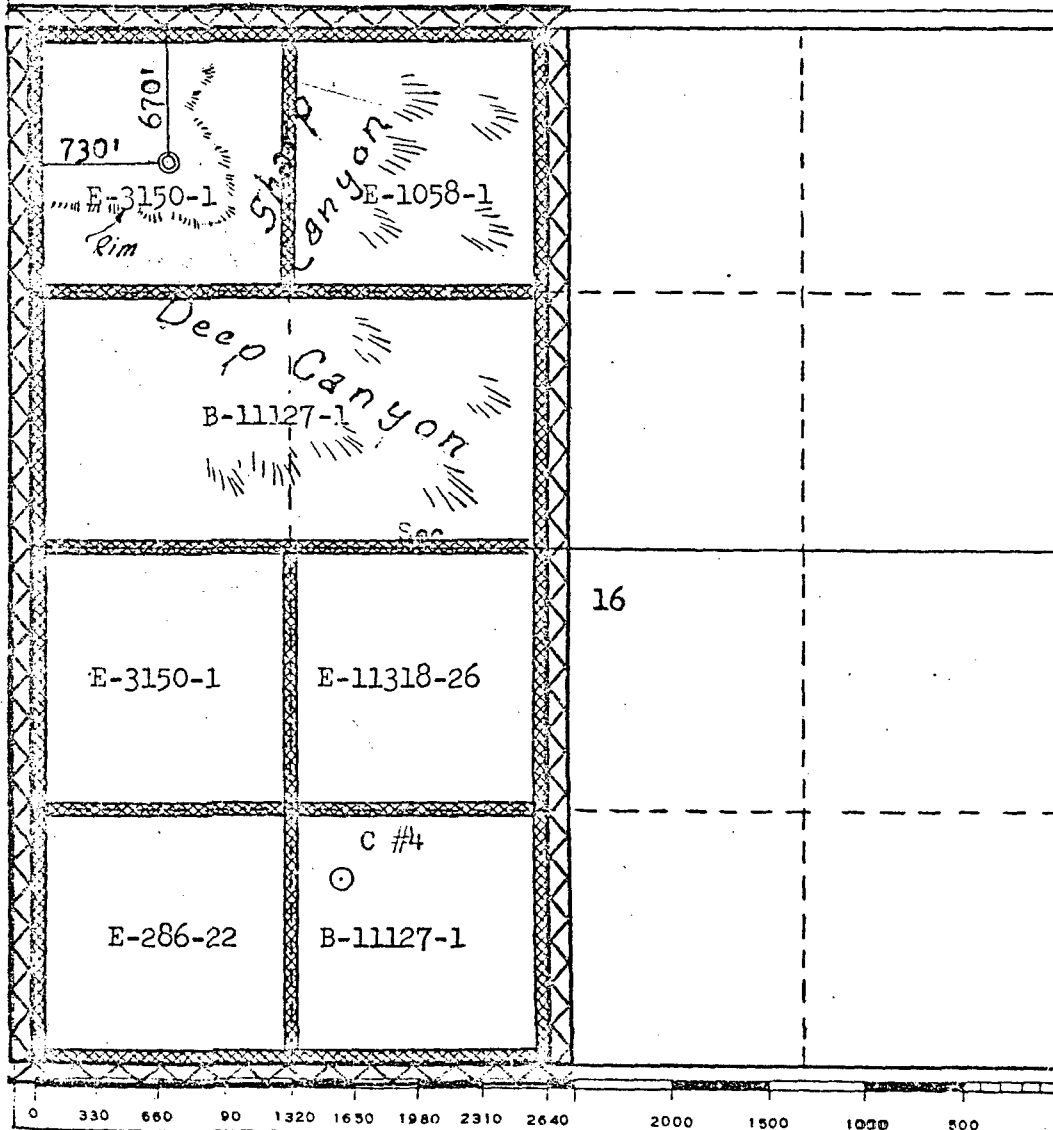
1. Outline the acreage dedicated to the subject well by colored pencil or hachure marks on the plat below.
2. If more than one lease is dedicated to the well, outline each and identify the ownership thereof (both as to working interest and royalty).
3. If more than one lease of different ownership is dedicated to the well, have the interests of all owners been consolidated by communitization, unitization, force-pooling, etc?

Communitization

☒ Yes    ☐ No    If answer is "yes," type of consolidation \_\_\_\_\_

If answer is "no," list the owners and tract descriptions which have actually been consolidated. (Use reverse side of this form if necessary.) \_\_\_\_\_

No allowable will be assigned to the well until all interests have been consolidated (by communitization, unitization, forced-pooling, or otherwise) or until a non-standard unit, eliminating such interests, has been approved by the Commission.



**CERTIFICATION**

I hereby certify that the information contained herein is true and complete to the best of my knowledge and belief.

*D. G. Duess*

Name  
Drilling Clerk

Position  
El Paso Natural Gas Co.

Company  
December 7, 1978

Date

I hereby certify that the well location shown on this plat was plotted from field notes of actual surveys made by me or under my supervision, and that the same is true and correct to the best of my knowledge and belief.

Date Surveyed  
October 11, 1978

Registered Professional Engineer  
and/or Land Surveyor

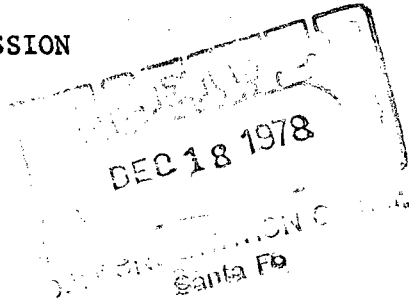
*Fred B. Kerr Jr.*

Certificate No. \_\_\_\_\_

3250

OIL CONSERVATION COMMISSION  
Capitan DISTRICT

OIL CONSERVATION COMMISSION  
BOX 2088  
SANTA FE, NEW MEXICO



DATE 12-14-78

RE: Proposed MC \_\_\_\_\_  
Proposed DHC \_\_\_\_\_  
Proposed NSL ✓ \_\_\_\_\_  
Proposed SWD \_\_\_\_\_  
Proposed WFX \_\_\_\_\_  
Proposed PMX \_\_\_\_\_

Gentlemen:

I have examined the application dated \_\_\_\_\_  
for the El Paso Natural Gas Co. EPNG Com C #4A  
Operator Lease and Well No. Unit, S-T-R  
D-16-32N-10W  
and my recommendations are as follows:

Approve  
\_\_\_\_\_  
\_\_\_\_\_  
\_\_\_\_\_  
\_\_\_\_\_  
\_\_\_\_\_

Yours very truly,

AR Kendrick