

El Paso NATURAL GAS
COMPANY

P. O. BOX 990
FARMINGTON, NEW MEXICO 87401
PHONE: 505-325-2841

June 21, 1979

*NSL-1058
Immediate
Rule 3 R-1670-V*

Mr. Joe Ramey
New Mexico Oil Conservation Commission
Post Office Box 2088
Santa Fe, New Mexico 87501

Dear Mr. Ramey:

This is a request for administrative approval for an unorthodox gas well location in the Basin Dakota pool.

It is intended to locate the El Paso Natural Gas Company's San Juan 28-7 Unit #252 at 790' FNL and 1850' FWL of Section 32, T-28-N, R-7-W, Rio Arriba County, New Mexico.

It is necessary to locate this well at 1850', which leaves only 771' FEL, because a series of high steep cliffs cut through the northern half of the quarter section that the well is located in. These cliffs do not allow room at an orthodox distance from the west line of Section 32.



As this well is part of the San Juan 28-7 Unit, El Paso Natural Gas Company operates all offsetting proration units. Plats showing the proposed well location and the terrain of Section 32, along with an ownership plat, are attached.

Yours truly,

L. A. Aimes

L. A. Aimes
Project Drilling Engineer

LAA:pb



N MEXICO OIL CONSERVATION COMMISSION
WELL LOCATION AND ACREAGE DEDICATION PLAT

PLAT NO. 1

Form C-102
Supersedes C-128
Effective 1-1-65

All distances must be from the outer boundaries of the Section.

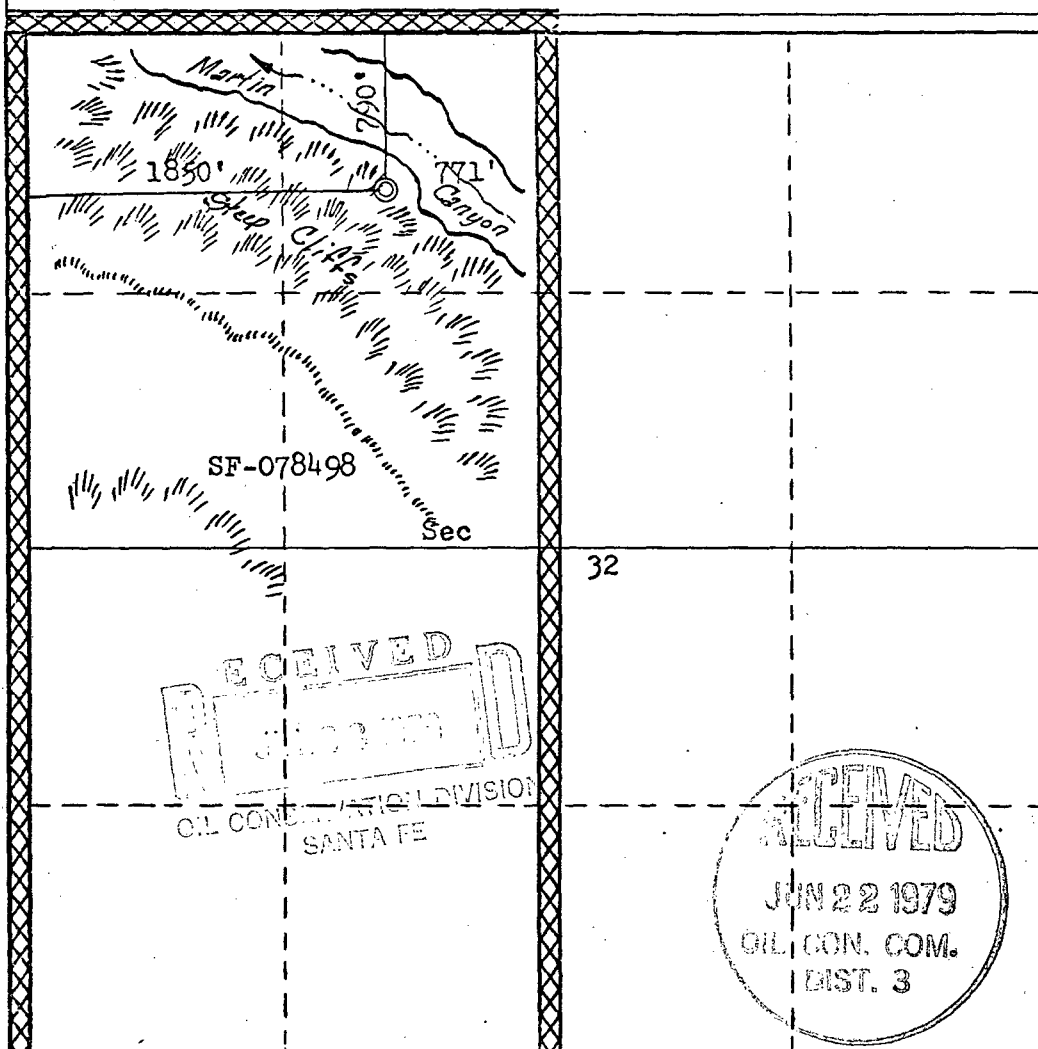
Operator El Paso Natural Gas Company			Lease San Juan 28-7 Unit (SF-078498)		Well No. 252
Unit Letter C	Section 32	Township 28N	Range 7W	County Rio Arriba	
Actual Footage Location of Well: 790 feet from the North line and 1850 feet from the West line					
Ground Level Elev. 6036	Producing Formation Dakota	Pool Basin Dakota		Dedicated Acreage: 315.36 Acres	

1. Outline the acreage dedicated to the subject well by colored pencil or hachure marks on the plat below.
2. If more than one lease is dedicated to the well, outline each and identify the ownership thereof (both as to working interest and royalty).
3. If more than one lease of different ownership is dedicated to the well, have the interests of all owners been consolidated by communitization, unitization, force-pooling, etc?

☒ Yes ☐ No If answer is "yes," type of consolidation Unitization

If answer is "no," list the owners and tract descriptions which have actually been consolidated. (Use reverse side of this form if necessary.) _____

No allowable will be assigned to the well until all interests have been consolidated (by communitization, unitization, forced-pooling, or otherwise) or until a non-standard unit, eliminating such interests, has been approved by the Commission. **NOTE: THIS PLAT REISSUED TO SHOW TERRAIN FOR UNORTHODOX LOCATION. 6-13-79**



CERTIFICATION

I hereby certify that the information contained herein is true and complete to the best of my knowledge and belief.

J. P. Guisco

Name

Drilling Clerk

Position

El Paso Natural Gas Co.

Company

June 21, 1979

Date

I hereby certify that the well location shown on this plat was plotted from field notes of actual surveys made by me or under my supervision, and that the same is true and correct to the best of my knowledge and belief.

Date Surveyed

November 27, 1977

Registered Professional Engineer and/or Land Surveyor

Fred B. Kerr Jr.
Fred B. Kerr Jr.

Certificate No.

3950

0 330 660 990 1320 1650 1980 2310 2640 2000 1500 1000 500 0

EL PASO NATURAL GAS COMPANY

PLAT NO. 2

Well Name San Juan 28-7 #252

Basin Dakota

Footage---790' FNL, 1850' FWL

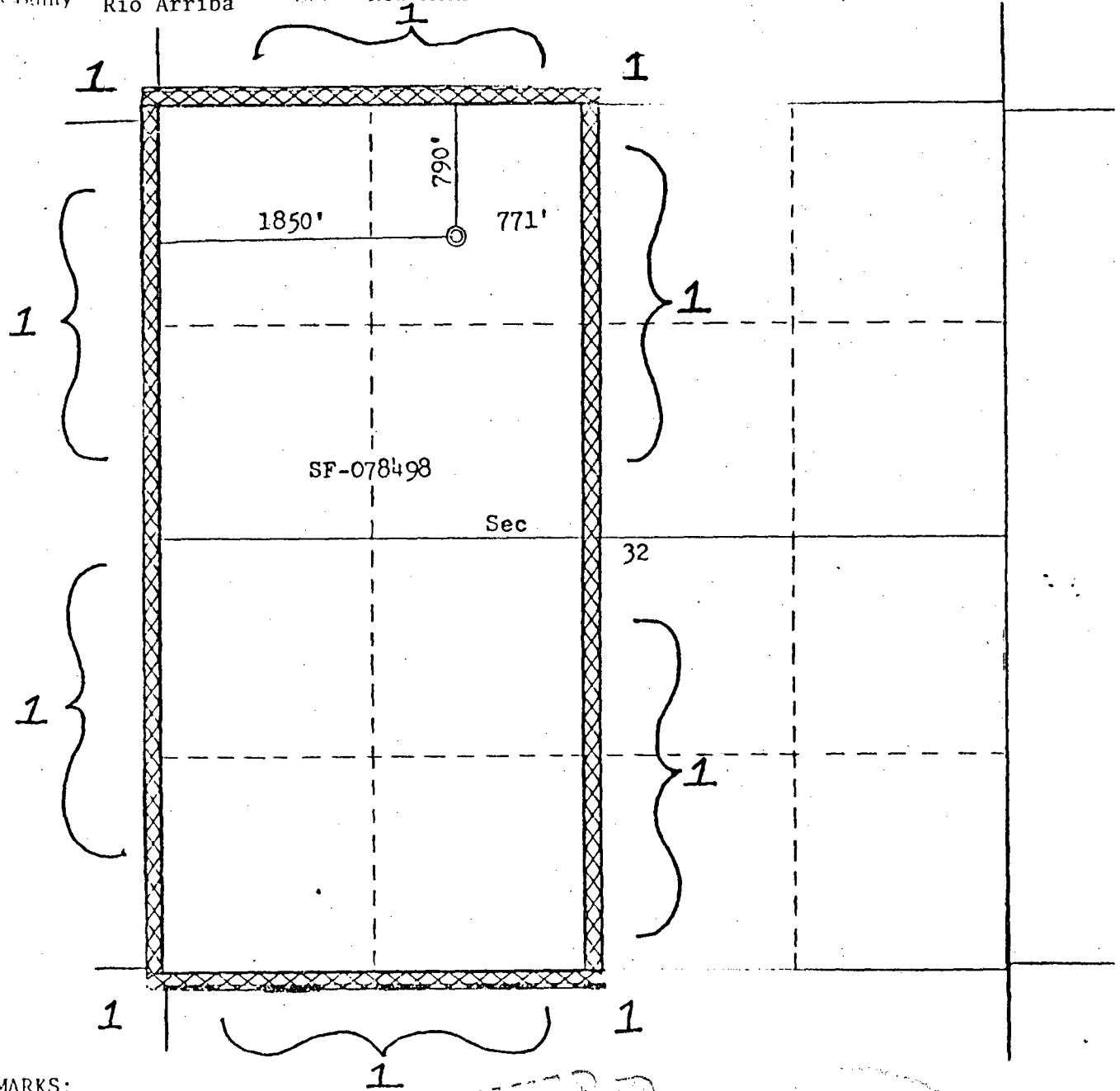
APPLICATION FOR NON-STANDARD LOCATION

County Rio Arriba

State New Mexico

Section 32 Township 28N

Range 7W



REMARKS:

(1) El Paso Natural Gas Company

xc: Mr. C. E. Matthews

Mr. W. D. Dawson

Mr. L. A. Aimes

RECEIVED
OIL CONSERVATION DIVISION
SANTA FE

RECEIVED
JUN 22 1979
OIL CON. COM.

OIL CONSERVATION COMMISSION
Coyote DISTRICT

OIL CONSERVATION COMMISSION
BOX 2088
SANTA FE, NEW MEXICO

DATE

RE:

Proposed MC

Proposed DHC

Proposed NSL

Proposed SWD

Proposed WFX


Proposed PMX

Gentlemen:

I have examined the application dated June 21, 1979
for the El Paso Natural Gas Co. San Juan 28-7 Unit # 252
Operator Lease and Well No. Unit, S-T-R
and my recommendations are as follows: C-32-28N-7W

Approve

Yours very truly,



AR Kershner