

LAW OFFICES

HINKLE, COX, EATON, COFFIELD & HENSLEY

LEWIS C. COX, JR.  
PAUL W. EATON, JR.  
CONRAD E. COFFIELD  
HAROLD L. HENSLEY, JR.  
STUART D. SHANOR  
C. D. MARTIN  
PAUL J. KELLY, JR.  
JAMES H. BOZARTH

1000 FIRST NATIONAL BANK TOWER  
POST OFFICE BOX 3580  
MIDLAND, TEXAS 79702  
(915) 683-4691

OF COUNSEL  
CLARENCE E. HINKLE

W. E. BONDURANT, JR. (1914-1973)

ROSWELL, NEW MEXICO OFFICE  
600 HINKLE BUILDING  
(505) 622-6510

ONLY ATTYS. COFFIELD, MARTIN, BOZARTH,  
BOHANNON, FOSTER, ALLEN, ALLEN & BURFORD  
LICENSED IN TEXAS

DOUGLAS L. LUNSFORD  
PAUL M. BOHANNON  
J. DOUGLAS FOSTER  
K. DOUGLAS PERRIN  
C. RAY ALLEN  
JACQUELINE W. ALLEN  
T. CALDER EZZELL, JR.  
WILLIAM B. BURFORD  
JOHN S. NELSON  
RICHARD E. OLSON


September 5, 1979

NSL-1092  
Rule 104 F  
9-30-79

CERTIFIED - RETURN  
RECEIPT REQUESTED

Mr. Dick Stamets  
Oil Conservation Division  
Post Office Box 2088  
Santa Fe, New Mexico 87501

Re: Maralo, Inc. Jalmat Yates  
Unit, Lea County, New Mexico  
Request for Administrative  
Approval of Non-Standard  
Well Location



Dear Mr. Dick:

This letter is submitted in triplicate and is to confirm our request, on behalf of Maralo, Inc., that administrative approval be granted for a non-standard location for the Jalmat Yates Unit Well No. 4. Pursuant to Order No. R-5816, Case No. 6313, heard by the Commission on September 11, 1978, Maralo, Inc., as Operator of the Jalmat Yates Unit, was authorized to drill the Jalmat Yates Unit Well No. 4 at an unorthodox location of 1575 feet from the South line and 1050 feet from the East line of Section 12, Township 25 South, Range 36 East, N.M.P.M. Maralo now desires to change the location for the Unit Well No. 4 to 1440 feet from the South line and 1150 feet from the East line of Section 12 in order to avoid a high pressure gas line crossing the spot authorized in Order R-5816 for the No. 4 Well. Enclosed herewith please find a copy of Forms C-101 and C-102 reflecting the change of location for Unit Well No. 4

Under even date hereof, by certified mail, return receipt requested, notices have gone to the offset owners of Maralo's proposed change of unorthodox well location for the Jalmat Yates Unit Well No. 4 and request has been made of those offset owners to give their consents to the operations. The offset owners are as follows:

September 5, 1979

Atlantic Richfield Company  
Post Office Box 1610  
Midland, Texas 79702  
Attention: Mr. David W. Sipperly

Continental Oil Company  
Post Office Box 1959  
Midland, Texas 79702  
Attention: Mr. David M. Goodfellow

World Wide Energy Corporation  
1600 Tower Building, United Bank Center  
1700 Broadway  
Denver, Colorado 80290

Tenneco Oil Company  
500 Vaughn Building  
Midland, Texas 79701

Dalport Oil Corporation  
3471 First National Bank Bldg.  
Dallas, Texas 75202

Reserve Oil, Inc.  
312 HBF Building  
Midland, Texas 79701

Doyle Hartman  
508 C & K Petroleum Building  
Midland, Texas 79701

I trust that this letter and the enclosures are all that are necessary in order to place this request for administrative approval in line for your consideration. If there have been no objections by offset owners after the passage of appropriate time from the mailing of notices to offset owners, I trust an administrative order may then be issued. However, if anything further is needed in this regard, please advise.

Thank you.

Very truly yours,

HINKLE, COX, EATON,  
COFFIELD & HENSLEY

*Conrad E. Coffield*  
Conrad E. Coffield

CEC:rh  
Enclosures

Mr. Dick Stamets

-3-

September 5, 1979

xc: Oil Conservation Division  
Post Office Box 1980  
Hobbs, New Mexico 88240  
Attention: Melba Carpenter

NO. OF COPIES RECEIVED	
DISTRIBUTION	
SANTA FE	
FILE	
U.S.G.S.	
LAND OFFICE	
OPERATOR	

# NEW MEXICO OIL CONSERVATION COMMISSION

Form C-101  
Revised 1-1-65

5A. Indicate Type of Lease	
STATE <input type="checkbox"/>	FEE <input checked="" type="checkbox"/>
5. State Oil & Gas Lease No.	

## APPLICATION FOR PERMIT TO DRILL, DEEPEN, OR PLUG BACK

1a. Type of Work		7. Unit Agreement Name	
b. Type of Well OIL WELL <input checked="" type="checkbox"/> GAS WELL <input type="checkbox"/> OTHER <input type="checkbox"/>		Jalmat Yates Unit	
DEEPEN <input type="checkbox"/> PLUG BACK <input type="checkbox"/>		8. Farm or Lease Name	
SINGLE ZONE <input checked="" type="checkbox"/> MULTIPLE ZONE <input type="checkbox"/>		Jalmat Yates	
2. Name of Operator		9. Well No.	
Maralo, Inc.		Unit #4	
3. Address of Operator		10. Field and Pool, or Wildcat	
P. O. Box 832, Midland, Texas 79702		Jalmat	
4. Location of Well		12. County	
UNIT LETTER <u>I</u> LOCATED <u>1440</u> FEET FROM THE <u>South</u> LINE		Lea	
AND <u>1150</u> FEET FROM THE <u>East</u> LINE OF SEC. <u>12</u> TWP. <u>25-S</u> RGE. <u>36-E</u> NMPM			
19. Proposed Depth		19A. Formation	
3600'		Yates	
20. Rotary or C.T.		Rotary	
21. Elevations (Show whether DF, RT, etc.)		22. Approx. Date Work will start	
3159.9' GL		30 days	
21A. Kind & Status Plug. Bond		21B. Drilling Contractor	
Blanket		Pending	

23.

## PROPOSED CASING AND CEMENT PROGRAM

SIZE OF HOLE	SIZE OF CASING	WEIGHT PER FOOT	SETTING DEPTH	SACKS OF CEMENT	EST. TOP
12 1/4"	8 5/8"	24#	400'	250	surface*
7 7/8"	4 1/2"	10.5#	3600'	635	surface*

\*Estimated; actual volumes will be determined by caliper survey or volume meter.

Blow out preventer program attached.

IN ABOVE SPACE DESCRIBE PROPOSED PROGRAM; IF PROPOSAL IS TO DEEPEN OR PLUG BACK, GIVE DATA ON PRESENT PRODUCTIVE ZONE AND PROPOSED NEW PRODUCTIVE ZONE. GIVE BLOWOUT PREVENTER PROGRAM, IF ANY.

I hereby certify that the information above is true and complete to the best of my knowledge and belief.

Signed Terry A. Hunt Title Drilling Superintendent Date August 13, 1979

(This space for State Use)

APPROVED BY \_\_\_\_\_ TITLE \_\_\_\_\_ DATE \_\_\_\_\_

CONDITIONS OF APPROVAL, IF ANY:

**NEW MEXICO OIL CONSERVATION COMMISSION  
WELL LOCATION AND ACREAGE DEDICATION PLAT**

Form O-102  
Supersedes O-128  
Effective 1-1-65

All distances must be from the outer boundaries of the Section

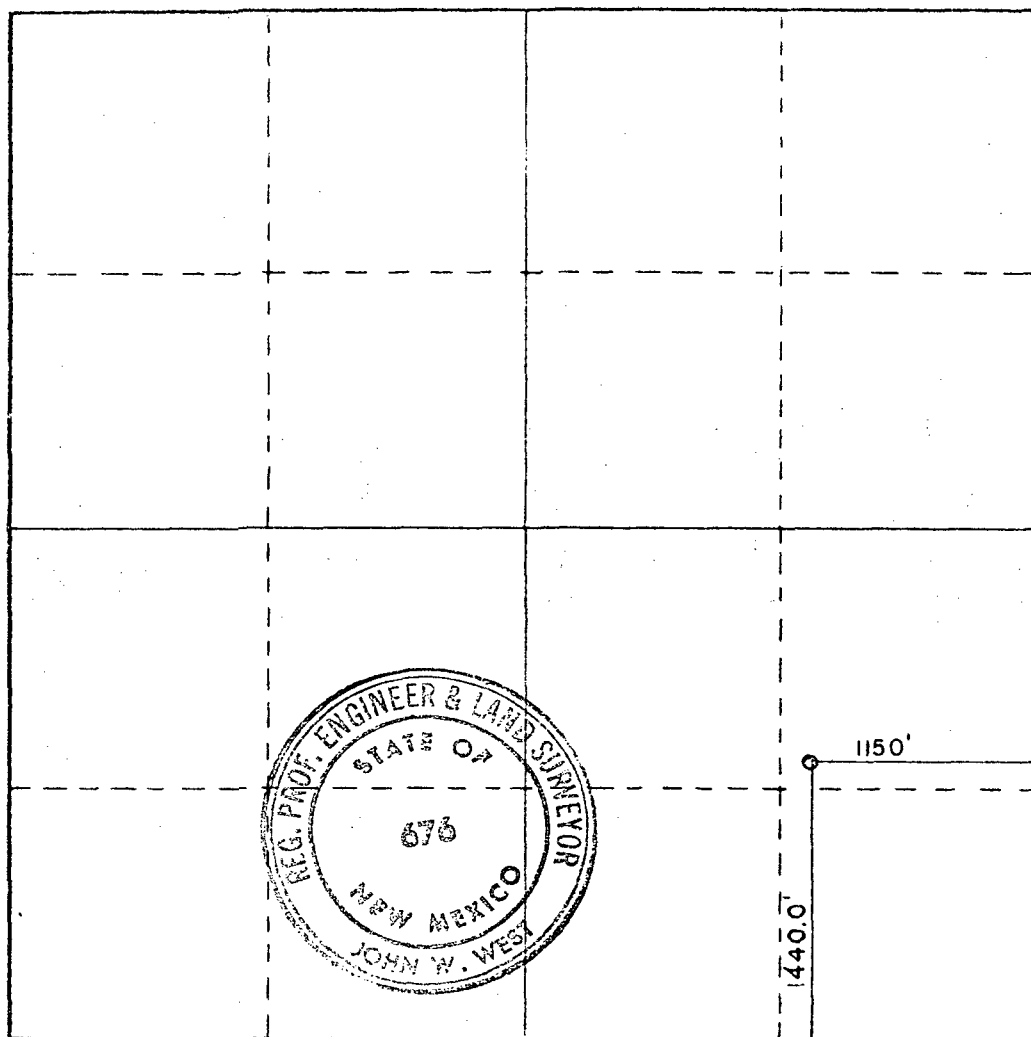
Marlo Inc.			Jolmat Yates Unit		4
Unit Letter <b>1</b>	Section <b>12</b>	Township <b>25 South</b>	Range <b>36 East</b>	County <b>Lea</b>	
Actual Footage Location of Well:					
<b>1440</b>	feet from the <b>South</b>	line and	<b>1150</b>	feet from the <b>East</b>	line
Ground Level Elev. <b>3159.9</b>	Producing Formation	Pool		Dedicated Acreage:  Acres	

1. Outline the acreage dedicated to the subject well by colored pencil or hatchure marks on the plat below.
2. If more than one lease is dedicated to the well, outline each and identify the ownership thereof (both as to working interest and royalty).
3. If more than one lease of different ownership is dedicated to the well, have the interests of all owners been consolidated by communitization, unitization, force-pooling, etc?

☐ Yes    ☐ No    If answer is "yes," type of consolidation \_\_\_\_\_

If answer is "no," list the owners and tract descriptions which have actually been consolidated. (Use reverse side of this form if necessary.) \_\_\_\_\_

No allowable will be assigned to the well until all interests have been consolidated (by communitization, unitization, forced-pooling, or otherwise) or until a non-standard unit, eliminating such interests, has been approved by the Commission.



**CERTIFICATION**

I hereby certify that the information contained herein is true and complete to the best of my knowledge and belief.

*Leroy Ashurst*  
Name

**Drilling Superintendent**  
Position

**Maralo, Inc.**  
Company

**August 13, 1979**  
Date

I hereby certify that the well location shown on this plat was plotted from field notes of actual surveys made by me or under my supervision, and that the same is true and correct to the best of my knowledge and belief.

Date Surveyed


**August 7, 1979**

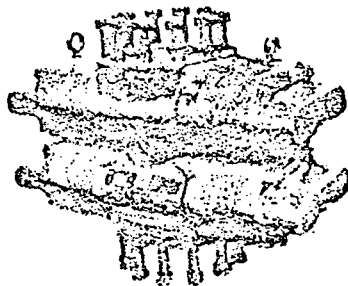
Registered Professional Engineer and/or Land Surveyor

*John W. West*  
Certificate No.

**John W. West    676**

**Ronald J. Eidson    3239**





Type "SS"

CAMERON TYPE SS

HYDRAULIC B.O.P.

SERIES 900

10" NOMINAL

3000 PSI WORKING PRESSURE

LAW OFFICES

HINKLE, COX, EATON, COFFIELD & HENSLEY

1000 FIRST NATIONAL BANK TOWER

POST OFFICE BOX 3580

MIDLAND, TEXAS 79702

(915) 683-4691

LEWIS C. COX, JR.  
PAUL W. EATON, JR.  
CONRAD E. COFFIELD  
HAROLD L. HENSLEY, JR.  
STUART D. SHANOR  
C. D. MARTIN  
PAUL J. KELLY, JR.  
JAMES H. BOZARTH

DOUGLAS L. LUNSFORD  
PAUL M. BOHANNON  
J. DOUGLAS FOSTER  
K. DOUGLAS PERRIN  
C. RAY ALLEN  
JACQUELINE W. ALLEN  
T. CALDER EZZELL, JR.  
WILLIAM B. BURFORD  
JOHN S. NELSON  
RICHARD E. OLSON

OF COUNSEL  
CLARENCE E. HINKLE

W. E. BONDURANT, JR. (1914-1973)

ROSWELL, NEW MEXICO OFFICE  
600 HINKLE BUILDING  
(505) 622-6510

ONLY ATTYS. COFFIELD, MARTIN, BOZARTH,  
BOHANNON, FOSTER, ALLEN, ALLEN & BURFORD  
LICENSED IN TEXAS

September 5, 1979

RECEIVED  
SEP 6 1979

CERTIFIED - RETURN  
RECEIPT REQUESTED

ATLANTIC RICHFIELD COMPANY  
LAND DEPT.

Atlantic Richfield Company  
Post Office Box 1610  
Midland, Texas 79702

Attention: Mr. David W. Sipperly

Re: Maralo, Inc. Jalmat Yates  
Unit -- Request for  
Administrative Approval  
for Non-Standard Location

Gentlemen:

Transmitted herewith for your information you will find a letter written by the undersigned, on behalf of Maralo, Inc., to the Oil Conservation Division. Also enclosed you will find a copy of Form C-101 and C-102 on the Jalmat Yates Unit Well No. 4.

By way of Order No. R-5816, Maralo was authorized to drill Unit Well No. 4 at a non-standard location of 1575 feet from the South line and 1050 feet from the East line of Section 12, Township 25 South, Range 36 East, N.M.P.M. Because of a high pressure gas line crossing the spot described in Order R-5816 for the No. 4 Well, Maralo now desires to change that location to 1440 feet from the South line and 1150 feet from the East line of Section 12. Maralo seeks administrative approval of this action, and therefore pursuant to the appropriate rules and regulations of the New Mexico Oil Conservation Division, we are providing this Notice to you as an offset owner and respectfully request your prompt consideration of this matter.

September 5, 1979

Maralo, Inc. would appreciate your written consent to this proposed change in connection with the operations of the Jalmat Yates Unit. Accordingly, if you concur in this regard, please so signify by executing one copy of this letter and returning the same to the undersigned as promptly as possible.

Thank you.

Very truly yours,

HINKLE, COX, EATON,  
COFFIELD & HENSLEY

*Conrad E. Coffield*  
Conrad E. Coffield

ACCEPTED AND AGREED to this 10  
day of September, 1979, and the  
undersigned hereby indicates that it  
has no objection to the issuance of  
the administrative order sought by  
Maralo.

ATLANTIC RICHFIELD COMPANY

By: *A. M. Malusi*  
*Area Engineer*



LAW OFFICES

HINKLE, COX, EATON, COFFIELD & HENSLEY

1000 FIRST NATIONAL BANK TOWER

POST OFFICE BOX 3580

MIDLAND, TEXAS 79702

(915) 683-4691

OF COUNSEL

CLARENCE E. HINKLE

W. E. BONDURANT, JR. (1914-1973)

ROSWELL, NEW MEXICO OFFICE

600 HINKLE BUILDING

(505) 622-6510

ONLY ATTYS. COFFIELD, MARTIN, BOZARTH,  
BOHANNON, FOSTER, ALLEN, ALLEN & BURFORD  
LICENSED IN TEXAS

LEWIS C. COX, JR.  
PAUL W. EATON, JR.  
CONRAD E. COFFIELD  
HAROLD L. HENSLEY, JR.  
STUART D. SHANOR  
C. D. MARTIN  
PAUL J. KELLY, JR.  
JAMES H. BOZARTH

DOUGLAS L. LUNSFORD  
PAUL M. BOHANNON  
J. DOUGLAS FOSTER  
K. DOUGLAS PERRIN  
C. RAY ALLEN  
JACQUELINE W. ALLEN  
T. CALDER EZZELL, JR.  
WILLIAM B. BURFORD  
JOHN S. NELSON  
RICHARD E. OLSON

September 5, 1979

RECEIVED

SEP - 6 1979

MIDLAND DISTRICT

CERTIFIED - RETURN  
RECEIPT REQUESTED

Reserve Oil, Inc.  
312 HBF Building  
Midland, Texas 79701

Re: Maralo, Inc. Jalmat Yates  
Unit -- Request for  
Administrative Approval  
for Non-Standard Location

Gentlemen:

Transmitted herewith for your information you will find a letter written by the undersigned, on behalf of Maralo, Inc., to the Oil Conservation Division. Also enclosed you will find a copy of Form C-101 and C-102 on the Jalmat Yates Unit Well No. 4.

By way of Order No. R-5816, Maralo was authorized to drill Unit Well No. 4 at a non-standard location of 1575 feet from the South line and 1050 feet from the East line of Section 12, Township 25 South, Range 36 East, N.M.P.M. Because of a high pressure gas line crossing the spot described in Order R-5816 for the No. 4 Well, Maralo now desires to change that location to 1440 feet from the South line and 1150 feet from the East line of Section 12. Maralo seeks administrative approval of this action, and therefore pursuant to the appropriate rules and regulations of the New Mexico Oil Conservation Division, we are providing this Notice to you as an offset owner and respectfully request your prompt consideration of this matter.

Maralo, Inc. would appreciate your written consent to this proposed change in connection with the operations of the Jalmat Yates Unit. Accordingly, if you concur in this

September 5, 1979

regard, please so signify by executing one copy of this letter and returning the same to the undersigned as promptly as possible.

Thank you.

Very truly yours,

HINKLE, COX, EATON,  
COFFIELD & HENSLEY

*Conrad E. Coffield, Jr.*  
Conrad E. Coffield

ACCEPTED AND AGREED to this 10<sup>TH</sup>  
day of SEPT., 1979, and the  
undersigned hereby indicates that it  
has no objection to the issuance of  
the administrative order sought by  
Maralo.

RESERVE OIL, INC.

By: *Ed M. Johnson*

LAW OFFICES

HINKLE, COX, EATON, COFFIELD & HENSLEY

1000 FIRST NATIONAL BANK TOWER

POST OFFICE BOX 3580

MIDLAND, TEXAS 79702

(915) 683-4691

OF COUNSEL

CLARENCE E. HINKLE

W. E. BONDURANT, JR. (1914-1973)

ROSWELL, NEW MEXICO OFFICE

600 HINKLE BUILDING

(505) 622-6510

ONLY ATTYS. COFFIELD, MARTIN, BOZARTH,  
BOHANNON, FOSTER, ALLEN, ALLEN & BURFORD  
LICENSED IN TEXAS

LEWIS C. COX, JR.  
PAUL W. EATON, JR.  
CONRAD E. COFFIELD  
HAROLD L. HENSLEY, JR.  
STUART D. SHANOR  
C. D. MARTIN  
PAUL J. KELLY, JR.  
JAMES H. BOZARTH

DOUGLAS L. LUNSFORD  
PAUL M. BOHANNON  
J. DOUGLAS FOSTER  
K. DOUGLAS PERRIN  
C. RAY ALLEN  
JACQUELINE W. ALLEN  
T. CALDER EZZELL, JR.  
WILLIAM B. BURFORD  
JOHN S. NELSON  
RICHARD E. OLSON

September 5, 1979

RECEIVED

SEP 2 1979

CERTIFIED - RETURN  
RECEIPT REQUESTED

Dalport Oil Corporation  
3471 First National Bank Bldg.  
Dallas, Texas 75202

HINKLE, COX, EATON,  
COFFIELD & HENSLEY  
MIDLAND, TEXAS

Re: Maralo, Inc. Jalmat Yates  
Unit -- Request for  
Administrative Approval  
for Non-Standard Location

Gentlemen:

Transmitted herewith for your information you will find a letter written by the undersigned, on behalf of Maralo, Inc., to the Oil Conservation Division. Also enclosed you will find a copy of Form C-101 and C-102 on the Jalmat Yates Unit Well No. 4.

By way of Order No. R-5816, Maralo was authorized to drill Unit Well No. 4 at a non-standard location of 1575 feet from the South line and 1050 feet from the East line of Section 12, Township 25 South, Range 36 East, N.M.P.M. Because of a high pressure gas line crossing the spot described in Order R-5816 for the No. 4 Well, Maralo now desires to change that location to 1440 feet from the South line and 1150 feet from the East line of Section 12. Maralo seeks administrative approval of this action, and therefore pursuant to the appropriate rules and regulations of the New Mexico Oil Conservation Division, we are providing this Notice to you as an offset owner and respectfully request your prompt consideration of this matter.

Maralo, Inc. would appreciate your written consent to this proposed change in connection with the operations of the Jalmat Yates Unit. Accordingly, if you concur in this

September 5, 1979

regard, please so signify by executing one copy of this letter and returning the same to the undersigned as promptly as possible.

Thank you.

Very truly yours,

HINKLE, COX, EATON,  
COFFIELD & HENSLEY

*Conrad E. Coffield*

Conrad E. Coffield

ACCEPTED AND AGREED to this 13<sup>th</sup>  
day of Sept, 1979, and the  
undersigned hereby indicates that it  
has no objection to the issuance of  
the administrative order sought by  
Maralo.

DALPORT OIL CORPORATION

By: W. P. T. [Signature]

LAW OFFICES

HINKLE, COX, EATON, COFFIELD & HENSLEY

LEWIS C. COX, JR.  
PAUL W. EATON, JR.  
CONRAD E. COFFIELD  
HAROLD L. HENSLEY, JR.  
STUART D. SHANOR  
C. D. MARTIN  
PAUL J. KELLY, JR.  
JAMES H. BOZARTH

1000 FIRST NATIONAL BANK TOWER  
POST OFFICE BOX 3580  
MIDLAND, TEXAS 79702  
(915) 683-4691

OF COUNSEL  
CLARENCE E. HINKLE

W. E. BONDURANT, JR. (1914-1973)

ROSWELL, NEW MEXICO OFFICE  
800 HINKLE BUILDING  
(505) 622-6510

ONLY ATTYS. COFFIELD, MARTIN, BOZARTH,  
BOHANNON, FOSTER, ALLEN, ALLEN & BURFORD  
LICENSED IN TEXAS

DOUGLAS L. LUNSFORD  
PAUL M. BOHANNON  
J. DOUGLAS FOSTER  
K. DOUGLAS PERRIN  
C. RAY ALLEN  
JACQUELINE W. ALLEN  
T. CALDER EZZELL, JR.  
WILLIAM B. BURFORD  
JOHN S. NELSON  
RICHARD E. OLSON

September 5, 1979

CERTIFIED - RETURN  
RECEIPT REQUESTED

Tenneco Oil Company  
500 Vaughn Building  
Midland, Texas 79701



Re: Maralo, Inc. Jalmat Yates  
Unit -- Request for  
Administrative Approval  
for Non-Standard Location

Gentlemen:

Transmitted herewith for your information you will find a letter written by the undersigned, on behalf of Maralo, Inc., to the Oil Conservation Division. Also enclosed you will find a copy of Form C-101 and C-102 on the Jalmat Yates Unit Well No. 4.

By way of Order No. R-5816, Maralo was authorized to drill Unit Well No. 4 at a non-standard location of 1575 feet from the South line and 1050 feet from the East line of Section 12, Township 25 South, Range 36 East, N.M.P.M. Because of a high pressure gas line crossing the spot described in Order R-5816 for the No. 4 Well, Maralo now desires to change that location to 1440 feet from the South line and 1150 feet from the East line of Section 12. Maralo seeks administrative approval of this action, and therefore pursuant to the appropriate rules and regulations of the New Mexico Oil Conservation Division, we are providing this Notice to you as an offset owner and respectfully request your prompt consideration of this matter.

Maralo, Inc. would appreciate your written consent to this proposed change in connection with the operations of the Jalmat Yates Unit. Accordingly, if you concur in this

September 5, 1979

regard, please so signify by executing one copy of this letter and returning the same to the undersigned as promptly as possible.

Thank you.

Very truly yours,

HINKLE, COX, EATON,  
COFFIELD & HENSLEY

*Conrad E. Coffield*  
Conrad E. Coffield

ACCEPTED AND AGREED to this 3rd  
day of October, 1979, and the  
undersigned hereby indicates that it  
has no objection to the issuance of  
the administrative order sought by  
Maralo.

TENNECO OIL COMPANY

By:

*Jim G. Strother*  
*By Theodore K. Ernst*

LAW OFFICES

HINKLE, COX, EATON, COFFIELD & HENSLEY

1000 FIRST NATIONAL BANK TOWER

POST OFFICE BOX 3580

MIDLAND, TEXAS 79702

(915) 683-4691

LEWIS C. COX, JR.  
PAUL W. EATON, JR.  
CONRAD E. COFFIELD  
HAROLD L. HENSLEY, JR.  
STUART D. SHANOR  
C. D. MARTIN  
PAUL J. KELLY, JR.  
JAMES H. BOZARTH

DOUGLAS L. LUNSFORD  
PAUL M. BOHANNON  
J. DOUGLAS FOSTER  
K. DOUGLAS PERRIN  
C. RAY ALLEN  
JACQUELINE W. ALLEN  
T. CALDER EZZELL, JR.  
WILLIAM B. BURFORD  
JOHN S. NELSON  
RICHARD E. OLSON

OF COUNSEL  
CLARENCE E. HINKLE

W. E. BONDURANT, JR. (1914-1973)

ROSWELL, NEW MEXICO OFFICE  
600 HINKLE BUILDING  
(505) 622-6510

ONLY ATTYS. COFFIELD, MARTIN, BOZARTH,  
BOHANNON, FOSTER, ALLEN, ALLEN & BURFORD  
LICENSED IN TEXAS

September 5, 1979

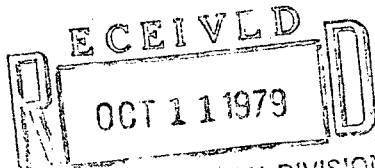
RECEIVED  
DEPARTMENT

SEP 07 1979

WIDE ENERGY  
CORPORATION

CERTIFIED - RETURN  
RECEIPT REQUESTED

World Wide Energy Corporation  
1600 Tower Building, United Bank Center  
1700 Broadway  
Denver, Colorado 80290



Gentlemen: OIL CONSERVATION DIVISION  
SANTA FE

Re: Maralo, Inc. Jalmat Yates  
Unit -- Request for  
Administrative Approval  
for Non-Standard Location

Transmitted herewith for your information you will find a letter written by the undersigned, on behalf of Maralo, Inc., to the Oil Conservation Division. Also enclosed you will find a copy of Form C-101 and C-102 on the Jalmat Yates Unit Well No. 4.

By way of Order No. R-5816, Maralo was authorized to drill Unit Well No. 4 at a non-standard location of 1575 feet from the South line and 1050 feet from the East line of Section 12, Township 25 South, Range 36 East, N.M.P.M. Because of a high pressure gas line crossing the spot described in Order R-5816 for the No. 4 Well, Maralo now desires to change that location to 1440 feet from the South line and 1150 feet from the East line of Section 12. Maralo seeks administrative approval of this action, and therefore pursuant to the appropriate rules and regulations of the New Mexico Oil Conservation Division, we are providing this Notice to you as an offset owner and respectfully request your prompt consideration of this matter.

Maralo, Inc. would appreciate your written consent to this proposed change in connection with the operations of the Jalmat Yates Unit. Accordingly, if you concur in this

World Wide Energy Corporation  
Page Two

September 5, 1979

regard, please so signify by executing one copy of this letter and returning the same to the undersigned as promptly as possible.

Thank you.

Very truly yours,


HINKLE, COX, EATON,  
COFFIELD & HENSLEY

  
Conrad E. Coffield

ACCEPTED AND AGREED to this 14th  
day of September, 1979, and the  
undersigned hereby indicates that it  
has no objection to the issuance of  
the administrative order sought by  
Maralo.

WORLD WIDE ENERGY CORPORATION

BY:

  
Larry D. Van Cleave  
Manager - Land Department



LAW OFFICES

HINKLE, COX, EATON, COFFIELD & HENSLEY

LEWIS C. COX, JR.  
PAUL W. EATON, JR.  
CONRAD E. COFFIELD  
HAROLD L. HENSLEY, JR.  
STUART D. SHANOR  
C. D. MARTIN  
PAUL J. KELLY, JR.  
JAMES H. BOZARTH

1000 FIRST NATIONAL BANK TOWER

POST OFFICE BOX 3580

MIDLAND, TEXAS 79702

(915) 683-4891

OF COUNSEL

CLARENCE E. HINKLE

W. E. BONDURANT, JR. (1914-1973)

ROSWELL, NEW MEXICO OFFICE  
600 HINKLE BUILDING  
(505) 622-6510

ONLY ATTYS. COFFIELD, MARTIN, BOZARTH,  
BOHANNON, FOSTER, ALLEN, ALLEN & BURFORD  
LICENSED IN TEXAS

DOUGLAS L. LUNSFORD  
PAUL M. BOHANNON  
J. DOUGLAS FOSTER  
K. DOUGLAS PERRIN  
C. RAY ALLEN  
JACQUELINE W. ALLEN  
T. CALDER EZZELL, JR.  
WILLIAM B. BURFORD  
JOHN S. NELSON  
RICHARD E. OLSON

RECEIVED  
CONOCO, INC.  
OPERATIONS - MIDLAND

September 5, 1979

SEP - 7 1979

BBR

CERTIFIED - RETURN  
RECEIPT REQUESTED

Continental Oil Company  
Post Office Box 1959  
Midland, Texas 79702

Attention: Mr. David M. Goodfellow

Re: Maralo, Inc. Jalmat Yates  
Unit -- Request for  
Administrative Approval  
for Non-Standard Location

Gentlemen:

Transmitted herewith for your information you will find a letter written by the undersigned, on behalf of Maralo, Inc., to the Oil Conservation Division. Also enclosed you will find a copy of Form C-101 and C-102 on the Jalmat Yates Unit Well No. 4.

By way of Order No. R-5816, Maralo was authorized to drill Unit Well No. 4 at a non-standard location of 1575 feet from the South line and 1050 feet from the East line of Section 12, Township 25 South, Range 36 East, N.M.P.M. Because of a high pressure gas line crossing the spot described in Order R-5816 for the No. 4 Well, Maralo now desires to change that location to 1440 feet from the South line and 1150 feet from the East line of Section 12. Maralo seeks administrative approval of this action, and therefore pursuant to the appropriate rules and regulations of the New Mexico Oil Conservation Division, we are providing this Notice to you as an offset owner and respectfully request your prompt consideration of this matter.

September 5, 1979

Maralo, Inc. would appreciate your written consent to this proposed change in connection with the operations of the Jalmat Yates Unit. Accordingly, if you concur in this regard, please so signify by executing one copy of this letter and returning the same to the undersigned as promptly as possible.

Thank you.

Very truly yours,

HINKLE, COX, EATON,  
COFFIELD & HENSLEY

*Conrad E. Coffield*  
Conrad E. Coffield

ACCEPTED AND AGREED to this 17th  
day of September, 1979, and the  
undersigned hereby indicates that it  
has no objection to the issuance of  
the administrative order sought by  
Maralo.

~~CONTINENTAL OIL COMPANY~~  
CONOCO INC.

By: *John R. Kemp*

John R. Kemp

LAW OFFICES

NSL-1092

HINKLE, COX, EATON, COFFIELD & HENSLEY

LEWIS C. COX, JR.  
PAUL W. EATON, JR.  
CONRAD E. COFFIELD  
HAROLD L. HENSLEY, JR.  
STUART D. SHANOR  
C. D. MARTIN  
PAUL J. KELLY, JR.  
JAMES H. BOZARTH

DOUGLAS L. LUNSFORD  
PAUL M. BOHANNON  
J. DOUGLAS FOSTER  
K. DOUGLAS PERRIN  
C. RAY ALLEN  
JACQUELINE W. ALLEN  
T. CALDER EZZELL, JR.  
WILLIAM B. BURFORD  
JOHN S. NELSON  
RICHARD E. OLSON

1000 FIRST NATIONAL BANK TOWER

POST OFFICE BOX 3580

MIDLAND TEXAS 79702

(915) 683-4691

OIL CONSERVATION DIVISION  
SANTA FE

OF COUNSEL  
CLARENCE E. HINKLE

W. E. BONDURANT, JR. (1914-1973)

ROSWELL, NEW MEXICO OFFICE  
600 HINKLE BUILDING  
(505) 622-6510

ONLY ATTYS. COFFIELD, MARTIN, BOZARTH,  
BOHANNON, FOSTER, ALLEN, ALLEN & BURFORD  
LICENSED IN TEXAS

October 26, 1979

Mr. Richard L. Stamets  
Oil Conservation Division  
Post Office Box 2088  
Santa Fe, New Mexico 87501

Re: Maralo, Inc. Application  
for Non-Standard Location  
Jalmat Yates Unit Well No. 4

Dear Dick:

In connection with the above referenced application,  
enclosed please find a copy of Form C-102 with the high  
pressure gas line shown thereon. We thought you might  
want a copy of this for the Oil Conservation Division files.

Please advise if there is anything else you need in  
order to close this matter.

Very truly yours,

HINKLE, COX, EATON,  
COFFIELD & HENSLEY

  
Conrad E. Coffield

CEC:rh  
Enclosure

**NEW MEXICO OIL CONSERVATION COMMISSION  
WELL LOCATION AND ACREAGE DEDICATION PLAT**

All distances must be from the outer boundaries of the Section

Form O-102  
Supersedes O-128  
Effective 1-1-65

**RECEIVED**  
OCT 20 1979  
OIL CONSERVATION DIVISION  
SANTA FE

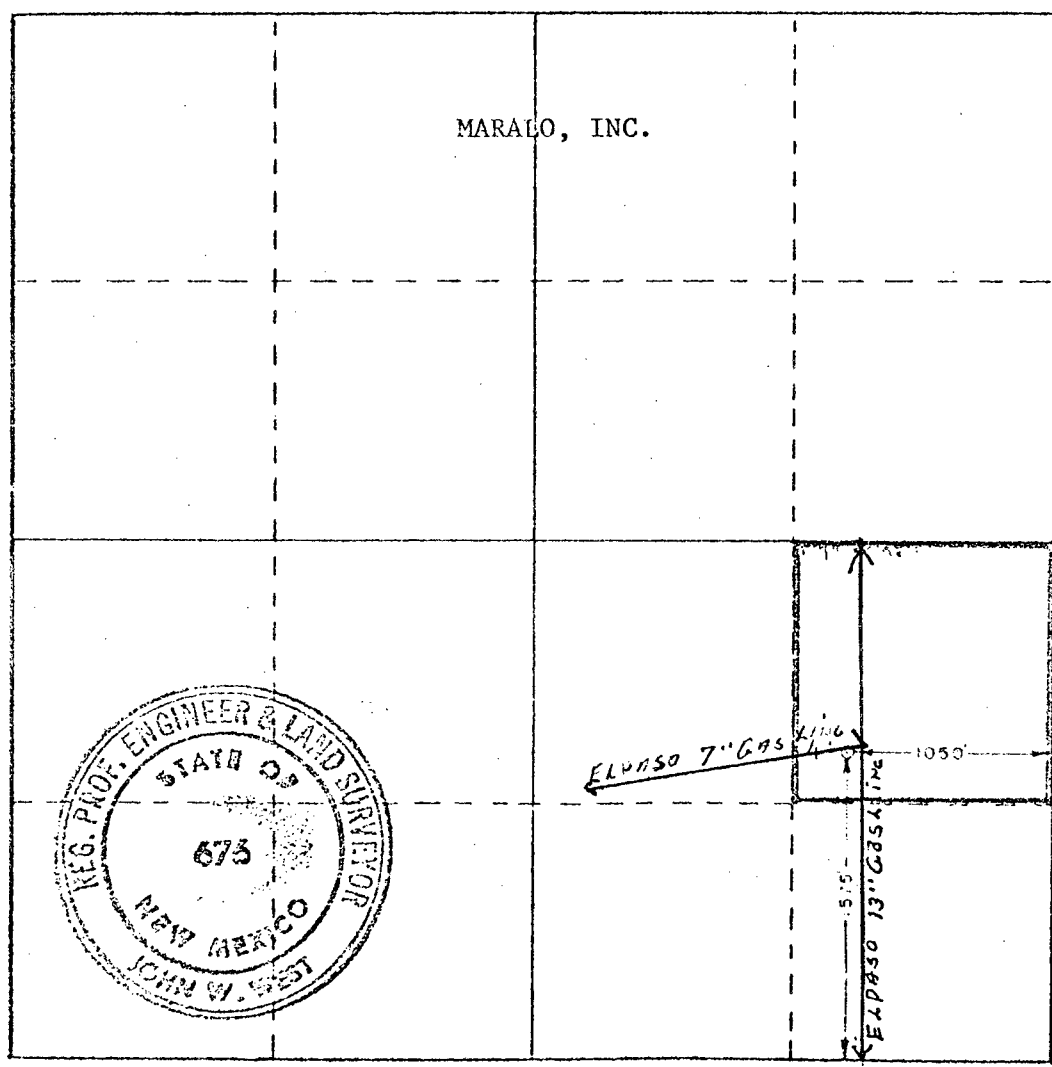
Operator <b>Maralo, Inc.</b>		Lease <b>Jal M A T Yates Unit</b>	
Tract Letter <b>1</b>	Section <b>12</b>	Township <b>25 South</b>	Range <b>36 East</b>
County <b>Lea</b>			
Actual Footage Location of Well: <b>1575</b> feet from the <b>South</b> line and <b>1050</b> feet from the <b>East</b> line			
Ground Level Elev. <b>3152.8</b>	Producing Formation <b>Yates</b>	Pool <b>Jalmat</b>	Dedicated Acreage: <b>40</b>

1. Outline the acreage dedicated to the subject well by colored pencil or hatchure marks on the plat below.
2. If more than one lease is dedicated to the well, outline each and identify the ownership thereof (both as to working interest and royalty).
3. If more than one lease of different ownership is dedicated to the well, have the interests of all owners been consolidated by communitization, unitization, force-pooling, etc?

☐ Yes    ☐ No    If answer is "yes," type of consolidation \_\_\_\_\_

If answer is "no," list the owners and tract descriptions which have actually been consolidated. (Use reverse side of this form if necessary.) \_\_\_\_\_

No allowable will be assigned to the well until all interests have been consolidated (by communitization, unitization, forced-pooling, or otherwise) or until a non-standard unit, eliminating such interests, has been approved by the Commission.



**CERTIFICATION**

I hereby certify that the information contained herein is true and complete to the best of my knowledge and belief.

*Drilling Supt.*  
Name \_\_\_\_\_

Position  
**Drilling Supt.**

Company  
**Maralo, Inc.**

Date  
**July 18, 1979**

I hereby certify that the well location shown on this plat was plotted from field notes of actual surveys made by me or under my supervision, and that the same is true and correct to the best of my knowledge and belief.

Date Surveyed  
**September 5, 1978**

Registered Professional Engineer and/or Land Surveyor

*John W. West*  
Certificate No. **John W. West 676**



STATE OF NEW MEXICO  
ENERGY AND MINERALS DEPARTMENT  
OIL CONSERVATION DIVISION

September 12, 1979

BRUCE KING  
GOVERNOR

LARRY KEHOE  
SECRETARY

Mr. Conrad E. Coffield  
Hinkle, Cox, Eaton, Coffield & Hensley  
P. O. Box 3580  
Midland, Texas 79702

POST OFFICE BOX 2088  
STATE LAND OFFICE BUILDING  
SANTA FE, NEW MEXICO 87501  
(505) 827-2434

Re: Application for Non-Standard  
Location: Maralo Inc. Jalmat

Yates Unit Well No. 4, 1440' FSL  
and 1150' FEL, 12-T25S-R36E

We may not process the subject application for non-standard location until the required information or plats checked below (is)(are) submitted.

☒ A plat must be submitted clearly showing the ownership of the offsetting leases.

☐ A statement must be submitted that offset owners have been notified of the application by certified mail.

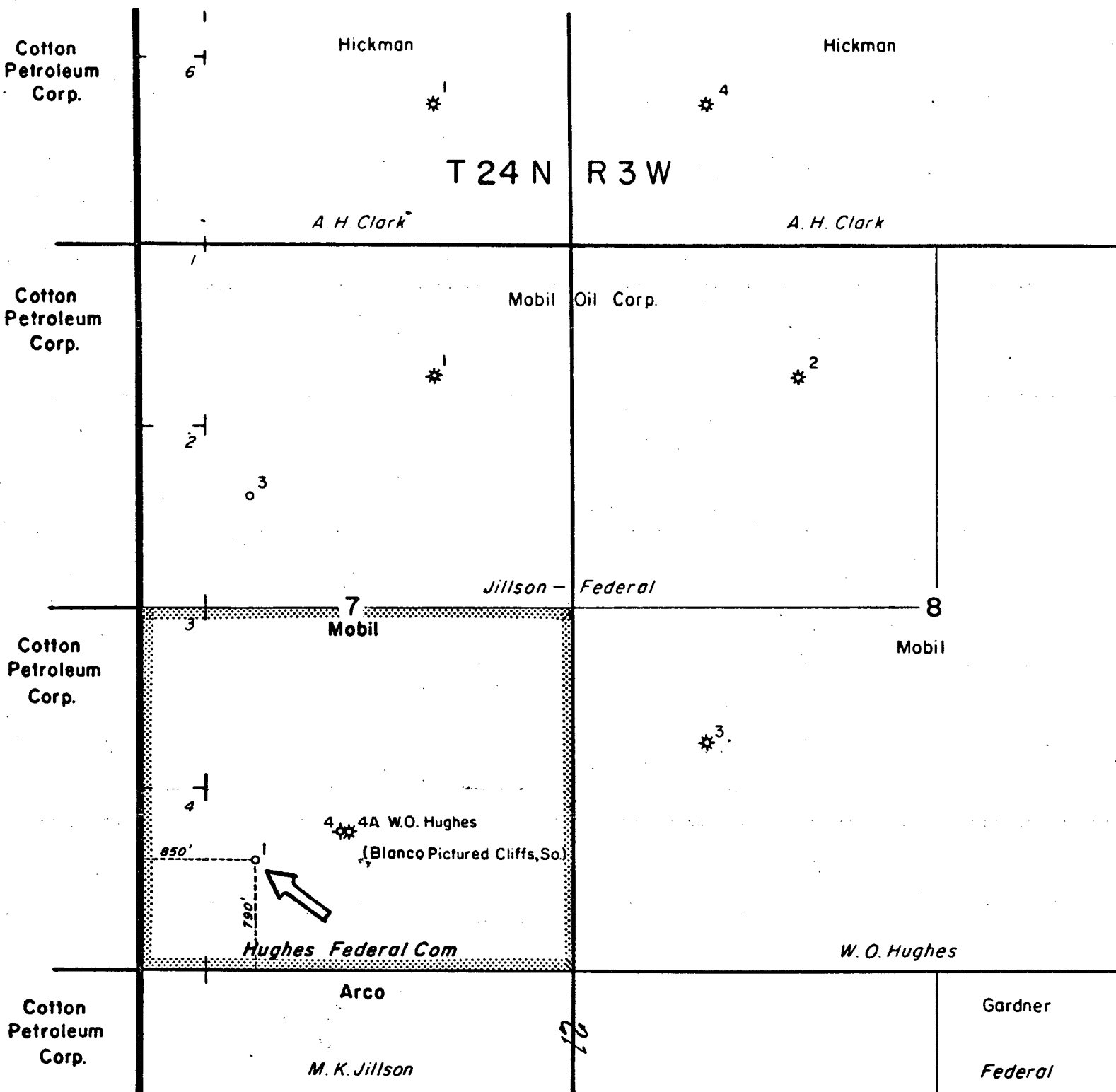
☒ A plat must be submitted fully identifying the topography necessitating the non-standard location.

☐ Other:

Very truly yours,

R. L. STAMETS  
Technical Support Chief

RLS/dr



- LOC. OR DRILG. WELL  
ABANDONED LOC.  
DRY & ABANDONED  
OIL WELL  
ABD. OIL WELL  
GAS WELL  
ABD. GAS WELL  
S.W. DISPOSAL WELL  
GAS INPUT WELL  
WATER INPUT WELL

THE STATE OF TEXAS  
COUNTY OF HARRIS

I hereby certify that this plat truly represents conditions as they actually exist on this lease; that said plat which is drawn to the scale indicated hereon, is to the best of my knowledge true and correct, that it accurately shows said lease with all wells on same, that number and locations of said wells are as indicated hereon; and that this plat correctly reflects all pertinent and required data.

OCT 30 1979  
OIL CONSERVATION DIVISION  
SANTA FE

**Mobil Oil Corporation**  
Houston E&P Division

LEASE Hughes Federal Com

WELL NO. 1 DATE 19

DIVISION Houston LEASE NO. NM-36

TOTAL ACRES IN LEASE 191.25 ACRES COVERED BY PLAT 191.25

DESCRIPTION S 1/2 of Sec 7

T 24 N - R 3 W

Rio Arriba County, New Mexico

DRAWN T. Roy

DATE 10-5-79

FIELD West Lindrith

SCALE 1"=1000'

FILE NO. 94

Gallup-Dakota Oil Pool

LAW OFFICES

HINKLE, COX, EATON, COFFIELD & HENSLEY

LEWIS C. COX, JR.  
PAUL W. EATON, JR.  
CONRAD E. COFFIELD  
HAROLD L. HENSLEY, JR.  
STUART D. SHANOR  
C. D. MARTIN  
PAUL J. KELLY, JR.  
JAMES H. BOZARTH

1000 FIRST NATIONAL BANK TOWER

POST OFFICE BOX 3580

MIDLAND, TEXAS 79702

(915) 683-4691

OF COUNSEL  
CLARENCE E. HINKLE

W. E. BONDURANT, JR. (1914-1973)

ROSWELL, NEW MEXICO OFFICE  
600 HINKLE BUILDING  
(505) 622-6510

ONLY ATTYS. COFFIELD, MARTIN, BOZARTH,  
BOHANNON, FOSTER, ALLEN, ALLEN & BURFORD  
LICENSED IN TEXAS

DOUGLAS L. LUNSFORD  
PAUL M. BOHANNON  
J. DOUGLAS FOSTER  
K. DOUGLAS PERRIN  
C. RAY ALLEN  
JACQUELINE W. ALLEN  
T. CALDER EZZELL, JR.  
WILLIAM B. BURFORD  
JOHN S. NELSON  
RICHARD E. OLSON

October 9, 1979

Mr. Richard L. Stamets  
Oil Conservation Division  
Post Office Box 2088  
Santa Fe, New Mexico 87501

Re: Application for Non-Standard  
Location: Maralo, Inc.  
Jalmat Yates Unit Well No. 4  
1440' FSL and 1150' FEL  
12-T25S, R36E

Dear Dick:

In answer to your letter of September 12, 1979, enclosed please find Maralo's plat reflecting the ownership of the offsetting leases. As to a plat identifying the topography, Maralo believes that such a plat will not be necessary because the non-standard location is necessitated by a high pressure gas line rather than topography. Please let me know if this is not the case.

Also enclosed please find copies of approval letters from all of the offset owners but Doyle Hartman.

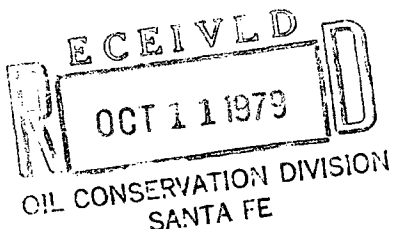
It would be appreciated if this administrative approval could be handled as expeditiously as possible as Maralo is anxious to proceed with drilling the Jalmat Yates Unit Well No. 4 in the near future.

Thank you.


Very truly yours,

HINKLE, COX, EATON,  
COFFIELD & HENSLEY

  
Conrad E. Coffield



CEC:rh  
Enclosure



New Mexico Oil Conservation Commission  
P. O. Box 2088  
Santa Fe, New Mexico 87501

Attention: Mr. Joe D. Ramey

RE: Maralo, Inc. application to drill non-standard location  
in Section 2, T-21-S, R-22-E, Eddy County, New Mexico

Gentlemen:

We have no objection to Maralo, Inc.'s plan to drill their N.W.  
Indian Basin Unit State "2" #1 as a 9600' Morrow test, 2310'  
FSL and 2450' FWL of Section 2, T-21-S, R-22-E, Eddy County, New  
Mexico.

It is our understanding that rugged terrain is the only reason  
for not drilling a standard location.

Jack L. McClellan

OPERATOR

Joe L. McClellan 9/10/79

REPRESENTATIVE



