



POWERS ELEVATION

OIL WELL ELEVATIONS AND LOCATIONS
CHERRY CREEK PLAZA, SUITE 1201
600 SOUTH CHERRY STREET
DENVER, COLORADO 80222
PHONE NO. 303/321-2217

December 27, 1979

hsl - 1138

Joe D. Ramey
New Mexico Oil and Gas Conservation Commission
P.O. Box 2088
Santa Fe, New Mexico 87501

RE: Application for Spacing Exception (Addendum)
Ladd Petroleum Corporation
Twin Mounds #1 E
SE NE Sec. 25 T30N R14W
2030' FNL & 590' FEL
San Juan County, New Mexico

Dear Sir:

Enclosed are duplicate copies of the U.S.G.S. Sundry Notice Form 9-331 explaining the necessity for a spacing exception, the location and elevation plat showing the most recent change, a map showing the mineral ownership of all involved lands, and a topographic map showing location and access road.

A copy of this letter is being sent, by certified mail, to the owners of the mineral rights requesting their consent to this exception. The companies involved are shown on the Mineral Ownership Map.


Should you require additional information in order to approve this Application for Spacing Exception, please advise.

Sincerely,

POWERS ELEVATION

Darryl Cooper
Darryl Cooper

DC:vg
Enclosures






POWERS ELEVATION

OIL WELL ELEVATIONS AND LOCATIONS
CHERRY CREEK PLAZA, SUITE 1201
600 SOUTH CHERRY STREET
DENVER, COLORADO 80222
PHONE NO. 303/321-2217

December 5, 1979



Dugan Production Corporation
Box 234, 709 E. Bloomfield Road
Farmington, New Mexico 87401

RE: Spacing Exception
Ladd Petroleum Corporation
Twin Mounds #1 E
SE NE Sec. 25 T30N R14W
San Juan County, New Mexico

Dear Sirs:

Enclosed is an Application for a Spacing Exception for the above described well. A map showing the surrounding mineral ownership is also enclosed along with a location plat and access road map.

Would you please sign the letter to Mr. Joe D. Ramey showing your consent or objection to the spacing exception and forward it to his address in Santa Fe, New Mexico.

Your consent would be greatly appreciated.

Thank you.

Sincerely,

POWERS ELEVATION

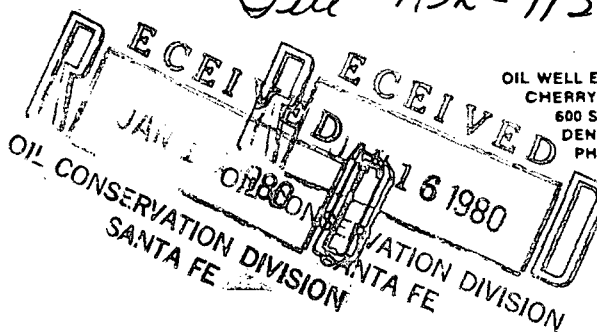
Darryl Cooper
Darryl Cooper

DC:vg
Enclosure



POWERS ELEVATION

File HSH-1138



OIL WELL ELEVATIONS AND LOCATIONS
CHERRY CREEK PLAZA, SUITE 1201
600 SOUTH CHERRY STREET
DENVER, COLORADO 80222
PHONE NO. 303/321-2217

December 27, 1979

Joe D. Ramey
New Mexico Oil and Gas Conservation Commission
P.O. Box 2088
Santa Fe, New Mexico 87501

RE: Application for Spacing Exception
Ladd Petroleum Corporation
Twin Mounds #1 E
SE NE Sec. 25 T30N R14W
San Juan County, New Mexico

Dear Sir:

Enclosed are duplicate copies of the U.S.G.S. Sundry Notice Form 9-331 explaining the necessity for a spacing exception, the location and elevation plat showing the most recent change, a map showing the mineral ownership of all involved lands, and a topographic map showing location and access road.

A copy of this letter is being sent, by certified mail, to the owners of the mineral rights requesting their consent to this exception. The companies involved are shown on the Mineral Ownership Map.

Should you require additional information in order to approve this Application for Spacing Exception, please advise.

Sincerely,

POWERS ELEVATION

Darryl Cooper

Darryl Cooper

DC:vg
Enclosures

Mesa Petroleum Corporation

Consent

[Signature]
(signature)

Date 1-14-80

Objection

[Signature]
(signature)

Date _____


OIL CONSERVATION COMMISSION

Argus DISTRICT

OIL CONSERVATION COMMISSION
BOX 2088
SANTA FE, NEW MEXICO

DATE 12-27-79

RE: Proposed MC _____
Proposed DHC _____
Proposed NSL ✓ _____
Proposed SWD _____
Proposed WFX _____
Proposed PMX _____



Gentlemen:

I have examined the application dated 12-5-79
for the Ladd Petroleum Corp. Irwin Mounds #1E
Operator Lease and Well No. Unit, S-T-R
H-25-30N-14W
and my recommendations are as follows:

Approve

Yours very truly,

AR Kendrick

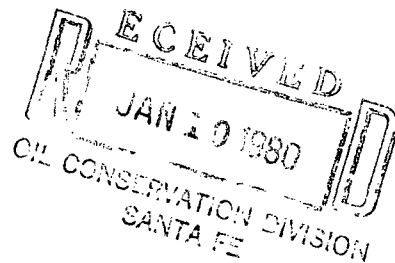
File 1752-1138



POWERS ELEVATION

OIL WELL ELEVATIONS AND LOCATIONS
CHERRY CREEK PLAZA, SUITE 1201
600 SOUTH CHERRY STREET
DENVER, COLORADO 80222
PHONE NO. 303/321-2217

December 27, 1979



Joe D. Ramey
New Mexico Oil and Gas Conservation Commission
P.O. Box 2088
Santa Fe, New Mexico 87501

RE: Application for Spacing Exception
Ladd Petroleum Corporation
Twin Mounds #1 E
SE NE Sec. 25 T30N R14W
San Juan County, New Mexico

Dear Sir:

Enclosed are duplicate copies of the U.S.G.S. Sundry Notice Form 9-331 explaining the necessity for a spacing exception, the location and elevation plat showing the most recent change, a map showing the mineral ownership of all involved lands, and a topographic map showing location and access road.

A copy of this letter is being sent, by certified mail, to the owners of the mineral rights requesting their consent to this exception. The companies involved are shown on the Mineral Ownership Map.

Should you require additional information in order to approve this Application for Spacing Exception, please advise.

Sincerely,

POWERS ELEVATION

Darryl Cooper
Darryl Cooper

DC:vg
Enclosures

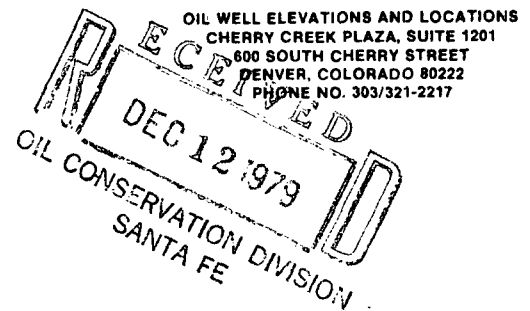
Texaco, Inc.

Consent *H.B. Ramey* Date 1-2-80
(signature)
Objection _____ Date _____
(signature)



POWERS ELEVATION

December 5, 1979



Joe D. Ramey
New Mexico Oil and Gas Conservation Commission
P.O. Box 2088
Santa Fe, New Mexico 87501

RE: Application for Spacing Exception
Ladd Petroleum Corporation
Twin Mounts #1 E
SE NE Sec. 25 T30N R14W
San Juan County, New Mexico

Dear Sir:

Enclosed are duplicate copies of the U.S.G.S. Sundry Notice Form 9-331 explaining the necessity for a spacing exception, the location and elevation plat showing the most recent change, a map showing the mineral ownership of all involved lands, and a topographic map showing location and access road.

A copy of this letter is being sent, by certified mail, to the owners of the mineral rights requesting their consent to this exception. The companies involved are Dugan Production Corporation of Farmington, New Mexico and Elliott Oil Company of Roswell, New Mexico.

Should you require additional information in order to approve this Application for Spacing Exception, please advise.

Sincerely,

POWERS ELEVATION

Darryl Cooper
Darryl Cooper

DC:vg
Enclosures

Dugan Production Corporation

Consent *Thomas F. Dugan* Date 12-8-79
(signature)
Objection _____ Date _____
(signature)



STATE OF NEW MEXICO
ENERGY AND MINERALS DEPARTMENT
OIL CONSERVATION DIVISION

December 11, 1979.

BRUCE KING
GOVERNOR

LARRY KEHOE
SECRETARY

POST OFFICE BOX 2088
STATE LAND OFFICE BUILDING
SANTA FE, NEW MEXICO 87501
(505) 827-2434

Powers Elevation
Cherry Creek Plaza, Suite 1201
600 South Cherry Street
Denver, Colorado 80222

Re: Application for Non-Standard
Location: Ladd Petroleum, Twin
Mounds No. 1E, 2030' FNL and 590'
FWL of Sec. 25, T-30-N, R-14-W,
Basin-Dakota Pool, San Juan County

We may not process the subject application for non-standard location until the required information or plats checked below (is)(are) submitted.

- ☒ A plat must be submitted clearly showing the ownership of the offsetting leases to the South.
- ☐ A statement must be submitted that offset owners have been notified of the application by certified mail.
- ☐ A plat must be submitted fully identifying the topography necessitating the non-standard location.
- ☐ Other:

Very truly yours,

R. L. STAMETS
Technical Support Chief

RLS/dr

UNITED STATES
DEPARTMENT OF THE INTERIOR
GEOLOGICAL SURVEY

BUDGET BUREAU NO. 42-R1424
(Other instructions on reverse side)

SUNDRY NOTICES AND REPORTS ON WELLS

(Do not use this form for proposals to drill or to deepen or plug back to a different reservoir.
Use "APPLICATION FOR PERMIT—" for such proposals.)

1. <input type="checkbox"/> OIL WELL <input type="checkbox"/> GAS WELL <input checked="" type="checkbox"/> OTHER	5. LEASE DESIGNATION AND SERIAL NO. NM-0207001
2. NAME OF OPERATOR Ladd Petroleum Corporation	6. IF INDIAN, ALLOTTEE OR TRIBE NAME N/A
3. ADDRESS OF OPERATOR 830 Denver Club Building, Denver, Colorado 80202	7. UNIT AGREEMENT NAME N/A
4. LOCATION OF WELL (Report location clearly and in accordance with any State requirements.* See also space 17 below.) At surface 1520' FNL & 1000' FEL	8. FARM OR LEASE NAME Twin Mounds
14. PERMIT NO.	9. WELL NO. #1E
15. ELEVATIONS (Show whether DF, RT, GR, etc.) 5461'	10. FIELD AND POOL, OR WILDCAT Basin Dakota
	11. SEC., T., R., M., OR BLK. AND SURVEY OR AREA Sec. 25 T30N R14W
	12. COUNTY OR PARISH 13. STATE San Juan New Mexico

Check Appropriate Box To Indicate Nature of Notice, Report, or Other Data

NOTICE OF INTENTION TO:

TEST WATER SHUT-OFF <input type="checkbox"/> FRACTURE TREAT <input type="checkbox"/> SHOOT OR ACIDIZE <input type="checkbox"/> REPAIR WELL <input type="checkbox"/> (Other) <input type="checkbox"/>	PULL OR ALTER CASING <input type="checkbox"/> MULTIPLE COMPLETE <input type="checkbox"/> ABANDON* <input type="checkbox"/> CHANGE PLANS <input checked="" type="checkbox"/>
--	--

SUBSEQUENT REPORT OF:


WATER SHUT-OFF <input type="checkbox"/> FRACTURE TREATMENT <input type="checkbox"/> SHOOTING OR ACIDIZING <input type="checkbox"/> (Other) <input type="checkbox"/>	REPAIRING WELL <input type="checkbox"/> ALTERING CASING <input type="checkbox"/> ABANDONMENT* <input type="checkbox"/>
--	--

(Note: Report results of multiple completion on Well Completion or Recompletion Report and Log form.)

17. DESCRIBE PROPOSED OR COMPLETED OPERATIONS. (Clearly state all pertinent details, and give pertinent dates, including estimated date of starting any proposed work. If well is directionally drilled, give subsurface locations and measured and true vertical depths for all markers and zones pertinent to this work.)*

Ladd Petroleum Corporation hereby submits this location change. At the pre-drill inspection on 11-26-79, the location was moved from the above footages to 2030' FNL & 590' FEL. Enclosed are 3 copies of the new plat showing the changes.

The change was made because of topographic difficulties at the location and a wash was too close for the pad to be built.



18. I hereby certify that the foregoing is true and correct

SIGNED George Lapaseotes
(This space for Federal or State office use)

Agent Consultant for
TITLE Ladd Petroleum Corporation DATE 11-28-79

APPROVED BY _____
CONDITIONS OF APPROVAL, IF ANY:

TITLE _____ DATE _____

OIL CONSERVATION DIVISION

STATE OF NEW MEXICO
ENERGY AND MINERALS DEPARTMENTP. O. BOX 2088
SANTA FE, NEW MEXICO 87501Form C-102
Revised 10-1-78

All distances must be from the outer boundaries of the Section.

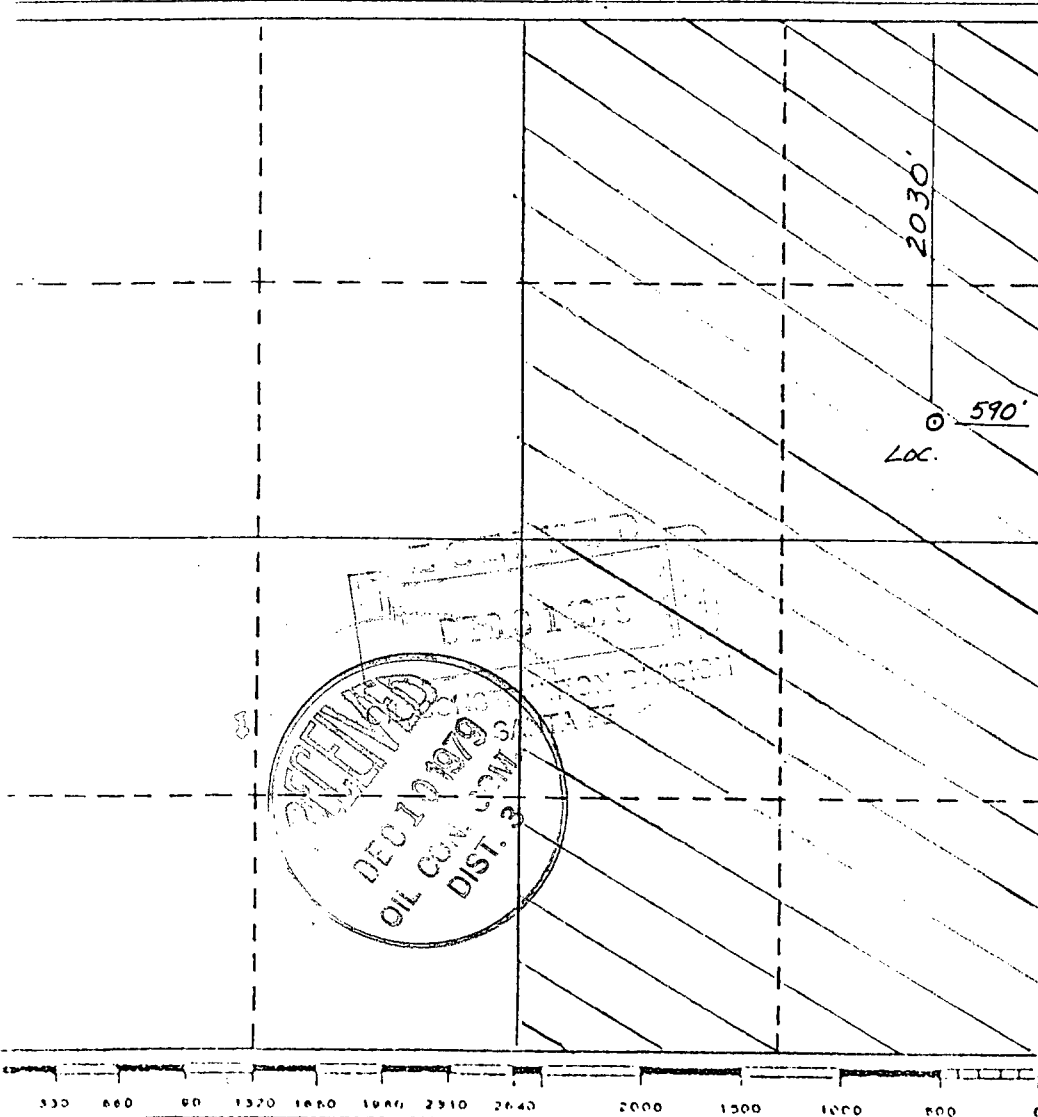
Operator <i>Ladd Petroleum</i>		Lease <i>Twin Mounds</i>		Well No. <i>1E</i>	
Well Letter <i>H</i>	Section <i>25</i>	Township <i>30 North</i>	Range <i>14 West</i>	County <i>San Juan</i>	
Actual Footage Location of Well: <i>2030</i> feet from the <i>North</i> line and <i>590</i> feet from the <i>East</i> line Surface Level Elev. <i>5445'</i> Producing Formation <i>Dakota</i> Pool <i>Basin Dakota Field</i> Dedicated Acreage: <i>290.38</i> Acres					

1. Outline the acreage dedicated to the subject well by colored pencil or hatchure marks on the plat below.
2. If more than one lease is dedicated to the well, outline each and identify the ownership thereof (both as to working interest and royalty).
3. If more than one lease of different ownership is dedicated to the well, have the interests of all owners been consolidated by communitization, unitization, force-pooling, etc?

☐ Yes ☐ No If answer is "yes," type of consolidation _____

If answer is "no," list the owners and tract descriptions which have actually been consolidated. (Use reverse side of this form if necessary.) _____

No allowable will be assigned to the well until all interests have been consolidated (by communitization, unitization, forced-pooling, or otherwise) or until a non-standard unit, eliminating such interests, has been approved by the Division.



CERTIFICATION

I hereby certify that the information contained herein is true and complete to the best of my knowledge and belief.

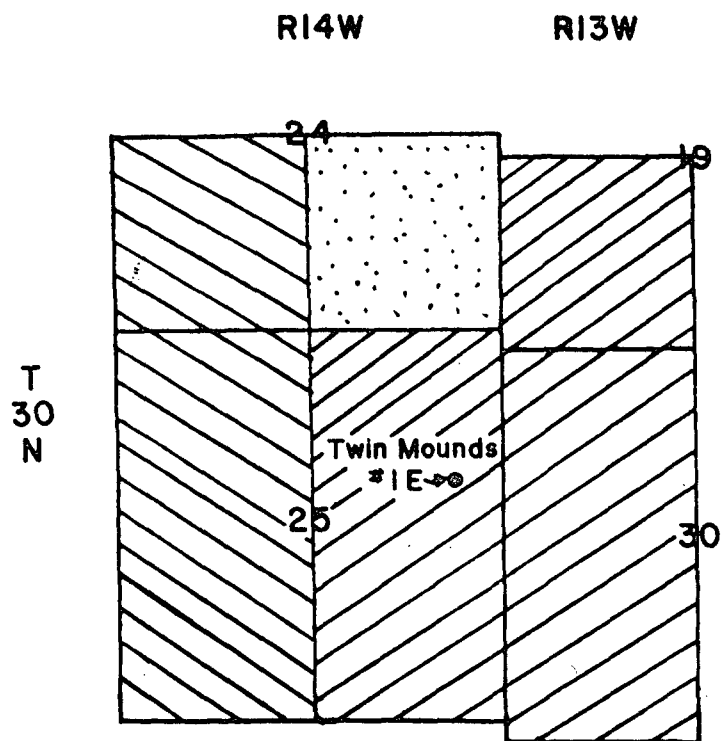
George Lapaseotes
 Name *George Lapaseotes*
 Vice President-Powers Elevation
 Position *Agent Consultant for*
Ladd Petroleum Corp.
 Company
 Date *11-26-79*

I hereby certify that the well location shown on this plat was plotted from field notes of actual surveys made by me or under my supervision, and that the same is true and correct to the best of my knowledge and belief.




11-26-79
 Date Surveyed
Edwards
 Registered Professional Engineer
 and/or Land Surveyor
 6857

Certificate No.

MINERAL OWNERSHIP MAP



Mineral Ownership Legend

- | | |
|---|--------------------------------|
|  | — Ladd Petroleum Corporation |
|  | — Dugan Production Corporation |
|  | — Elliott Oil Company |

1971 7-20
01031075
CALIFORNIA DEPARTMENT OF REVENUE
SANTA FE

Ladd Petroleum Corporation
Twin Mounts #1E
SE NE Sec. 25 T30N R14W
San Juan County, New Mexico

EXHIBIT "E"
Access Road onto Location

T
30
N

R
14
W

R
13
W

LEGEND
— Paved Hwy #170
— Existing Oil Field Road
— New Access Road

Water Source
Commercial Water Hauler
Farmington

Closest Town FARMINGTON

Closest Live Water

Closest Dwelling

