

Tenneco Oil

A Tenneco Company

Penthouse
720 South Colorado Blvd.
Denver, Colorado 80222
(303) 758-7130



CERTIFIED MAIL

Return Receipt Requested

September 4, 1980


New Mexico Oil Conservation Division
P. O. Box 2088
Santa Fe, NM 87501

Attention: Joe D. Ramey

New Mexico Oil Conservation Division
1000 Rio Brazos Road
Aztec, NM 87401

Attention: F. T. Chavez

RE: Addendum to Application for Unorthodox Location
Tenneco Florance #124
Proposed Dual Dakota-MV Well
San Juan County, New Mexico



Gentlemen:

Attached in duplicate (to each office) are a well location plat C-102 with a sketch of the surrounding topography and an ownership plat for the above captioned dual DK-MV gas well.

The proposed site of the Florance #124 has been relocated to 635' FNL, 2020' FWL, Sec. 27 - T29N - R9W, San Juan County, New Mexico. This places the well only 620' from the boundary line of the proration unit. This was the only feasible site due to topographical conditions as sketched on the C-102.

A copy of this application is being submitted to all offset operators by certified mail with a request that they furnish your Santa Fe office with a waiver of objection.

Pursuant to authority of Rule 104-F, we respectfully request your approval of an exemption to the standard well location requirements.

Very truly yours,

TENNECO OIL COMPANY

J. M. Lacey
Division Production Manager

EMJ/ab
Enclosures

W A I V E R

_____ hereby waives objection to Tenneco Oil Company's application for unorthodox location for their Florance #124 as proposed above.

By: _____

Date: _____

MAILING LIST
APPLICATION FOR UNORTHODOX LOCATION
TENNECO-FLORANCE #124
SAN JUAN COUNTY, NEW MEXICO

El Paso Natural Gas Company
P.O. Box 1492
El Paso, Texas 79978

Attention: R. H. Nordhausen

Southern Union Production Company
P.O. Box 808
Farmington, New Mexico 87401

Attention: R. D. Motto

New Mexico Oil Conservation Division
P.O. Box 2088
Santa Fe, New Mexico 87501

Attention: J. D. Ramey

New Mexico Oil Conservation Division
1000 Rio Brazos Road
Aztec, New Mexico 87401

Attention: F. T. Chavez

R 9 W

BM 5553

T
29
N

BLANCO

3523 HBP
Oil B Goss
TOC 1/2
CON 1/2
AC
N.M.E-10405

32
EPNG 100%
TOC Q/RR
14PD=5.46875%
14PD=10.9375%
B Goss
TOC 1/2
CON 1/2

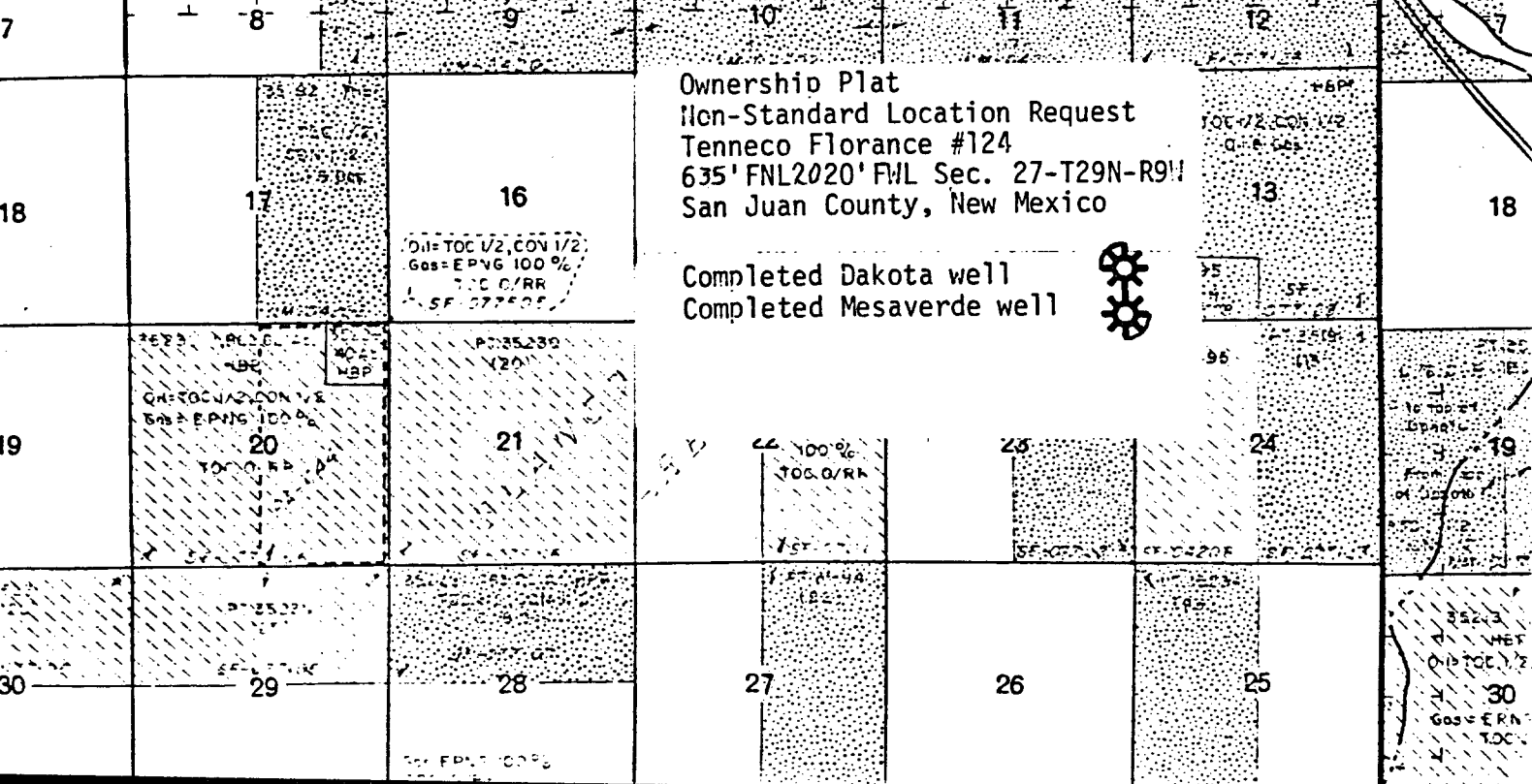
33
3523 HBP
640 AC
Oil B Goss
TOC 1/2
CON 1/2
H. JOHNSON

Supron



Ownership Plat
Non-Standard Location Request
Tenneco Florance #124
635' FNL2020' FWL Sec. 27-T29N-R9W
San Juan County, New Mexico

Completed Dakota well
Completed Mesaverde well



**NEW MEXICO OIL CONSERVATION COMMISSION
WELL LOCATION AND ACREAGE DEDICATION PLAT**

Form C-102
Supersedes C-128
Effective 1-1-65

All distances must be from the outer boundaries of the Section.

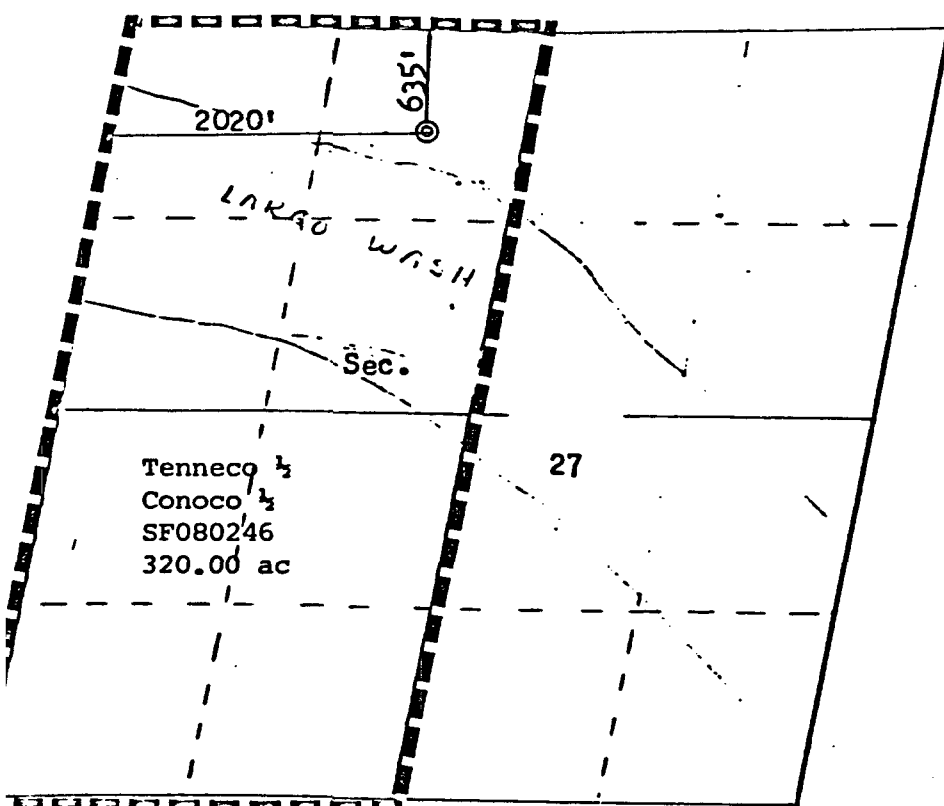
Operator TENNECO OIL COMPANY			Lease FLORENCE		Well No. 124
Well Letter C	Section 27	Township 29N	Range 9W	County San Juan	
Actual Footage Location of Well: 635 feet from the North line and 2020 feet from the West line					
Sound Level Elev: 5608	Producing Formation Dakota/Mesa Verde		Pool Basin Dakota/Blanco Mesa Verde		Dedicated Acreage: 320/320 Acres

1. Outline the acreage dedicated to the subject well by colored pencil or hachure marks on the plat below.
2. If more than one lease is dedicated to the well, outline each and identify the ownership thereof (both as to working interest and royalty).
3. If more than one lease of different ownership is dedicated to the well, have the interests of all owners been consolidated by communitization, unitization, force-pooling, etc?

☐ Yes ☐ No If answer is "yes," type of consolidation _____

If answer is "no," list the owners and tract descriptions which have actually been consolidated. (Use reverse side of this form if necessary.) _____

No allowable will be assigned to the well until all interests have been consolidated (by communitization, unitization, forced-pooling, or otherwise) or until a non-standard unit, eliminating such interests, has been approved by the Commission.



Scale: 1"=1320'

CERTIFICATION

I hereby certify that the information contained herein is true and complete to the best of my knowledge and belief.

Name
M. L. Freeman

Position
Staff Production Analyst

Company
Tenneco Oil Company

Date
August 19, 1980

I hereby certify that the well location shown on this plat was plotted from field notes of actual surveys made by me or under my supervision, and that the same is true and correct to the best of my knowledge and belief.

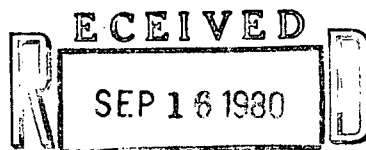
Date Surveyed
June 10, 1980

Registered Professional Engineer and Land Surveyor
Fred B. Kerr

Certificate No. **B. KERR**

3950

Tenneco Oil
A Tenneco Company



Penthouse
720 South Colorado Blvd.
Denver, Colorado 80222
(303) 758-7130



CERTIFIED MAIL
Return Receipt Requested

OIL CONSERVATION DIVISION
SANTA FE

September 4, 1980

New Mexico Oil Conservation Division
P. O. Box 2088
Santa Fe, NM 87501

Attention: Joe D. Ramey

New Mexico Oil Conservation Division
1000 Rio Brazos Road
Aztec, NM 87401

Attention: F. T. Chavez

RE: Addendum to Application for Unorthodox Location
Tenneco Florance #124
Proposed Dual Dakota-MV Well
San Juan County, New Mexico

Gentlemen:

Attached in duplicate (to each office) are a well location plat C-102 with a sketch of the surrounding topography and an ownership plat for the above captioned dual DK-MV gas well.

The proposed site of the Florance #124 has been relocated to 635' FNL, 2020' FWL, Sec. 27 - T29N - R9W, San Juan County, New Mexico. This places the well only 620' from the boundary line of the proration unit. This was the only feasible site due to topographical conditions as sketched on the C-102.

A copy of this application is being submitted to all offset operators by certified mail with a request that they furnish your Santa Fe office with a waiver of objection.

Pursuant to authority of Rule 104-F, we respectfully request your approval of an exemption to the standard well location requirements.

Very truly yours,

TENNECO OIL COMPANY

J. M. Lacey
Division Production Manager

EMJ/ab
Enclosures

W A I V E R

El Paso nat'l gas hereby waives objection to Tenneco Oil Company's application for unorthodox location for their Florance #124 as proposed above.

By:

Date:

John A. Allen
Sept 12, 1980




STATE OF NEW MEXICO
ENERGY AND MINERALS DEPARTMENT
OIL CONSERVATION DIVISION

February 13, 1980

BRUCE KING
GOVERNOR

LARRY KEHOE
SECRETARY

POST OFFICE BOX 2088
STATE LAND OFFICE BUILDING
SANTA FE, NEW MEXICO 87501
(505) 827-2434



OIL CONSERVATION DIVISION
SANTA FE

Tenneco Oil
720 South Colorado Blvd.
Denver, Colorado 80222

Attention: Mr. J. M. Lacey

Amendment
Administrative Order NSI-1147

Gentlemen:

Reference is made to your application for a non-standard location for your Florance Well No. 124 to be located 650 feet from the North line and 1820 feet from the West line of Section 27, Township 29 North, Range 9 West, NMPM, Blanco Mesaverde and Basin Dakota Pools, San Juan County, New Mexico.

By authority granted me under the provisions of Rule 3 of Order No. R-1670-V, the above-described unorthodox location is hereby approved.

Sincerely,

Joe D. Ramey
JOE D. RAMEY,
Director

JDR/RLS/dr

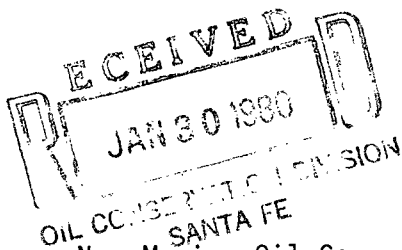
cc: Oil Conservation Division - Aztec
Oil & Gas Engineering Committee - Hobbs
U. S. Geological Survey - Farmington

Tenneco Oil
A Tenneco Company

Penthouse
720 South Colorado Blvd.
Denver, Colorado 80222
(303) 758-7130



January 22, 1980



New Mexico Oil Conservation Division
P.O. Box 2088
Santa Fe, New Mexico 87501

Attention: Joe D. Ramey

New Mexico Oil Conservation Division
1000 Rio Brazos Road
Aztec, New Mexico 87401

Attention: F. T. Chavez

Re: Application for Non-Standard Location
Tenneco Florance #124
Dual Dakota - Mesaverde
San Juan County, New Mexico

Gentlemen:

Enclosed in duplicate (to each office) is a revised ownership plat for the above captioned well. Please note that this plat clearly indicates the names of the owners of all offsetting acreage.

With respect to rule 104-F, we respectfully request your approval of an exemption to the standard well location requirements.

Very truly yours,

TENNECO OIL COMPANY

A handwritten signature in cursive script, appearing to read "J. M. Lacey".

J. M. Lacey
Division Production Manager

HGC/el

Enclosures

R 9 W

BM 5553

T
29
N
BLANCO

AREA

EPNG

EPNG

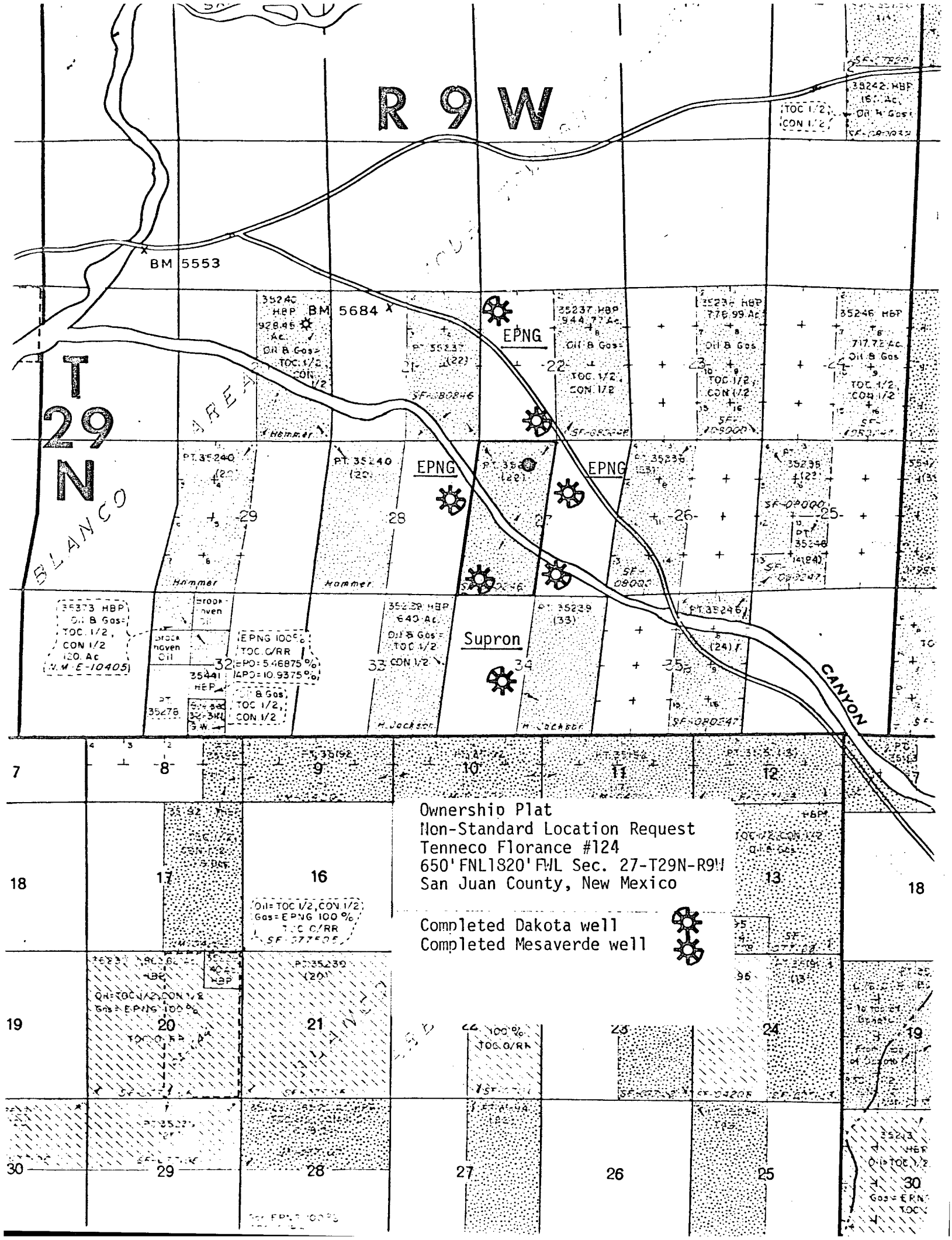
EPNG

Supron

CANYON

Ownership Plat
Non-Standard Location Request
Tenneco Florance #124
650' FNL 1820' FWL Sec. 27-T29N-R9W
San Juan County, New Mexico

Completed Dakota well
Completed Mesaverde well



R 9 W

BM 5553

T
29
N

BLANCO

AREA

BM 5684

EPNG

EPNG

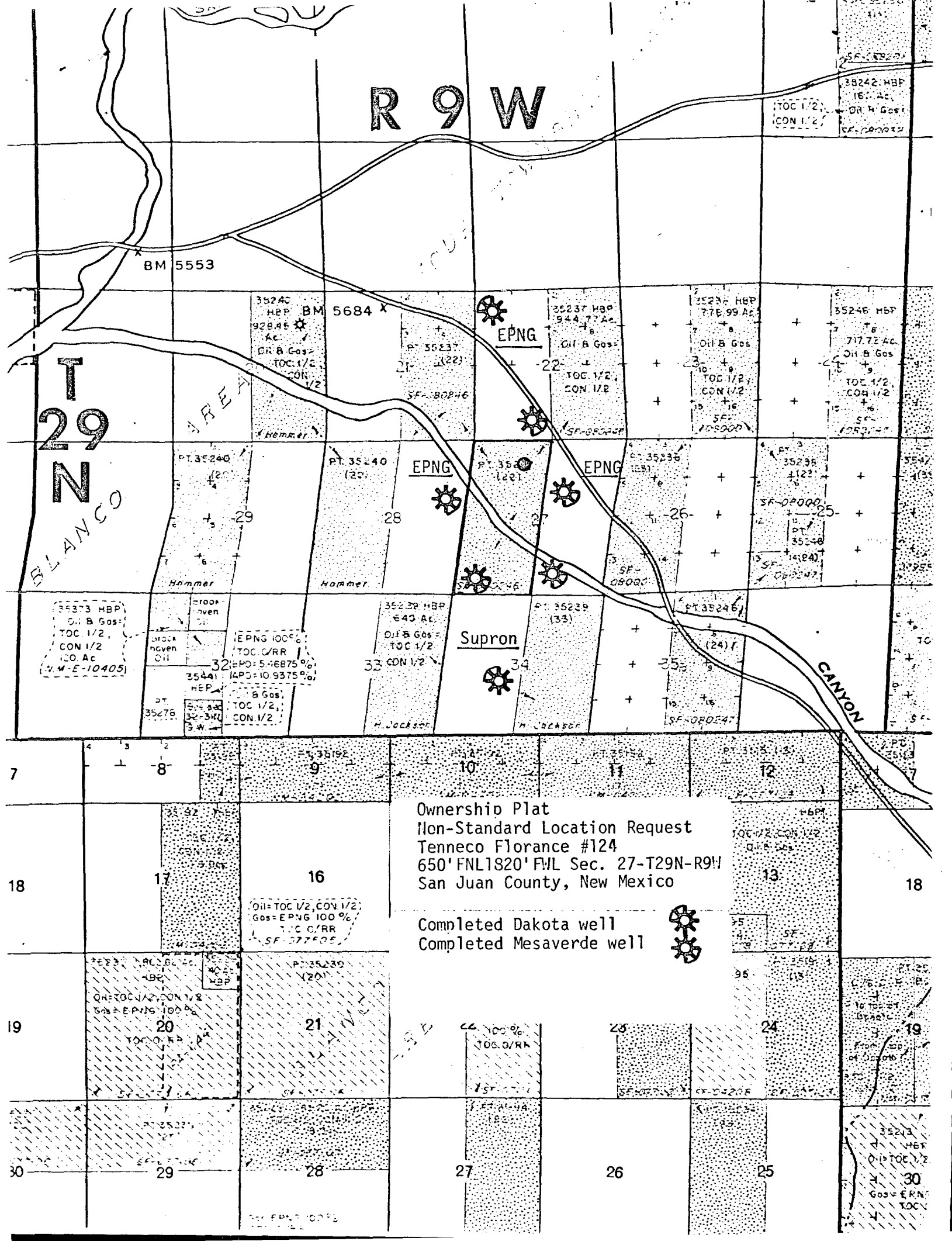
EPNG

Supron

CANYON

Ownership Plat
Non-Standard Location Request
Tenneco Florance #124
650' FNL1820' FWL Sec. 27-T29N-R9W
San Juan County, New Mexico

Completed Dakota well
Completed Mesaverde well





STATE OF NEW MEXICO
ENERGY AND MINERALS DEPARTMENT
OIL CONSERVATION DIVISION

BRUCE KING
GOVERNOR

LARRY KEHOE
SECRETARY

January 14, 1980

POST OFFICE BOX 2088
STATE LAND OFFICE BUILDING
SANTA FE, NEW MEXICO 87501
(505) 827-2434

Tenneco Oil
720 South Colorado Blvd.
Denver, Colorado 80222

Re: Application for Non-Standard
Location: Tenneco Florance #124,
650' FNL and 1820' FWL of Sec. 27,
T-29-N, R-9-W, Dakota-Mesaverde

We may not process the subject application for non-standard location until the required information or plats checked below (is) (are) submitted.

☒ A plat must be submitted clearly showing the ownership of the offsetting leases. The plat submitted does not seem to show the names of the owners of offset acreage.

☐ A statement must be submitted that offset owners have been notified of the application by certified mail.

☐ A plat must be submitted fully identifying the topography necessitating the non-standard location.

☐ Other:

Very truly yours

R. L. STAMETS
Technical Support Chief

RLS/dr

Tenneco Oil

A Tenneco Company

Penthouse
720 South Colorado Blvd.
Denver, Colorado 80222
(303) 758-7130



CERTIFIED MAIL

Return Receipt Requested

January 2, 1980

New Mexico Oil Conservation Division
P.O. Box 2088
Santa Fe, New Mexico 87501

Attention: Joe D. Ramey

New Mexico Oil Conservation Division
1000 Rio Brazos Road
Aztec, New Mexico 87401

Attention: F. T. Chavez

RE: Application for Unorthodox Location
Tenneco Florance #124
Proposed Dual Dakota-MV Well
San Juan County, New Mexico

Gentlemen:

Attached in duplicate (to each office) are a well location plat C-102 with a sketch of the surrounding topography and an ownership plat for the above captioned dual DK-MV gas well.

The Florance #124 proposed site is 650' FNL, 1820' ^W~~F~~L, Section 27-T29N-R9W, San Juan County, New Mexico. This places the well only 650' from the boundary line of the proration unit. This was the only feasible site due to topographical conditions as sketched on the C-102.

A copy of this application is being submitted to all offset operators by certified mail with a request that they furnish your Santa Fe office with a waiver of objection.

Pursuant to authority of Rule 104-F, we respectfully request your approval of an exemption to the standard well location requirements.

Very truly yours,

TENNECO OIL COMPANY


J. M. Lacey
Division Production Manager

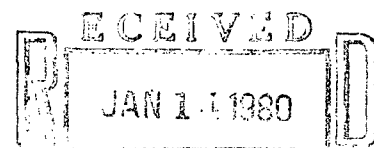
HGC/el

Enclosures

W A I V E R

_____ hereby waives objection to Tenneco Oil Company's application for unorthodox location for their Florance #124 as proposed above.

By: _____
Date: _____



OIL CONSERVATION DIVISION
SANTA FE

*NSL-1147
Rule 104-F &
Rule 3 R-1670-V
2-13-80
Blanco Mesaverte
Basin Dakota*

All distances must be from the outer boundaries of the Section.

Operator TENNECO OIL COMPANY			Lease FLORANCE		Well No. 124
Unit Letter C	Section 27	Township 29N	Range 9W	County San Juan	

Actual Footage Location of Well:

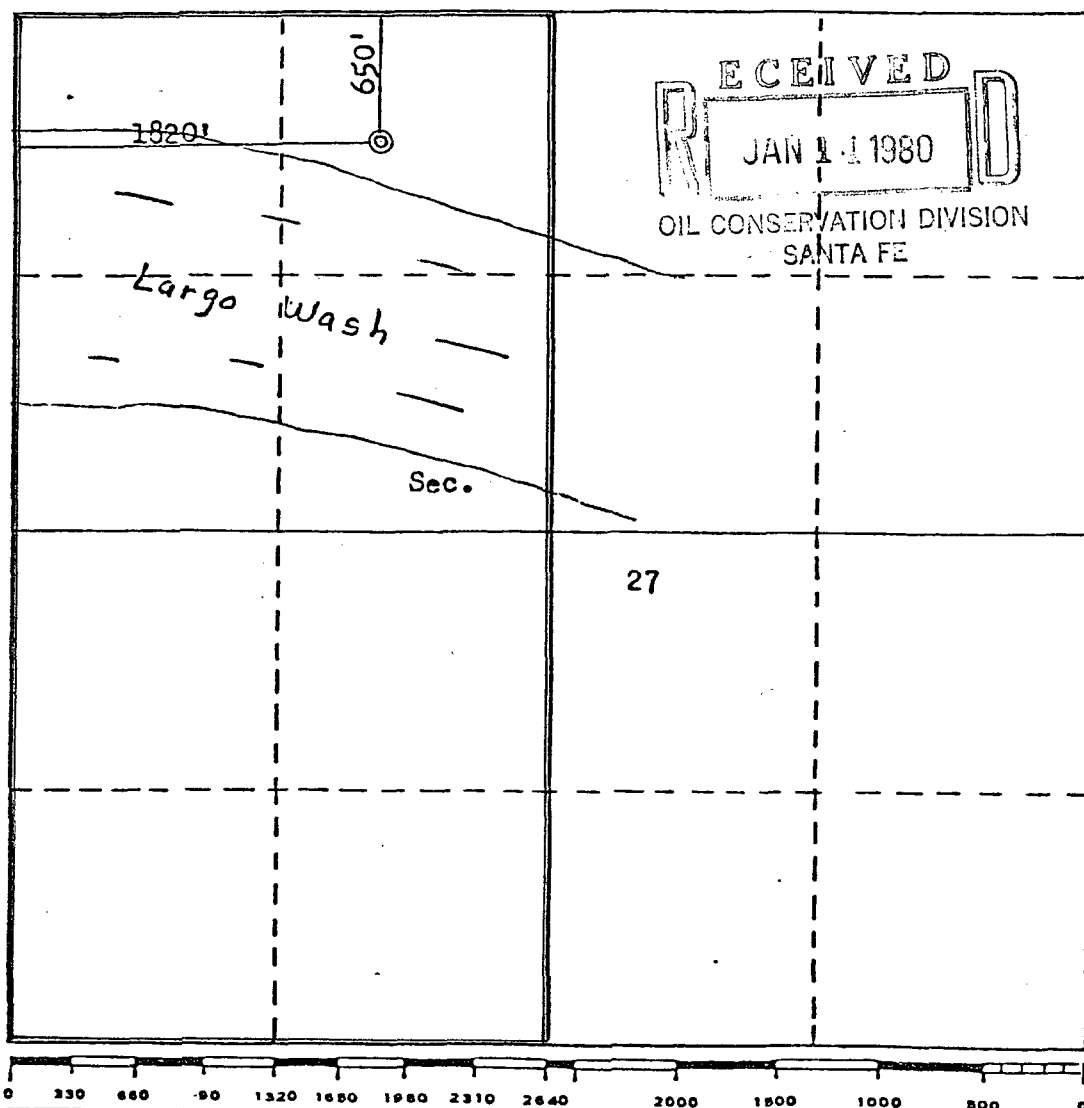
650	feet from the North	line and 1820	feet from the West	line
Ground Level Elev. 5607	Producing Formation	Pool	Dedicated Acreage: Acre	

1. Outline the acreage dedicated to the subject well by colored pencil or hachure marks on the plat below.
2. If more than one lease is dedicated to the well, outline each and identify the ownership thereof (both as to working interest and royalty).
3. If more than one lease of different ownership is dedicated to the well, have the interests of all owners been consolidated by communitization, unitization, force-pooling, etc?

☐ Yes ☐ No If answer is "yes," type of consolidation _____

If answer is "no," list the owners and tract descriptions which have actually been consolidated. (Use reverse side of this form if necessary.) _____

No allowable will be assigned to the well until all interests have been consolidated (by communitization, unitization, forced-pooling, or otherwise) or until a non-standard unit, eliminating such interests, has been approved by the Commission.



CERTIFICATION

I hereby certify that the information contained herein is true and complete to the best of my knowledge and belief.

Name _____

Position _____

Company _____

Date _____

I hereby certify that the well location shown on this plat was plotted from field notes of actual surveys made by me or under my supervision, and that the same is true and correct to the best of my knowledge and belief.

Date Surveyed _____

November 1, 1979

Registered Professional Engineer
and/or Land Surveyor

Fred B. Herr Jr.

Certificate No. _____

3950

R 9 W

T
29
N

BLANCO

BM 5553

35240 HBP

928.45 AC

Oil & Gas

TOC 1/2

CON 1/2

Hammer

PT 35240

(20)

29

Hammer

Hammer

Hammer

Hammer

Hammer

Hammer

Hammer

Hammer

Hammer

Hammer

Hammer

Hammer

Hammer

Hammer

Hammer

Hammer

Hammer

Hammer

Hammer

Hammer

Hammer

Hammer

Hammer

Hammer

Hammer

Hammer

Hammer

Hammer

Hammer

Hammer

Hammer

Hammer

Hammer

Hammer

Hammer

Hammer

Hammer

Hammer

Hammer

Hammer

Hammer

Hammer

Hammer

Hammer

Hammer

Ownership Plat
Non-Standard Location Request
Tenneco Florance #124
650' FNL 1820' FWL Sec. 27-T29N-R9W
San Juan County, New Mexico

Completed Dakota well
Completed Mesaverde well

TOC 1/2
CON 1/2

35242 HBP
180 AC
Oil & Gas
TOC 1/2
CON 1/2

35237 HBP
944.77 AC
Oil & Gas
TOC 1/2
CON 1/2

35236 HBP
776.99 AC
Oil & Gas
TOC 1/2
CON 1/2

35246 HBP
717.72 AC
Oil & Gas
TOC 1/2
CON 1/2

35238 HBP
1231 AC
Oil & Gas
TOC 1/2
CON 1/2

35239 HBP
1412 AC
Oil & Gas
TOC 1/2
CON 1/2

35240 HBP
1412 AC
Oil & Gas
TOC 1/2
CON 1/2

35233 HBP
120 AC
Oil & Gas
TOC 1/2
CON 1/2

35238 HBP
640 AC
Oil & Gas
TOC 1/2
CON 1/2

35239 HBP
1331 AC
Oil & Gas
TOC 1/2
CON 1/2

35240 HBP
1412 AC
Oil & Gas
TOC 1/2
CON 1/2

35241 HBP
1412 AC
Oil & Gas
TOC 1/2
CON 1/2

35242 HBP
180 AC
Oil & Gas
TOC 1/2
CON 1/2

3

17

16

13

18

20

21

27

26

25

24

29

28

27

26

25

24

30

MAILING LIST
APPLICATION FOR UNORTHODOX LOCATION
TENNECO-FLORANCE #124
SAN JUAN COUNTY, NEW MEXICO

El Paso Natural Gas Company
P.O. Box 1492
El Paso, Texas 79978

Attention: R. H. Nordhausen

Southern Union Production Company
P.O. Box 808
Farmington, New Mexico 87401

Attention: R. D. Motto

New Mexico Oil Conservation Division
P.O. Box 2088
Santa Fe, New Mexico 87501

Attention: J. D. Ramey

New Mexico Oil Conservation Division
1000 Rio Brazos Road
Aztec, New Mexico 87401

Attention: F. T. Chavez

Tenneco Oil

A Tenneco Company

Penthouse
720 South Colorado Blvd.
Denver, Colorado 80222
(303) 758-7130



CERTIFIED MAIL

Return Receipt Requested

January 2, 1980

New Mexico Oil Conservation Division
P.O. Box 2088
Santa Fe, New Mexico 87501

Attention: Joe D. Ramey

New Mexico Oil Conservation Division
1000 Rio Brazos Road
Aztec, New Mexico 87401

Attention: F. T. Chavez

RE: Application for Unorthodox Location
Tenneco Florance #124
Proposed Dual Dakota-MV Well
San Juan County, New Mexico

Gentlemen:

Attached in duplicate (to each office) are a well location plat C-102 with a sketch of the surrounding topography and an ownership plat for the above captioned dual DK-MV gas well.

The Florance #124 proposed site is 650' FNL, 1820' ^WF8L, Section 27-T29N-R9W, San Juan County, New Mexico. This places the well only 650' from the boundary line of the proration unit. This was the only feasible site due to topographical conditions as sketched on the C-102.

A copy of this application is being submitted to all offset operators by certified mail with a request that they furnish your Santa Fe office with a waiver of objection.

Pursuant to authority of Rule 104-F, we respectfully request your approval of an exemption to the standard well location requirements.

Very truly yours,

TENNECO OIL COMPANY


J. M. Lacey
Division Production Manager

HGC/e1

Enclosures

W A I V E R

El Paso Exploration Company hereby waives objection to Tenneco Oil Company's application for unorthodox location for their Florance #124 as proposed above.

By: 

Date: January 16, 1980

Tenneco Oil

A Tenneco Company

Penthouse
720 South Colorado Blvd.
Denver, Colorado 80222
(303) 758-7130



CERTIFIED MAIL

Return Receipt Requested

January 2, 1980

New Mexico Oil Conservation Division
P.O. Box 2088
Santa Fe, New Mexico 87501

Attention: Joe D. Ramey

New Mexico Oil Conservation Division
1000 Rio Brazos Road
Aztec, New Mexico 87401

Attention: F. T. Chavez

RE: Application for Unorthodox Location
Tenneco Florance #124
Proposed Dual Dakota-MV Well
San Juan County, New Mexico

Gentlemen:

Attached in duplicate (to each office) are a well location plat C-102 with a sketch of the surrounding topography and an ownership plat for the above captioned dual DK-MV gas well.

The Florance #124 proposed site is 650' FNL, 1820' FSL, Section 27-T29N-R9W, San Juan County, New Mexico. This places the well only 650' from the boundary line of the proration unit. This was the only feasible site due to topographical conditions as sketched on the C-102.

A copy of this application is being submitted to all offset operators by certified mail with a request that they furnish your Santa Fe office with a waiver of objection.

Pursuant to authority of Rule 104-F, we respectfully request your approval of an exemption to the standard well location requirements.

Very truly yours,

TENNECO OIL COMPANY



J. M. Lacey
Division Production Manager

HGC/el

Enclosures

W A I V E R

SUPRON ENERGY CORPORATION hereby waives objection to Tenneco Oil Company's application for unorthodox location for their Florance #124 as proposed above.

By: 
Haskell Fleetwood, Vice President
Date: January 18, 1980