

District I  
1625 N. French Dr., Hobbs, NM 88240  
District II  
1301 W. Grand Avenue, Artesia, NM 88210  
District III  
1000 Rio Bruzard Road, Aztec, NM 87410  
District IV  
1220 S. St. Francis Dr., Santa Fe, NM 87505

State of New Mexico  
Energy Minerals and Natural Resources  
Oil Conservation Division  
1220 South St. Francis Dr.  
Santa Fe, NM 87505

Form C-141  
Revised October 10, 2003  
Submit 2 Copies to appropriate  
District Office in accordance  
with Rule 116 on back  
side of form

### Release Notification and Corrective Action

#### OPERATOR

☒ Initial Report ☐ Final Report

Name of Company Yates Petroleum Corporation	OGRID Number 25575	Contact Robert Asher
Address 104 S. 4 <sup>TH</sup> Street		Telephone No. 505-748-1471
Facility Name Amanda AMN Federal #1	API Number 30-025-31947	Facility Type Battery

Surface Owner Federal	Mineral Owner Federal	Lease No. NM-77062
--------------------------	--------------------------	-----------------------

#### LOCATION OF RELEASE

Unit Letter F	Section 11	Township 23S	Range 32E	Feet from the 2310	North/South Line North	Feet from the 1650	East/West Line East	Count / Lea
------------------	---------------	-----------------	--------------	-----------------------	---------------------------	-----------------------	------------------------	----------------

Latitude 32.32016 Longitude 103.64814

WTR > 500'

#### NATURE OF RELEASE

Type of Release Produced Water	Volume of Release 300 B/PW	Volume Recovered 260 B/PW
Source of Release Water Line	Date and Hour of Occurrence 11/8/2006 - PM	Date and Hour of Discovery 11/9/2006 - AM
Was Immediate Notice Given? <input checked="" type="checkbox"/> Yes <input type="checkbox"/> No <input type="checkbox"/> Not Required	If YES, To Whom? Pat Caperton - District I/OCD	
By Whom? Bob Asher - Yates Petroleum Corporation	Date and Hour 11/9/2006 @ 3:23 PM (e-mail); 11/9/2006 @ 3:24 PM (telephone)	
Was a Watercourse Reached? <input type="checkbox"/> Yes <input checked="" type="checkbox"/> No	If YES, Volume Impacting the Watercourse. N/A	

If a Watercourse was Impacted, Describe Fully.\*

N/A




Describe Cause of Problem and Remedial Action Taken.\*

Leak on produced water line. Released fluids stayed on west edge of pad and pooled at the NW corner just off of pad. Vacuum truck called.

Describe Area Affected and Cleanup Action Taken.\*

An approximate area of 65' X 15'. Shut valves at main water line and shut down well. Water line repaired and fluids vacuumed up. Vertical and horizontal delineation will be made and corrective in-situ action to be performed. **Depth to Ground Water: >100'; Wellhead Protection Area: No; Distance to Surface Water Body: >1000'; SITE RANKING IS 0.**

I hereby certify that the information given above is true and complete to the best of my knowledge and understand that pursuant to NMOCD rules and regulations all operators are required to report and/or file certain release notifications and perform corrective actions for releases which may endanger public health or the environment. The acceptance of a C-141 report by the NMOCD marked as "Final Report" does not relieve the operator of liability should their operations have failed to adequately investigate and remediate contamination that pose a threat to ground water, surface water, human health or the environment. In addition, NMOCD acceptance of a C-141 report does not relieve the operator of responsibility for compliance with any other federal, state, or local laws and/or regulations.

Signature: 	<b>OIL CONSERVATION DIVISION</b>	
Printed Name: Robert Asher	Approved by District Supervisor: 	
Title: Environmental Regulatory Agent	Approval Date: 5-24-07	Expiration Date: 8-28-07
E-mail Address: boba@ypcnm.com	Conditions of Approval: 	
Date: Wednesday, November 15, 2006	Phone: 505-748-1471	Attached <input type="checkbox"/>

\* Attach Additional Sheets If Necessary

incident - n PAC0715050590  
application - p PAC0715050659

RPT# 1123