

NSL-1215

El Paso EXPLORATION
COMPANY

RECEIVED
MAY 13 1980
C.L. COFFEY
P.O. BOX 289
SARASOTA, NEW MEXICO 87401
PHONE 505-325-2841

NSL-1215
Rule 104F
7-2-80

May 30, 1980

Mr. Joe Ramey
New Mexico Oil Conservation Division
Post Office Box 2088
Santa Fe, New Mexico 87501

Dear Mr. Ramey:

This is a request for administrative approval for an unorthodox gas well location is the Aztec Pictured Cliff Pool.

It is intended to locate the El Paso Natural Gas Company's Morris A #12 at 2185' from the north line and 1630' from the east line of Section 19, T-30-N, R-11-W, San Juan County, NM.

Extremely rough terrain and protruding cliffs in the northeast corner of this section makes it impossible to build an orthodox gas well location.

All operators of offsetting proration units to the proposed unorthodox location have been notified of this application by certified mail.

Plats showing the proposed well location and the terrain of Section 19, along with an ownership plat, are attached.

Sincerely,

Don Read

D. R. Read

DRR:dlg

EL PASO NATURAL GAS COMPANY

Well Name Morris A #12, Aztec Pictured Cliffs

Footage----- 2185' FNL, 1630' FEL

APPLICATION FOR NON-STANDARD LOCATION

County San Juan

State New Mexico

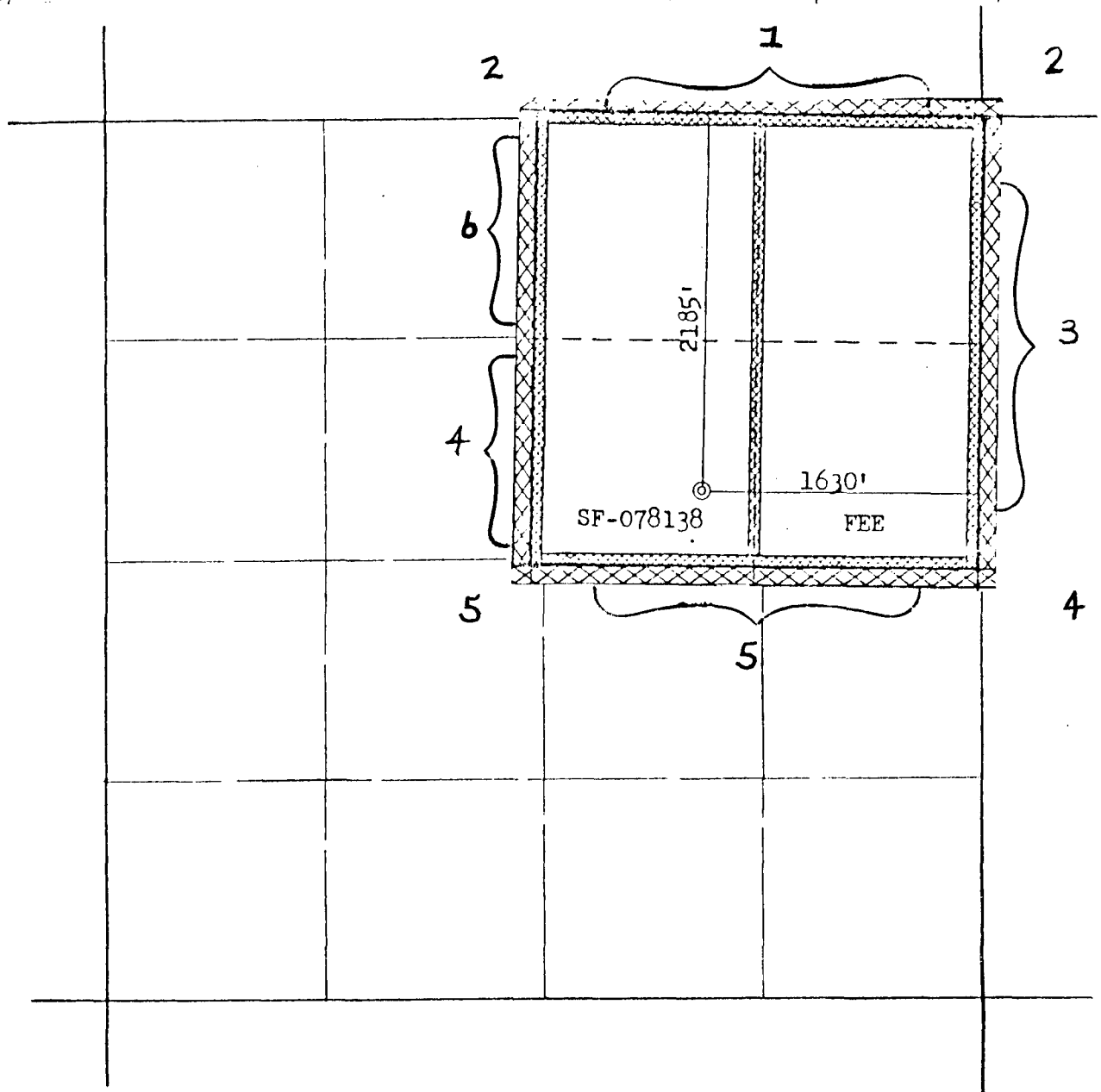
Section 19

Township

30N

Range

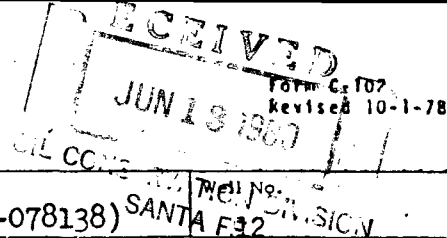
11W



REMARKS:

- (1) Manana Gas, Inc.
- (2) Bradley H. Keyes
- (3) Koch Industries, Inc.
- (4) El Paso Natural Gas Company
- (5) Rodney P. Calvin (Calvin Petroleum Corporation)
- (6) Unleased Acreage

(18)



Operator EL PASO NATURAL GAS COMPANY			Lease MORRIS "A" (SF-078138) SANTA FE		
Unit Letter G	Section 19	Township 30N	Range 11W	County San Juan	
Actual Footage Location of Well: 2185 feet from the North line and 1630 feet from the East line					
Ground Level Elev. 5672	Producing Formation PICTURED CLIFFS		Pool AZTEC PICTURED CLIFFS	Dedicated Acreage: 160.00 Acres	

1. Outline the acreage dedicated to the subject well by colored pencil or hachure marks on the plat below.
2. If more than one lease is dedicated to the well, outline each and identify the ownership thereof (both as to working interest and royalty).
3. If more than one lease of different ownership is dedicated to the well, have the interests of all owners been consolidated by communitization, unitization, force-pooling, etc?

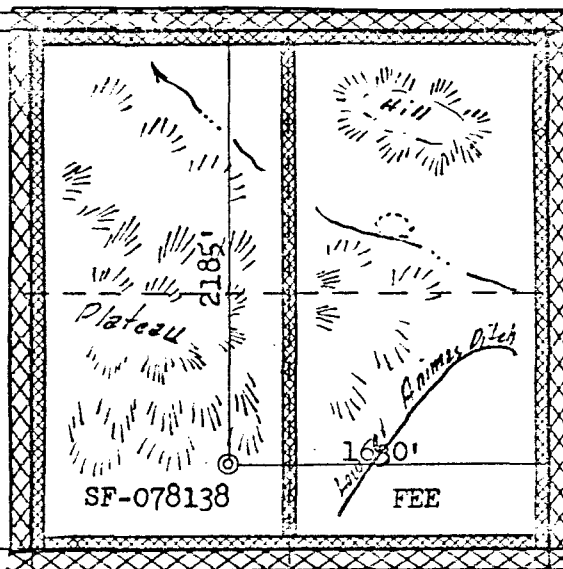
☐ Yes ☐ No If answer is "yes," type of consolidation _____

If answer is "no," list the owners and tract descriptions which have actually been consolidated. (Use reverse side of this form if necessary.) _____

No allowable will be assigned to the well until all interests have been consolidated (by communitization, unitization, forced-pooling, or otherwise) or until a non-standard unit, eliminating such interests, has been approved by the Commission.

NOTE: THIS PLAT REISSUED
TO SHOW TERRAIN. 5-14-80

Sec.



19

CERTIFICATION

I hereby certify that the information contained herein is true and complete to the best of my knowledge and belief.

A. G. Suarez

Name
Drilling Clerk

Position
El Paso Natural Gas Co.

Company
May 30, 1980

Date

I hereby certify that the well location shown on this plat was plotted from field notes of actual surveys made by me or under my supervision, and that the same is true and correct to the best of my knowledge and belief.

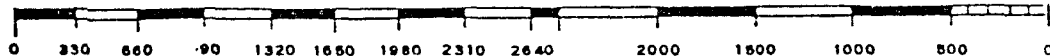
Date Surveyed
May 23, 1980

Registered Professional Engineer


and/or Land Surveyor

Fred B. Kerr Jr.
Fred B. Kerr Jr.

3950 KERR, JR.



El Paso EXPLORATION
COMPANY



P. O. BOX 289
FARMINGTON, NEW MEXICO 87401
PHONE: 505-325-2841

May 30, 1980

Manana Gas, Inc.
Bradley H. Keyes
Koch Industries, Inc.
Calvin Petroleum Borporation

RE: Unorthodox Gas Well Location

Gentlemen:

El Paso Natural Gas Company has requested administrative approval for an unorthodox gas well location in the Aztec P. C. Pool.

It is intended to locate the El Paso Natural Gas Company's Morris A #12 at 2185' from the north line and 1630' from the east line of Section 19, T-30-N, R-11-W, San Juan Co., NM.

Extremely rough terrain and protruding cliffs in the northeast corner of this section makes it impossible to build an orthodox gas well location.

In compliance with New Mexico Oil Conservation Division rules, we are notifying you, as operators of an offsetting proration unit, of our application for administrative approval for the aforementioned unorthodox gas well location. Enclosed are three copies of this letter. If there is no objection to this location, please sign and return one copy to the New Mexico Oil Conservation Division, Post Office Box 2088, Santa Fe, New Mexico 87501; one copy to El Paso Natural Gas Company; and keep one copy for your files.

A plat showing the proposed well location and offsetting Dakota lease ownership is attached.

Yours truly,

D. R. Read
Project Drilling Engineer

Approved: MANANA GAS, INC.

AR Kendrick
Vice President

Date: June 12, 1980

RECEIVED JUN 12 1980

OIL CONSERVATION COMMISSION
Albuquerque DISTRICT

OIL CONSERVATION COMMISSION
BOX 2088
SANTA FE, NEW MEXICO

DATE June 16, 1980

RE: Proposed MC _____
Proposed DHC _____
Proposed NSL _____
Proposed SWD _____
Proposed WFX _____
Proposed PMX _____

Gentlemen:

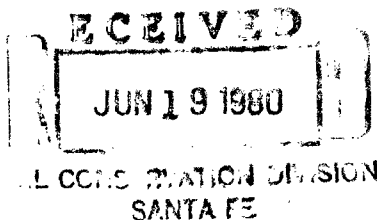
I have examined the application dated June 11, 1980
for the E.P.M.S. Co. Morris A #12 G-19-30N-11W
Operator Lease and Well No. Unit, S-T-R

and my recommendations are as follows:

Approve

Yours very truly,

Frank S. Carey



El Paso EXPLORATION
COMPANY

P. O. BOX 289
FARMINGTON, NEW MEXICO 87401
PHONE: 505-325-2841

May 30, 1980



Manana Gas, Inc.
Bradley H. Keyes
Koch Industries, Inc.
Calvin Petroleum Borporation

RE: Unorthodox Gas Well Location

Gentlemen:

El Paso Natural Gas Company has requested administrative approval for an unorthodox gas well location in the Aztec P. C. Pool.

It is intended to locate the El Paso Natural Gas Company's Morris A #12 at 2185' from the north line and 1630' from the east line of Section 19, T-30-N, R-11-W, San Juan Co., NM.

Extremely rough terrain and protruding cliffs in the northeast corner of this section makes it impossible to build an orthodox gas well location.

In compliance with New Mexico Oil Conservation Division rules, we are notifying you, as operators of an offsetting proration unit, of our application for administrative approval for the aforementioned unorthodox gas well location. Enclosed are three copies of this letter. If there is no objection to this location, please sign and return one copy to the New Mexico Oil Conservation Division, Post Office Box 2088, Santa Fe, New Mexico 87501; one copy to El Paso Natural Gas Company; and keep one copy for your files.

A plat showing the proposed well location and offsetting Dakota lease ownership is attached.

Yours truly,


D. R. Read
Project Drilling Engineer

Approved: Koch Exploration Co.
J. J. [Signature]

Date: 6/16/80

El Paso EXPLORATION
COMPANY

P. O. BOX 289
FARMINGTON, NEW MEXICO 87401
PHONE: 505-325-2841



May 30, 1980

Manana Gas, Inc.
Bradley H. Keyes
Koch Industries, Inc.
Calvin Petroleum Corporation

RE: Unorthodox Gas Well Location

Gentlemen:

El Paso Natural Gas Company has requested administrative approval for an unorthodox gas well location in the Aztec P. C. Pool.

It is intended to locate the El Paso Natural Gas Company's Morris A #12 at 2185' from the north line and 1630' from the east line of Section 19, T-30-N, R-11-W, San Juan Co., NM.

Extremely rough terrain and protruding cliffs in the northeast corner of this section makes it impossible to build an orthodox gas well location.

In compliance with New Mexico Oil Conservation Division rules, we are notifying you, as operators of an offsetting proration unit, of our application for administrative approval for the aforementioned unorthodox gas well location. Enclosed are three copies of this letter. If there is no objection to this location, please sign and return one copy to the New Mexico Oil Conservation Division, Post Office Box 2088, Santa Fe, New Mexico 87501; one copy to El Paso Natural Gas Company; and keep one copy for your files.

A plat showing the proposed well location and offsetting Dakota lease ownership is attached.

Yours truly,

D. R. Read
Project Drilling Engineer

Approved: CALVIN PETROLEUM CORPORATION
ANACONDA TOWER, 555 17th ST
DENVER, COLORADO 80202

Date: 6/17/80

El Paso EXPLORATION
COMPANY



P. O. BOX 289
FARMINGTON, NEW MEXICO 87401
PHONE: 505-325-2841

May 30, 1980

Manana Gas, Inc.
Bradley H. Keyes
Koch Industries, Inc.
Calvin Petroleum Borporation

RE: Unorthodox Gas Well Location

Gentlemen:

El Paso Natural Gas Company has requested administrative approval for an unorthodox gas well location in the Aztec P. C. Pool.

It is intended to locate the El Paso Natural Gas Company's Morris A #12 at 2185' from the north line and 1630' from the east line of Section 19, T-30-N, R-11-W, San Juan Co., NM.

Extremely rough terrain and protruding cliffs in the northeast corner of this section makes it impossible to build an orthodox gas well location.

In compliance with New Mexico Oil Conservation Division rules, we are notifying you, as operators of an offsetting proration unit, of our application for administrative approval for the aforementioned unorthodox gas well location. Enclosed are three copies of this letter. If there is no objection to this location, please sign and return one copy to the New Mexico Oil Conservation Division, Post Office Box 2088, Santa Fe, New Mexico 87501; one copy to El Paso Natural Gas Company; and keep one copy for your files.

A plat showing the proposed well location and offsetting Dakota lease ownership is attached.

Yours truly,

A handwritten signature in cursive script that reads "Don Read".

D. R. Read
Project Drilling Engineer

Approved: Bradley H. Keyes

Date: 6/22/80

**BRADLEY H. KEYES AND
MARGARET N. KEYES TR.
TRUST AGREEMENT 9-21-78**