



Midland Division
Exploration Production

Conoco Inc.
10 Desta Drive, Suite 100W
Midland, TX 79705-4500
(915) 686-5400

June 9, 1994

Michael E. Stogner
Oil Conservation Division
P.O. Box 2088
Santa Fe, NM 87504

**RE: Administrative Application To Amend the 160-Acre NSPU
Established by order NSP-1239 by adding the 38.08 Acres
in Lot 1 of Sec. 4, T-21S, R-36E and to Simultaneously
Dedicate Gas Production From Conoco's Meyer B-4 Well
Nos. 17 & 27 to this new 198.08-Acre NSPU.**

Dear Mr. Stogner:

As shown by EXHIBIT A, a current 160-acre non-standard proration unit for Eumont gas production was established by administrative order NSP-1239 for the S/2 NE/4 and the N/2 SE/4 (Units G, H, I, and J) dedicated to Eumont gas production from the Meyer B-4 No. 14. Conoco plans to recompleate its Meyer B-4 No. 27, located in the same NSPU, to the Eumont Pool and proposes enlarging this administratively approved unit to the 198.08-acre NSPU shown in EXHIBIT B.

This can be accomplished by adding the currently undedicated acreage of Lot 1, as shown in EXHIBITS C and D, which contains 38.08 acres in this irregular and "long" (1 1/2 miles by 1 mile) section 4. Expansion of the current NSPU will allow the recompleation and simultaneous dedication of well No. 27 as an orthodox location.

Conoco requests that the current order, NSP-1239, be amended to include the above described acreage in a new 198.08-acre NSPU and that the Meyer B-4 Well Nos. 14 and 27 be simultaneously dedicated to this amended NSPU.

All offset operators to this proposed NSPU, as shown in EXHIBIT B, have been notified by certified mail of the filing of this application. Copies of these mail receipts are also attached as EXHIBIT E.

If there are any further questions concerning this application, please contact me at (915) 686-6548. Thank you.

Very truly yours,

Jerry W. Hoover
Sr. Conservation Coordinator

cc: Hobbs District OCD Office

CURRENT 160-ACRE PRORATION UNIT

by Administrative Order NSP-1239

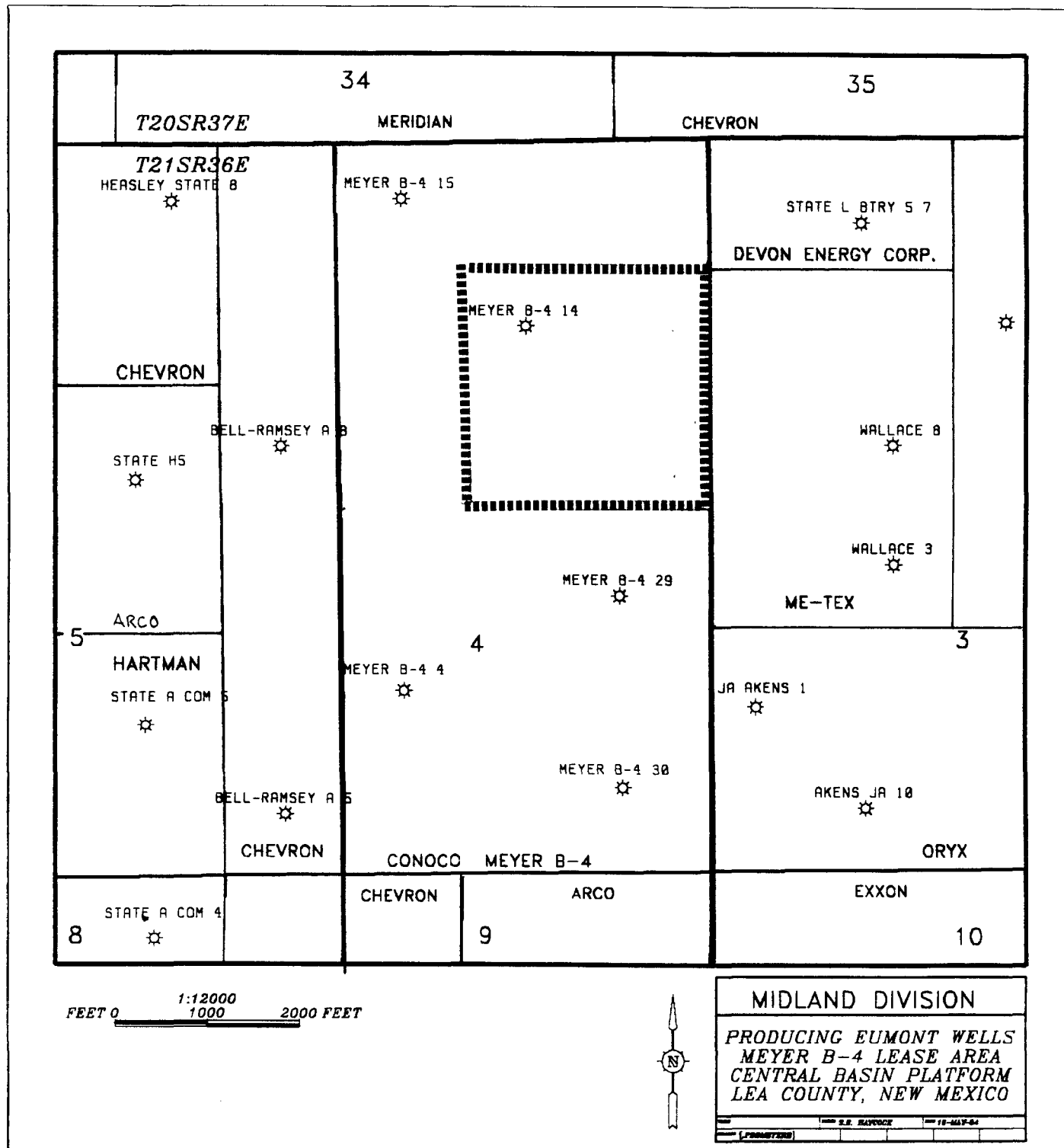


EXHIBIT A

PROPOSED 198.08-ACRE PRORATION UNIT

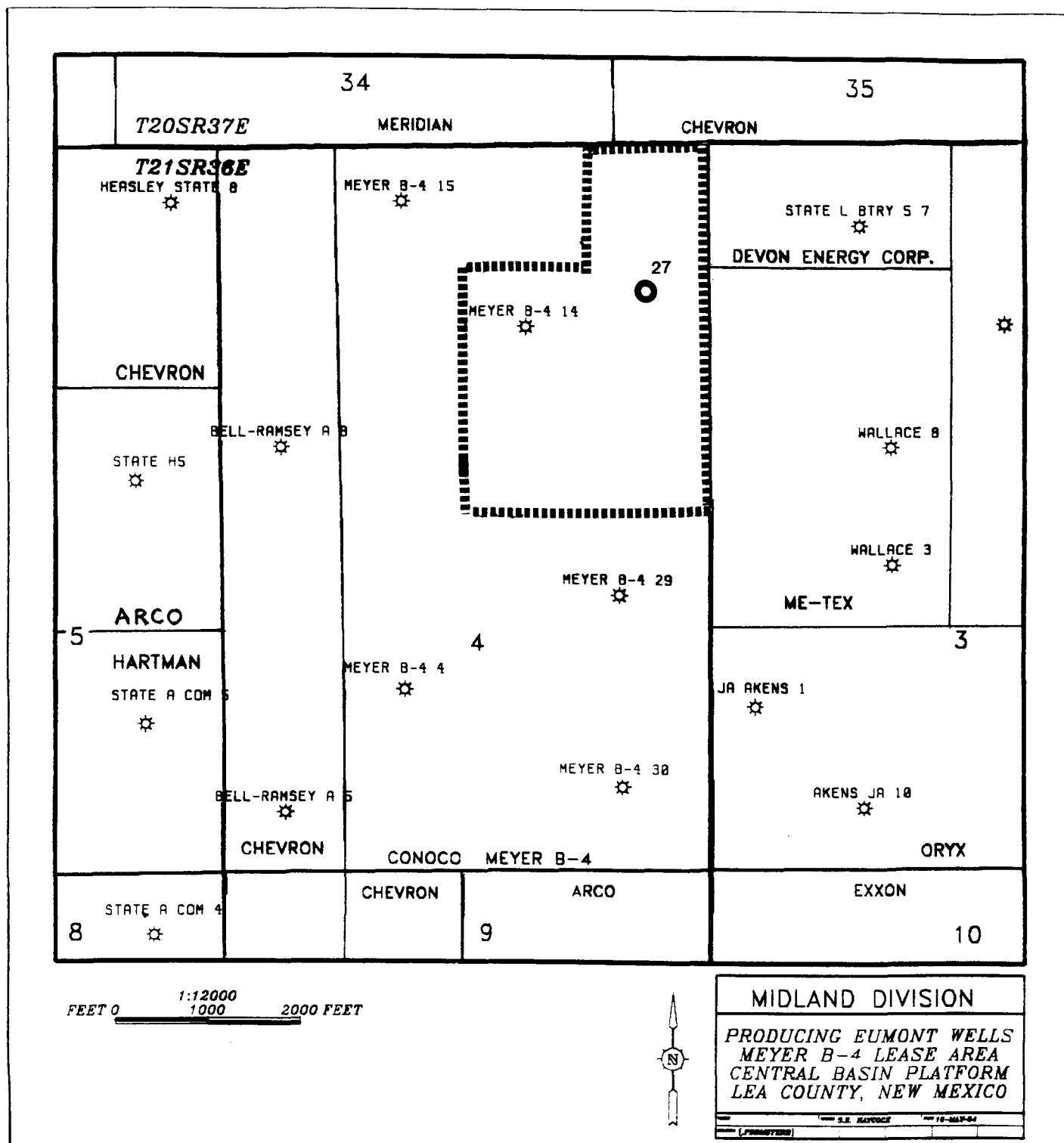


EXHIBIT B

District I
PO Box 1988, Hobbs, NM 88241-1988
District II
PO Drawer DD, Artesia, NM 88211-0719
District III
1000 Rio Grande Rd., Aztec, NM 87410
District IV
PO Box 2088, Santa Fe, NM 87504-2088

State of New Mexico
Energy, Minerals & Natural Resources Department

OIL CONSERVATION DIVISION
PO Box 2088
Santa Fe, NM 87504-2088

Form C-102
Revised February 21, 1994
Instructions on back
Submit to Appropriate District Office
State Lease - 4 Copies
Fee Lease - 3 Copies

☐ AMENDED REPORT

WELL LOCATION AND ACREAGE DEDICATION PLAT

1 AFI Number 30-025-04474		2 Pool Code 76480		3 Pool Name Eumont Yates 7 Rivers Queen Gas	
4 Property Code 003061		5 Property Name Meyer B-4			6 Well Number 14
7 OGRID No. 005073		8 Operator Name CONOCO INC.			9 Elevation

10 Surface Location

UL or lot no. G	Section 4	Township 21S	Range 36E	Lot Idn	Feet from the 1916.8	North/South line North	Feet from the 1980	East/West line East	County Lea
--------------------	--------------	-----------------	--------------	---------	-------------------------	---------------------------	-----------------------	------------------------	---------------

11 Bottom Hole Location If Different From Surface

UL or lot no.	Section	Township	Range	Lot Idn	Feet from the	North/South line	Feet from the	East/West line	County
---------------	---------	----------	-------	---------	---------------	------------------	---------------	----------------	--------

12 Dedicated Acres 198.08	13 Joint or Infill	14 Consolidation Code	15 Order No.
------------------------------	--------------------	-----------------------	--------------

NO ALLOWABLE WILL BE ASSIGNED TO THIS COMPLETION UNTIL ALL INTERESTS HAVE BEEN CONSOLIDATED
OR A NON-STANDARD UNIT HAS BEEN APPROVED BY THE DIVISION

16				17 OPERATOR CERTIFICATION	
				I hereby certify that the information contained herein is true and complete to the best of my knowledge and belief	
				Signature Printed Name Jerry W. Hoover Title Sr. Conservation Coordinator Date 6/8/94	
				18 SURVEYOR CERTIFICATION	
				I hereby certify that the well location shown on this plat was plotted from field notes of actual surveys made by me or under my supervision, and that the same is true and correct to the best of my belief.	
				Date of Survey	
				Signature and Seal of Professional Surveyor:	
				Certificate Number	

District I
PO Box 1988, Hobbs, NM 88241-1988
District II
PO Drawer DD, Artesia, NM 88211-0719
District III
1000 Rio Brava Rd., Aztec, NM 87410
District IV
PO Box 2088, Santa Fe, NM 87504-2088

State of New Mexico
Energy, Minerals & Natural Resources Department

OIL CONSERVATION DIVISION
PO Box 2088
Santa Fe, NM 87504-2088

Form C-102
Revised February 21, 1994
Instructions on back
Submit to Appropriate District Office
State Lease - 4 Copies
Fee Lease - 3 Copies

☐ AMENDED REPORT

WELL LOCATION AND ACREAGE DEDICATION PLAT

¹ API Number 30-025-21770	² Pool Code 76480	³ Pool Name Eumont Yates 7 Rivers Queen Gas
⁴ Property Code 003061	⁵ Property Name Meyer B-4	⁶ Well Number 27
⁷ OGRID No. 005073	⁸ Operator Name CONOCO INC.	⁹ Elevation 3535'

¹⁰ Surface Location

UL or lot no.	Section	Township	Range	Lot Idn	Feet from the	North/South line	Feet from the	East/West line	County
H	4	21S	36E		1586.8	North	660	East	Lea

¹¹ Bottom Hole Location If Different From Surface

UL or lot no.	Section	Township	Range	Lot Idn	Feet from the	North/South line	Feet from the	East/West line	County

¹² Dedicated Acres 198.08	¹³ Joint or Infill	¹⁴ Consolidation Code	¹⁵ Order No.
---	-------------------------------	----------------------------------	-------------------------

NO ALLOWABLE WILL BE ASSIGNED TO THIS COMPLETION UNTIL ALL INTERESTS HAVE BEEN CONSOLIDATED
OR A NON-STANDARD UNIT HAS BEEN APPROVED BY THE DIVISION


16				Lot 1 38.08 acres 1586.8'	17 OPERATOR CERTIFICATION I hereby certify that the information contained herein is true and complete to the best of my knowledge and belief  Signature Jerry W. Hoover Printed Name Sr. Conservation Coordinator This 6/8/94 Date
			14°	27' 660'	
			NSPU - 198.08 acres		18 SURVEYOR CERTIFICATION I hereby certify that the well location shown on this plat was plotted from field notes of actual surveys made by me or under my supervision, and that the same is true and correct to the best of my belief. Date of Survey Signature and Seal of Professional Surveyor: Certificate Number
				6270'	

EXHIBIT D

P 885 448 216

RECEIPT FOR CERTIFIED MAIL

NO INSURANCE COVERAGE PROVIDED
NOT FOR INTERNATIONAL MAILChevron
P.O. Box 1150
Midland, TX 79702

PS Form 3800, June 1985

Postage	\$
Certified Fee	
Special Delivery Fee	
Restricted Delivery Fee	
Return Receipt showing to whom and Date Delivered	
Return Receipt showing to whom, Date, and Address of Delivery	
TOTAL Postage and Fees	\$
Postmark or Date 6/9/94	

P 885 448 215

RECEIPT FOR CERTIFIED MAIL

NO INSURANCE COVERAGE PROVIDED
NOT FOR INTERNATIONAL MAILMeridian
3300 N. "A" Street
Midland, Texas 79705

PS Form 3800, June 1985

Postage	\$
Certified Fee	
Special Delivery Fee	
Restricted Delivery Fee	
Return Receipt showing to whom and Date Delivered	
Return Receipt showing to whom, Date, and Address of Delivery	
TOTAL Postage and Fees	\$
Postmark or Date 6/9/94	

P 885 448 218

RECEIPT FOR CERTIFIED MAIL

NO INSURANCE COVERAGE PROVIDED
NOT FOR INTERNATIONAL MAILME-TEX Supply
401 W. Taylor
Hobbs, NM 88240

PS Form 3800, June 1985

Postage	\$
Certified Fee	
Special Delivery Fee	
Restricted Delivery Fee	
Return Receipt showing to whom and Date Delivered	
Return Receipt showing to whom, Date, and Address of Delivery	
TOTAL Postage and Fees	\$
Postmark or Date	

P 885 448 217

RECEIPT FOR CERTIFIED MAIL

NO INSURANCE COVERAGE PROVIDED
NOT FOR INTERNATIONAL MAILDevon Energy
1500 Mid-America Tower
20 N. Roadway
Oklahoma City, OK 73102

PS Form 3800, June 1985

Postage	\$
Certified Fee	
Special Delivery Fee	
Restricted Delivery Fee	
Return Receipt showing to whom and Date Delivered	
Return Receipt showing to whom, Date, and Address of Delivery	
TOTAL Postage and Fees	\$
Postmark or Date 6/9/94	

EXHIBIT E