




POWERS ELEVATION

*NSC-1250
Rule 104F
Detail on Formation
Immediate*

OIL WELL ELEVATIONS AND LOCATIONS
CHERRY CREEK PLAZA, SUITE 1201
600 SOUTH CHERRY STREET
DENVER, COLORADO 80222
PHONE NO. 303/321-2217

August 7, 1980

New Mexico Oil & Gas Conservation Commission
Joe D. Ramey, Director
P. O. Box 2088
Santa Fe, New Mexico 87501



RE: Filing Exception to Rule 104F
Supron Energy Corporation
Hodges #21
NE NE Sec. 34 T26N R8W
1265' FNL & 940' FEL
San Juan County, New Mexico

Dear Mr. Ramey:

Supron Energy Corporation requests an exception to Rule 104F for the above-captioned well location. Enclosed is a location and elevation plat and a topographic map.

The location was staked at the above coordinates due to topographic difficulties.

Supron Energy Corporation has the operating rights to the Pictured Cliffs formation on the surrounding acreage, so no other leaseholders are involved.

Should you require any additional information in order to approve this application, please advise.

Thank you.

Sincerely,

POWERS ELEVATION

Chris Worsham

Chris Worsham
Editor, Environmental Services Reports

CW/an
Enclosures

cc: (2) Mexico Oil & Gas Conservation Commission, Aztec, New Mexico
Frances Cooper, Dallas, Texas
Haskel Fleetwood, Supron Energy Corp., Dallas, Texas

**NEW MEXICO OIL CONSERVATION COMMISSION
WELL LOCATION AND ACREAGE DEDICATION PLAT**

Form C-102
Supersedes C-128
Effective 1-1-65

All distances must be from the outer boundaries of the Section.

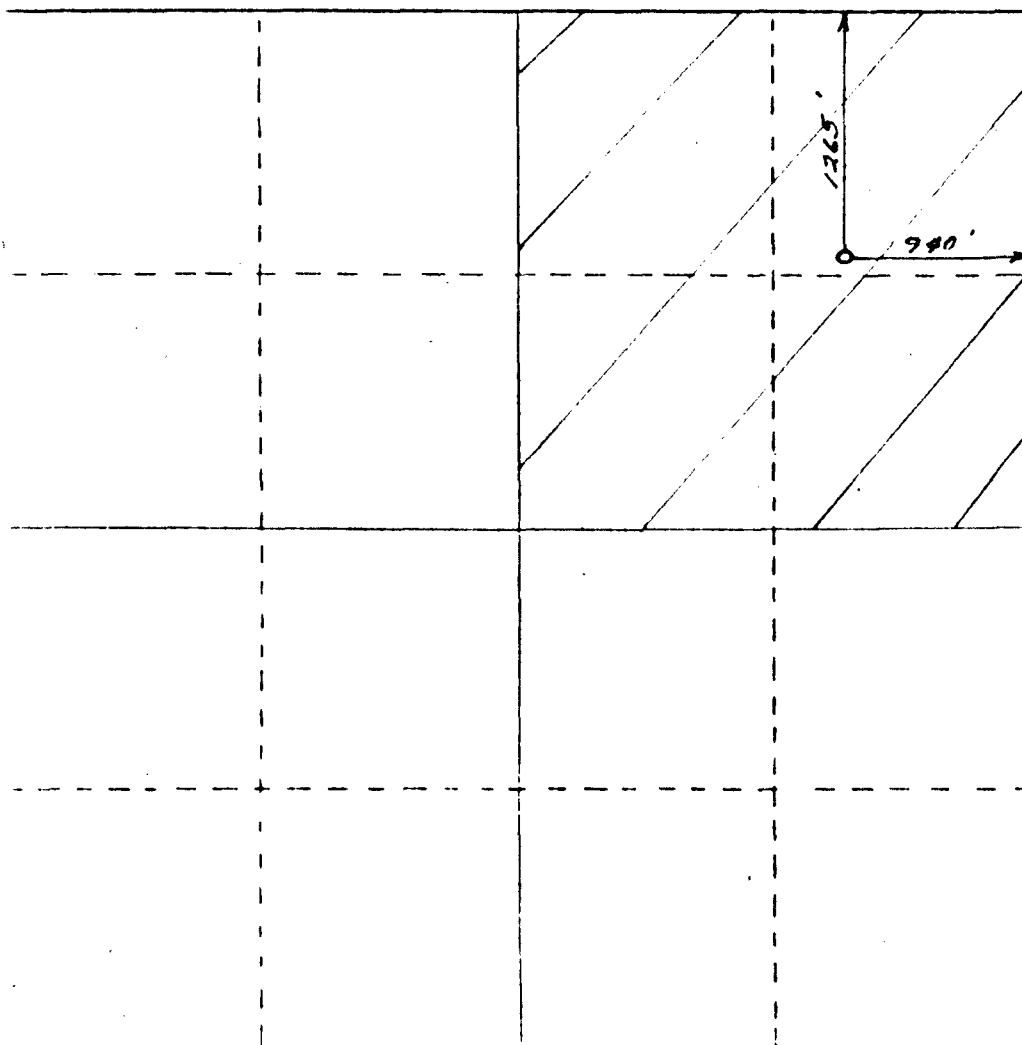
Operator Supron Energy Corporation			Lease No. SF-078432		Well No. Hodges #21
Section A	Section 34	Township 26 North	Range 8 West	County San Juan	
Well Location (Location of Well): 1265 feet from the North line and 940 feet from the East line.					
Ground Level Elev. 6686'	Producing Formation Pictured Cliffs		Pool Ballard Pictured Cliffs		Dedicated Acreage 160 Acres

- Outline the acreage dedicated to the subject well by colored pencil or hachure marks on the plat below.
- If more than one lease is dedicated to the well, outline each and identify the ownership thereof (both as to working interest and royalty).
- If more than one lease of different ownership is dedicated to the well, have the interests of all owners been consolidated by communitization, unitization, force-pooling, etc?

☐ Yes ☐ No If answer is "yes," type of consolidation _____

If answer is "no," list the owners and tract descriptions which have actually been consolidated. (Use reverse side of this form if necessary.) _____

No allowable will be assigned to the well until all interests have been consolidated (by communitization, unitization, forced-pooling, or otherwise) or until a non-standard unit, eliminating such interests, has been approved by the Commission.



CERTIFICATION

I hereby certify that the information contained herein is true and complete to the best of my knowledge and belief.

V. President Powers
Name

V. President Powers Elevation

Position

Agent Consultant for

Company

Supron Energy Corp.

Date

July 31, 1980

I hereby certify that the well location shown on this plat was plotted from field notes of actual surveys made by me or under my supervision, and that the same is true and correct to the best of my knowledge and belief.

21 AUG 9 1980
Date
Robert G. Hudde
Registered Professional Engineer
and Surveyor
REG-3877

Continued on _____



**NEW MEXICO OIL CONSERVATION COMMISSION
WELL LOCATION AND ACREAGE DEDICATION PLAT**

Form C-102
Supersedes C-122
Effective 1-1-65

All distances must be from the outer boundaries of the Section.

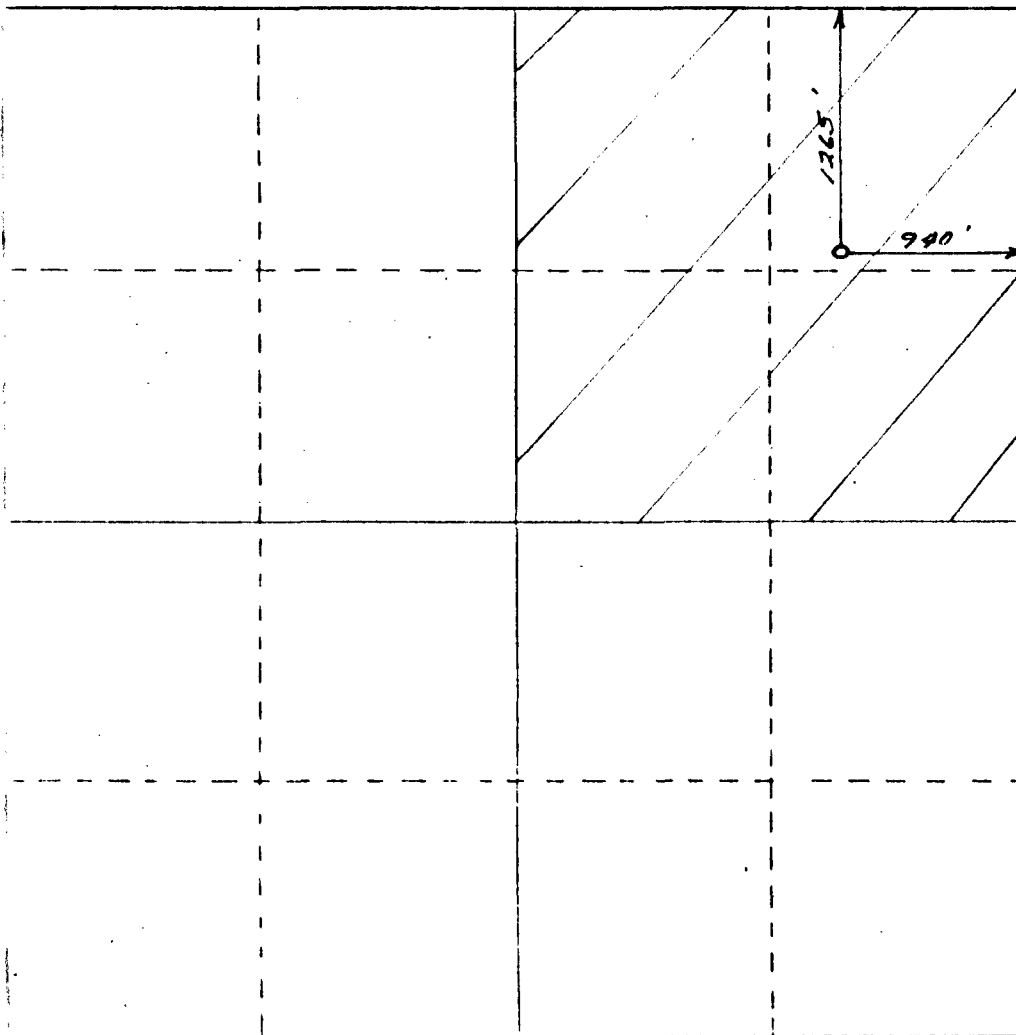
Operator Supron Energy Corporation			Lease SF-078432		Well No. Hodges #21
Map Letter A	Section 34	Township 26 North	Range 8 West	County San Juan	
Well Footage Location of Well: 1265 feet from the North line and 940 feet from the East line					
Ground Level Elev. 6686'	Producing Formation Pictured Cliffs		Pool Ballard Pictured Cliffs		Dedicated Acreage: 160 Acres

1. Outline the acreage dedicated to the subject well by colored pencil or hatchure marks on the plat below.
2. If more than one lease is dedicated to the well, outline each and identify the ownership thereof (both as to working interest and royalty).
3. If more than one lease of different ownership is dedicated to the well, have the interests of all owners been consolidated by communitization, unitization, force-pooling, etc?

☐ Yes ☐ No If answer is "yes," type of consolidation _____

If answer is "no," list the owners and tract descriptions which have actually been consolidated. (Use reverse side of this form if necessary.) _____

No allowable will be assigned to the well until all interests have been consolidated (by communitization, unitization, forced-pooling, or otherwise) or until a non-standard unit, eliminating such interests, has been approved by the Commission.



CERTIFICATION

I hereby certify that the information contained herein is true and complete to the best of my knowledge and belief.

V. President Powers Elevation
Name _____

V. President Powers Elevation

Position

Agent Consultant for

Company

Supron Energy Corp.


Date

July 31, 1980

I hereby certify that the well location shown on this plat was plotted from field notes of actual surveys made by me or under my supervision, and that the same is true and correct to the best of my knowledge and belief.

21 AUG 1 1980
NEW MEXICO
Robert G. Hudspeth
Registered Professional Engineer
and Licensed Surveyor
6844

Certification No. _____



(BLOOMFIELD)

This is a detailed topographic map of the Blanco Mountains region. The map features a grid with coordinates: 107°45' to 107°30' W longitude and 36°30' to 36°15' N latitude. Key locations include Blanco Mt., Dufers Point, Thompson Mesa, and various peaks and ridges. The map shows contour lines, roads, and other geographical features. A prominent road runs from the top center towards the bottom right, passing near Dufers Point. The map is labeled with various elevations and grid coordinates.

This is a high-contrast, black and white map of a coastal region, likely Antarctica. The map shows a complex coastline with numerous inlets and peninsulas. A grid system is overlaid on the map, with vertical lines labeled with numbers (e.g., 12, 15, 17, 20, 25, 28, 29, 33, 35, 38, 40, 42, 45, 48, 50, 52, 55, 58, 60, 62, 65, 68, 70, 72, 75, 78, 80, 82, 85, 88, 90, 92, 95, 98, 100) and horizontal lines labeled with letters (e.g., A, B, C, D, E, F, G, H, I, J, K, L, M, N, O, P, Q, R, S, T, U, V, W, X, Y, Z). The map includes several labels for geographical features: 'WASH' is written vertically on the left side; 'BLANCO' is written vertically in the lower-left quadrant; 'Duners Point' is labeled near the center; 'THOMPSON' is written vertically in the center-right; and 'Rincon' is written in the upper-right corner. Various numerical coordinates and grid lines are also present, such as '6407', '6432', '6443', '6467', '6511', '6538', '6553', '6567', '6571', '6576', '6578', '6581', '6584', '6587', '6590', '6593', '6596', '6599', '6602', '6605', '6608', '6611', '6614', '6617', '6620', '6623', '6626', '6629', '6632', '6635', '6638', '6641', '6644', '6647', '6650', '6653', '6656', '6659', '6662', '6665', '6668', '6671', '6674', '6677', '6680', '6683', '6686', '6689', '6692', '6695', '6698', '6701', '6704', '6707', '6710', '6713', '6716', '6719', '6722', '6725', '6728', '6731', '6734', '6737', '6740', '6743', '6746', '6749', '6752', '6755', '6758', '6761', '6764', '6767', '6770', '6773', '6776', '6779', '6782', '6785', '6788', '6791', '6794', '6797', '6800', '6803', '6806', '6809', '6812', '6815', '6818', '6821', '6824', '6827', '6830', '6833', '6836', '6839', '6842', '6845', '6848', '6851', '6854', '6857', '6860', '6863', '6866', '6869', '6872', '6875', '6878', '6881', '6884', '6887', '6890', '6893', '6896', '6899', '6902', '6905', '6908', '6911', '6914', '6917', '6920', '6923', '6926', '6929', '6932', '6935', '6938', '6941', '6944', '6947', '6950', '6953', '6956', '6959', '6962', '6965', '6968', '6971', '6974', '6977', '6980', '6983', '6986', '6989', '6992', '6995', '6998', '7001', '7004', '7007', '7010', '7013', '7016', '7019', '7022', '7025', '7028', '7031', '7034', '7037', '7040', '7043', '7046', '7049', '7052', '7055', '7058', '7061', '7064', '7067', '7070', '7073', '7076', '7079', '7082', '7085', '7088', '7091', '7094', '7097', '7100', '7103', '7106', '7109', '7112', '7115', '7118', '7121', '7124', '7127', '7130', '7133', '7136', '7139', '7142', '7145', '7148', '7151', '7154', '7157', '7160', '7163', '7166', '7169', '7172', '7175', '7178', '7181', '7184', '7187', '7190', '7193', '7196', '7199', '7202', '7205', '7208', '7211', '7214', '7217', '7220', '7223', '7226', '7229', '7232', '7235', '7238', '7241', '7244', '7247', '7250', '7253', '7256', '7259', '7262', '7265', '7268', '7271', '7274', '7277', '7280', '7283', '7286', '7289', '7292', '7295', '7298', '7301', '7304', '7307', '7310', '7313', '7316', '7319', '7322', '7325', '7328', '7331', '7334', '7337', '7340', '7343', '7346', '7349', '7352', '7355', '7358', '7361', '7364', '7367', '7370', '7373', '7376', '7379', '7382', '7385', '7388', '7391', '7394', '7397', '7400', '7403', '7406', '7409', '7412', '7415', '7418', '7421', '7424', '7427', '7430', '7433', '7436', '7439', '7442', '7445', '7448', '7451', '7454', '7457', '7460', '7463', '7466', '7469', '7472', '7475', '7478', '7481', '7484', '7487', '7490', '7493', '7496', '7499', '7502', '7505', '7508', '7511', '7514', '7517', '7520', '7523', '7526', '7529', '7532', '7535', '7538', '7541', '7544', '7547', '7550', '7553', '7556', '7559', '7562', '7565', '7568', '7571', '7574', '7577', '7580', '7583', '7586', '7589', '7592', '7595', '7598', '7601', '7604', '7607', '7610', '7613', '7616', '7619', '7622', '7625', '7628', '7631', '7634', '7637', '7640', '7643', '7646', '7649', '7652', '7655', '7658', '7661', '7664', '7667', '7670', '7673', '7676', '7679', '7682', '7685', '7688', '7691', '7694', '7697', '7700', '7703', '7706', '7709', '7712', '7715', '7718', '7721', '7724', '7727', '7730', '7733', '7736', '7739', '7742', '7745', '7748', '7751', '7754', '7757', '7760', '7763', '7766', '7769', '7772', '7775', '7778', '7781', '7784', '7787', '7790', '7793', '7796', '7799', '7802', '7805', '7808', '7811', '7814', '7817', '7820', '7823', '7826', '7829', '7832', '7835', '7838', '7841', '7844', '7847', '7850', '7853', '7856', '7859', '7862', '7865', '7868', '7871', '7874', '7877', '7880', '7883', '7886', '7889', '7892', '7895', '7898', '7901', '7904', '7907', '7910', '7913', '7916', '7919', '7922', '7925', '7928', '7931', '7934', '7937', '7940', '7943', '7946', '7949', '7952', '7955', '7958', '7961', '7964', '7967', '7970', '7973', '7976', '7979', '7982', '7985', '7988', '7991', '7994', '7997', '8000', '8003', '8006', '8009', '8012', '8015', '8018', '8021', '8024', '8027', '8030', '8033', '8036', '8039', '8042', '8045', '8048', '8051', '8054', '8057', '8060', '8063', '8066', '8069', '8072', '8075', '8078', '8081', '8084', '8087', '8090', '8093', '8096', '8099', '8102', '8105', '8108', '8111', '8114', '8117', '8120', '8123', '8126', '8129', '8132', '8135', '8138', '8141', '8144', '8147', '8150', '8153', '8156', '8159', '8162', '8165', '8168', '8171', '8174', '8177', '8180', '8183', '8186', '8189', '8192', '8195', '8198', '8201', '8204', '8207', '8210', '8213', '8216', '8219', '8222', '8225', '8228', '8231', '8234', '8237', '8240', '8243', '8246', '8249', '8252', '8255', '8258', '8261', '8264', '8267', '8270', '8273', '8276', '8279', '8282', '8285', '8288', '8291', '8294', '8297', '8300', '8303', '8306', '8309', '8312', '8315', '8318', '8321', '8324', '8327', '8330', '8333', '8336', '8339', '8342', '8345', '8348', '8351', '8354', '8357', '8360', '8363', '8366', '8369', '8372', '8375', '8378', '8381', '8384', '838

File HSL - 1250

OIL CONSERVATION COMMISSION
DISTRICT

OIL CONSERVATION COMMISSION
BOX 2088
SANTA FE, NEW MEXICO

DATE 8/14/80

RE: Proposed MC _____
Proposed DHC _____
Proposed NSL X _____
Proposed SWD _____
Proposed WFX _____
Proposed PMX _____

Gentlemen:

I have examined the application dated August 11, 1980
for the Supreme Energy Corp Hodges # 21 A-234-26N-8W
Operator Lease and Well No. Unit, S-T-R


and my recommendations are as follows:

Approve

Yours very truly,

Richard H. Simmons

OIL CONSERVATION COMMISSION
By the DISTRICT



OIL CONSERVATION COMMISSION
BOX 2088
SANTA FE, NEW MEXICO

DATE August 5, 1980

RE: Proposed MC _____
Proposed DHC _____
Proposed NSL 2 _____
Proposed SWD _____
Proposed WFX _____
Proposed PMX _____

Gentlemen:

I have examined the application dated August 4, 1980
for the Sagehen Energy Corp Tract #21 A-3426N-8W
Operator Lease and Well No. Unit, S-T-R

and my recommendations are as follows:

Approve

Yours very truly,

Frank S. Chazy



STATE OF NEW MEXICO
ENERGY AND MINERALS DEPARTMENT
OIL CONSERVATION DIVISION

August 4, 1980

BRUCE KING
GOVERNOR
LARRY KEHOE
SECRETARY

POST OFFICE BOX 2088
STATE LAND OFFICE BUILDING
SANTA FE, NEW MEXICO 87501
(505) 827-2434

Powers Elevation
Cherry Creek Plaza, Suite 1201
600 South Cherry Street
Denver, Colorado 80222

Re: Application for Non-Standard
Location: Supron Energy Corp.
Hodges Well No. 21, Unit A,
Sec. 23, T-26-N, R-8-W, San Juan
County

We may not process the subject application for non-standard location until the required information or plats checked below (is)(are) submitted.

- ☐ A plat must be submitted clearly showing the ownership of the offsetting leases.
- ☐ A statement must be submitted that offset owners have been notified of the application by certified mail.
- ☒ A plat must be submitted fully identifying the topography necessitating the non-standard location. The plat submitted is illegible and may be of such a scale as to be useless for this purpose.
- ☐ Other:

Very truly yours,

R. L. STAMETS
Technical Support Chief

RLS/dr
CC: Aztec District Office