

|||
dp
|||

dugan production corp.

RECEIVED

JUN 17 1980

OIL CONSERVATION DIVISION
SANTA FE

June 16, 1980

Joe D. Ramey
Division Director
New Mexico Oil Conservation Division
Box 2088
Santa Fe, NM 87501

Re: Application for Administrative
Approval of Unorthodox Location for
the MF #1 Well.

NSL -1278
Rule 3 R-1670
Basin Dakota Gas
S/H See 18
Immediate
Waiting Over

Dear Mr. Ramey:

Enclosed please find three copies of the Application for Administrative Approval of the Unorthodox Location for the MF #1 Well which application includes a plat showing the ownership of all leases offsetting this spacing unit for which the unorthodox location is sought, and all wells completed thereon, and a plat showing the existent topographical conditions of the well location. Also enclosed are copies of the dedicated acreage plat.

Copies of this Application are being submitted to all offset operators by certified mail with a request that they furnish your office with a waiver of objection.

Please advise if you need further information.

Sincerely,



Sherman E. Dugan
Geologist

pb

Enclosures

Joe D. Ramey
Page 2
June 16, 1980

xc: Frank Chavez
New Mexico Oil Conservation Division
1000 Rio Brazos Road
Aztec, NM 87410


James Sims
U.S. Geological Survey
P.O. Box 959
Farmington, NM 87401

Cotton Petroleum Corp.
Suite 4200
One Williams Center
Tulsa, OK 74172

Gordon L. Eaton
Texaco, Inc.
Box 810
Farmington, NM

OIL CONSERVATION COMMISSION
Alto DISTRICT

OIL CONSERVATION COMMISSION
BOX 2088
SANTA FE, NEW MEXICO



DATE June 24, 1980
RE: Proposed MC _____
Proposed DHC _____
Proposed NSL x _____
Proposed SWD _____
Proposed WFX _____
Proposed PMX _____

Gentlemen:

I have examined the application dated June 18, 1980
for the Dugan Prod. Corp. MF # 1 L-18-74N-9W
Operator Lease and Well No. Unit, S-T-R


and my recommendations are as follows:

Alto

Yours very truly,

Frank S. Long

APPLICATION FOR ADMINISTRATIVE APPROVAL
OF UNORTHODOX LOCATION



Applicant:

Dugan Production Corp.
Box 208
Farmington, NM 87401

Name of Well:

MF #1

Land Dedicated to the Well:

Township 24 North, Range 9 West, NMPM

Section 18: S/2

Proposed Unorthodox Location:

Township 24 North, Range 9 West, NMPM

Section 18: 1820' FSL - 690' FWL
Unit Letter: L
San Juan County, NM

Reason for Unorthodox Location:

Topographic Conditions identified by
Andrew Stump of U.S.G.S. in Farmington.
Standard location would place location
on tip of ridge.

Offsetting Leases and Operators
and Well Completions:

See Exhibit "A" hereto and
incorporated herein by reference


Existent Topographical Conditions:

See Exhibit "B" hereto and
incorporated herein by reference

New Mexico Oil Conservation
Division Rule Authorizing
Application:

Rule 104 F

By:



Sherman E. Dugan
Geologist

Waiver:

Cotton Petroleum Corp. hereby acknowledges receipt of the Application
for Administrative Approval of Unorthodox Location filed by Dugan Production Corp.
herein and hereby waives objection to Dugan Production Corp.'s Application for
Administrative Approval of Unorthodox Location for their MF #1 Well.

By:

Date:


7-3-80



BRUCE KING
GOVERNOR
LARRY KEHOE
SECRETARY

STATE OF NEW MEXICO
ENERGY AND MINERALS DEPARTMENT
OIL CONSERVATION DIVISION

June 19, 1980

POST OFFICE BOX 2088
STATE LAND OFFICE BUILDING
SANTA FE, NEW MEXICO 87501
(505) 827-2434

Dugan Production Corp.
P. O. Box 208
Farmington, New Mexico 87401

Re: Application for Non-Standard
Location: MF Well No. 1,
Sec. 18, T-24-N, R-9-W,
San Juan County

We may not process the subject application for non-standard location until the required information or plats checked below (is)(are) submitted.

☒ A plat must ~~be submitted~~ clearly show the ownership of all the offsetting leases, including Section 13, T-24-N, R-9-W and Section 20, T-24-N, R-8-W. 20

☐ A statement must be submitted that offset owners have been notified of the application by certified mail.

☐ A plat must be submitted fully identifying the topography necessitating the non-standard location.

☐ Other:

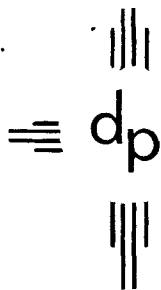
Supplemental data submitted 6-24-80 to different call Dugan

Phoned in 10-27-86 Tommy Robert

Very truly yours,

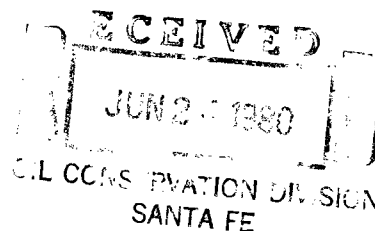
R. L. STAMETS
Technical Support Chief

RLS/dr



dugan production corp.

June 23, 1980



Joe D. Ramey, Division Director
New Mexico Oil Conservation Division
Box 2088
Santa Fe, NM 87501

Re: Application for Administrative Approval
of Unorthodox Location for MF #1 Well

Dear Mr. Ramey:

Enclosed please find a corrected plat to replace the plat filed with
our Application for Administrative Approval on the above captioned well.

The enclosed plat correctly identifies the non-standard location.

Sincerely,

Sherman E. Dugan
Landman

pb

Enclosure

xc: Frank Chavez
NMOCD, Aztec

**NEW MEXICO OIL CONSERVATION COMMISSION
WELL LOCATION AND ACREAGE DEDICATION PLAT**

Form C-102
Supersedes C-128
Effective 1-1-65

All distances must be from the outer boundaries of the Section

RECEIVED

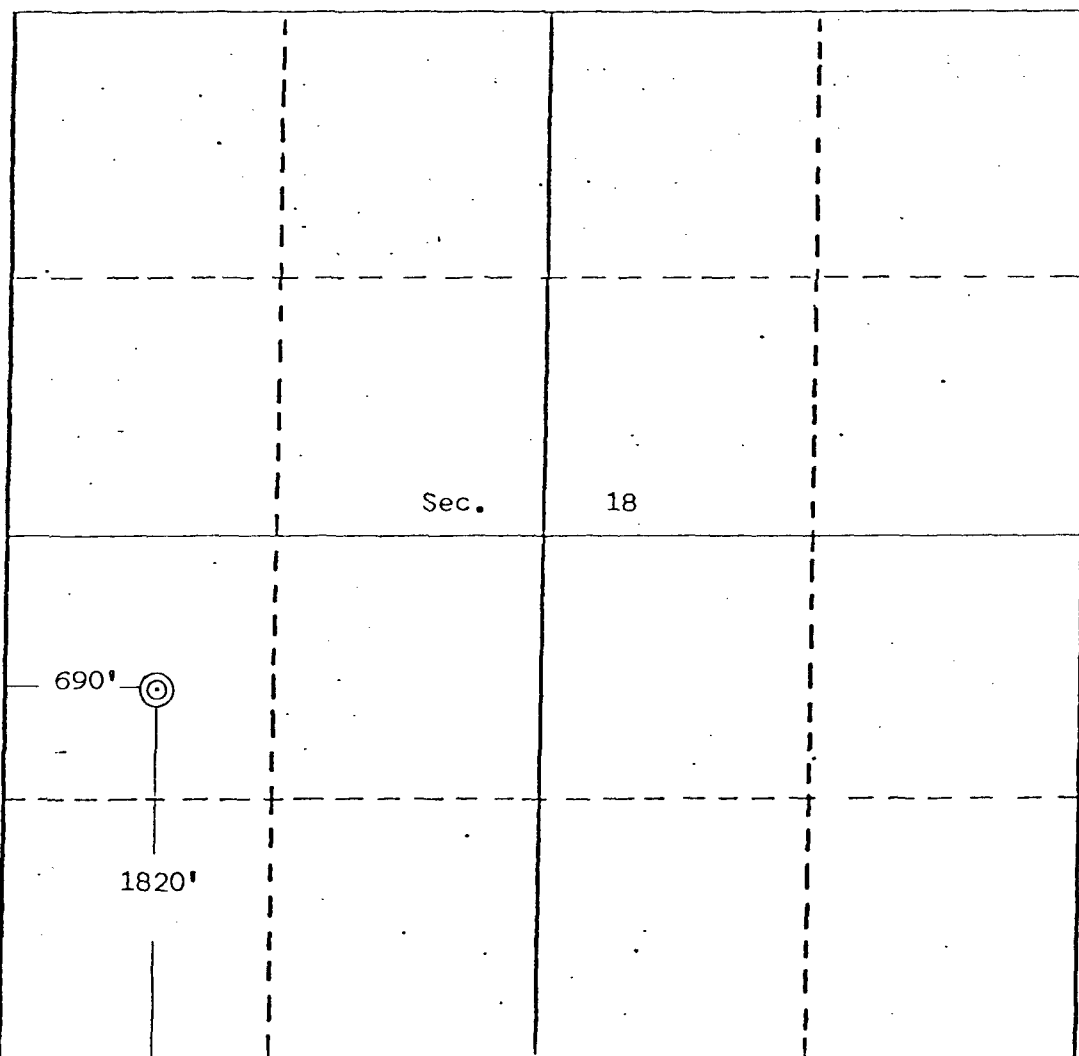
Operator Dugan Production Corporation			Lease MF		Well No. 1	
Unit Letter L	Section 18	Township 24 North	Range 9 West	County San Juan		
Actual Footage Location of Well: 1820 feet from the South line and 690 feet from the WEST line						
Ground Level Elev. 5978	Producing Formation Dakota		Pool Basin		Dedicated Acreage: 320 Acres	

1. Outline the acreage dedicated to the subject well by colored pencil or hachure marks on the plat below.
2. If more than one lease is dedicated to the well, outline each and identify the ownership thereof (both as to working interest and royalty).
3. If more than one lease of different ownership is dedicated to the well, have the interests of all owners been consolidated by communitization, unitization, force-pooling, etc?

☐ Yes ☐ No If answer is "yes," type of consolidation _____

If answer is "no," list the owners and tract descriptions which have actually been consolidated. (Use reverse side of this form if necessary.) _____

No allowable will be assigned to the well until all interests have been consolidated (by communitization, unitization, forced-pooling, or otherwise) or until a non-standard unit, eliminating such interests, has been approved by the Commission.



CERTIFICATION

I hereby certify that the information contained herein is true and complete to the best of my knowledge and belief.

Sherman E. Dugan
Name

Sherman E. Dugan

Position
Landman

Company
Dugan Production Corp.

Date
6-23-80

Date Surveyed
June 14, 1980

Registered Professional Engineer
and/or Land Surveyor

Edgar L. Risenhoover
Certificate No. 5979

Edgar L. Risenhoover, L.S.

