

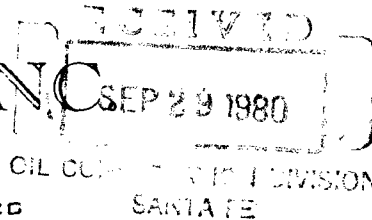
NSL - 1280

3E COMPANY, INC.

Engineering • Energy • Exploration

P. O. Box 190 — 505/327-4020

FARMINGTON, NEW MEXICO 87401



Supplemental Info
Rec'd 10/22/80

May 15, 1980

New Mexico Dept. of Mining and Minerals
Oil & Gas Division
1000 Rio Brazos Road
Aztec, NM 87410

NSL 3 R-1670
Rule 3
11-17-80

Attn: Frank Chavez

Re: Non-Standard Location
Oklahoma Oil Co.
Knight No. 1E

Basin Dakota Pool

Dear Sirs:

Oklahoma Oil Co. originally staked the subject well at 1820'/S and 880'/E, Sec.5 - Twn.30N - Rng.13W, San Juan Co., New Mexico. During construction of the location, the ground was found to be too soft. We request permission to move the location to 1820'/S and 690'/E of 5-30N-13W. This location will allow us to build a suitable pad.

Offset operators have been notified by certified mail. Their wells are shown on the attached plat.

A new C-102 showing the topographic restriction is attached.

Sincerely,

John Alexander

John Alexander
Agent for Oklahoma Oil Co.

JA:cp

Enclosure



OIL CONSERVATION DIVISION

STATE OF NEW MEXICO
AND MINERALS DEPARTMENT

P. O. BOX 2088

SANTA FE, NEW MEXICO 87501

Form C-107
Revised 10-1-78

All distances must be from the outer boundaries of the Section.

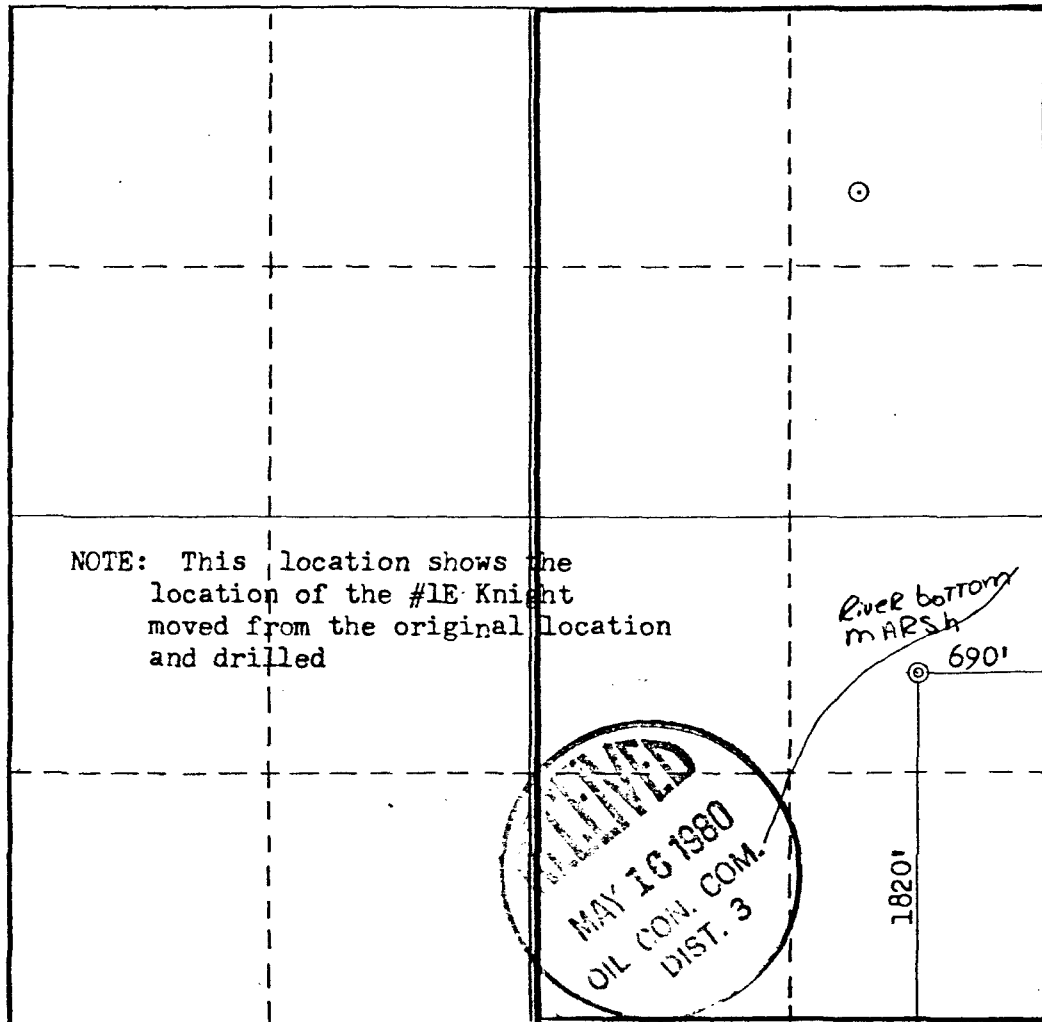
Operator OKLAHOMA OIL COMPANY		Lease KNIGHT		Well No. 1E	
Unit Letter I	Section 5	Township 30N	Range 13W	County San Juan	
Actual Footage Location of Well: 1820 feet from the South line and 690 feet from the East line					
Ground Level Elev. 1820	Producing Formation DAKOTA		Pool BASIN DAKOTA	Dedicated Acreage: 320 Acres	

1. Outline the acreage dedicated to the subject well by colored pencil or hachure marks on the plat below.
2. If more than one lease is dedicated to the well, outline each and identify the ownership thereof (both as to working interest and royalty).
3. If more than one lease of different ownership is dedicated to the well, have the interests of all owners been consolidated by communitization, unitization, force-pooling, etc?

☐ Yes ☐ No If answer is "yes," type of consolidation _____

If answer is "no," list the owners and tract descriptions which have actually been consolidated. (Use reverse side of this form if necessary.) _____

No allowable will be assigned to the well until all interests have been consolidated (by communitization, unitization, forced-pooling, or otherwise) or until a non-standard unit, eliminating such interests, has been approved by the Commission.



NOTE: This location shows the location of the #1E Knight moved from the original location and drilled

CERTIFICATION

I hereby certify that the information contained herein is true and complete to the best of my knowledge and belief.

Name
JOHN ALEXANDER
Position
AGENT
Company
OKLAHOMA OIL CO.
Date
May 6, 1980

I hereby certify that the well location shown on this plat was plotted from field notes of actual surveys made by me or under my supervision, and that the same is true and correct to the best of my knowledge and belief.

Date Surveyed
May 16 1980
Registered Professional Engineer
and/or Land Surveyor
Fred B. Kerr Jr.
Certificate No. **3950**

14W 13W

30 SHEETS 1 SQUARE
43 312 100 SHEETS 1 SQUARE
NATIONAL

OFFSET WELLS

OKLAHOMA OIL CO.
KNIGHT NO. 1 E
1820'S #690'E
5-30N-13W

31N

31

32

33

© CAS Com B.H.#1
© ERE

© Parker #1
C.M. Paul

30N

6

5

4

KNIGHT #1
© OKLA OIL

KNIGHT #E

© Rourke #1
C.O.G



SCALE: 2000'

7

8

9


OIL CONSERVATION COMMISSION
Alto DISTRICT

OIL CONSERVATION COMMISSION
BOX 2088
SANTA FE, NEW MEXICO

DATE

May 23

RE: Proposed MC _____
Proposed DHC _____
Proposed NSL x _____
Proposed SWD _____
Proposed WFX _____
Proposed PMX _____



Gentlemen:

I have examined the application dated May 16, 1980
for the Oklahoma Oil Co. Knight #1E I-5-30A-17W
Operator Lease and Well No. Unit, S-T-R

and my recommendations are as follows:

Approve.

Yours very truly,

Frank S. Carey

OIL CONSERVATION COMMISSION
DISTRICT

RECEIVED
SEP 29 1980
OIL CONSERVATION DIVISION
SANTA FE

OIL CONSERVATION COMMISSION
BOX 2058
SANTA FE, NEW MEXICO

DATE May 23

RE: Proposed MC _____
Proposed DHC _____
Proposed NSL ~ _____
Proposed SWD _____
Proposed WFX _____
Proposed PMX _____

Gentlemen:

I have examined the application dated May 16, 1980
for the CHLW Tract #1E I-5-30 N-17 W
Operator Lease and Well No. Unit, S-T-R

and my recommendations are as follows:

Approve.

Yours very truly,

Frank J. [Signature]




STATE OF NEW MEXICO
ENERGY AND MINERALS DEPARTMENT
OIL CONSERVATION DIVISION

BRUCE KING
GOVERNOR
LARRY KEHOE
SECRETARY

September 30, 1980

POST OFFICE BOX 2088
STATE LAND OFFICE BUILDING
SANTA FE, NEW MEXICO 87501
(505) 827-2434



3E Company, Inc.
P. O. Box 190
Farmington, New Mexico 87401

Attention: Mr. John Alexander

Re: Non-standard Location
Oklahoma Oil Co. Knight Well
No. 1E, 5-T30N-R13W, San Juan
County, New Mexico

Dear Mr. Alexander:

The subject application, dated May 15, 1980, has only now come to my attention. These applications should be submitted to this office with a copy to the appropriate Division district office. It would appear that this application went only to the district office at Aztec, thus accounting for the delay.

Before we may process the application, it will be necessary for you to submit a new ownership plat showing the ownership in the N/2 of Section 8 and the NW/4 of Section 9, both in Township 30 North, Range 13 West. Further, we must be advised that such owners, if any, were notified of the application by registered or certified mail.

Upon receipt of this additional information, we may process the application.

Sincerely,

R. L. STAMETS
Technical Support Chief

RLS/dr

3E COMPANY, INC.

Engineering • Energy • Exploration

P. O. BOX 190 — 505/327-4020

FARMINGTON, NEW MEXICO 87401

May 15, 1980

Consolidated Oil & Gas
Box 2034
Farmington, NM 87401


Re: Non-Standard Location
Oklahoma Oil Co.
Knight No. 1E

Dear Sirs:

Oklahoma Oil Company has applied for a non-standard location known as the Knight No. 1E, located at 1820'/S and 690'/E of Sec. 5-T30N-R13W, San Juan County, New Mexico. This application is made because of the topographic restriction caused by the LaPlata river to the west.



Please indicate your waiver of a hearing on this matter by signing one copy of this letter and returning it to me in the enclosed envelope.

Sincerely,



John Alexander
Agent for Oklahoma Oil Co.

I do not object to the subject application and waive a hearing.


NAME
TITLE

JA:cp

3E COMPANY, INC.

Engineering • Energy • Exploration

P. O. Box 190 505/327-4026

FARMINGTON, NEW MEXICO 87401

May 15, 1980

Mr. C. M. Paul
Box 234
Farmington, NM 87401

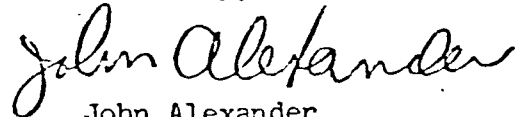
Re: Non-Standard Location
 Oklahoma Oil Co.
 Knight No. 1E

Dear Sirs:

Oklahoma Oil Company has applied for a non-standard location known as the Knight No. 1E, located at 1820'/S and 690'/E of Sec.5 - Twn.30N - Rng.13W, San Juan County, New Mexico. This application is made because of the topographic restriction caused by the LaPlata River to the west.

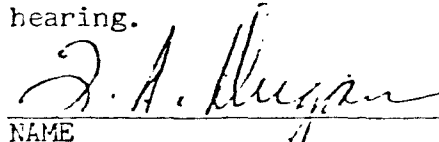
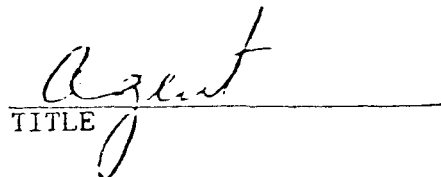
Please indicate your waiver of a hearing on this matter by signing one copy of this letter and returning it to me in the enclosed envelope.

Sincerely,



John Alexander
Agent for Oklahoma Oil Co.

I do not object to the subject application, and waive a hearing.


NAME
TITLE

JA:cp

OIL CONSERVATION DIV. ON

P. O. BOX 2088

SANTA FE, NEW MEXICO 87501

Form C-102
Revised 10-1-78

STATE OF NEW MEXICO

ENERGY AND MINERALS DEPARTMENT

All distances must be from the outer boundaries of the Section.

Operator OKLAHOMA OIL COMPANY			Lease KNIGHT		Well No. 1E
Unit Letter I	Section 5	Township 30N	Range 13W	County San Juan	
Actual Footage Location of Well: 1820 feet from the South line and 690 feet from the East line					
Ground Level Elev. 1820	Producing Formation DAKOTA		Pool BASIN DAKOTA		Dedicated Acreage: 320 Acres

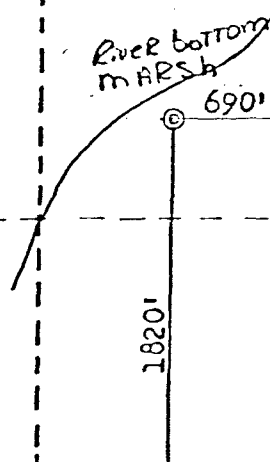
1. Outline the acreage dedicated to the subject well by colored pencil or hachure marks on the plat below.
2. If more than one lease is dedicated to the well, outline each and identify the ownership thereof (both as to working interest and royalty).
3. If more than one lease of different ownership is dedicated to the well, have the interests of all owners been consolidated by communitization, unitization, force-pooling, etc?

☐ Yes ☐ No If answer is "yes," type of consolidation _____

If answer is "no," list the owners and tract descriptions which have actually been consolidated. (Use reverse side of this form if necessary.) _____

No allowable will be assigned to the well until all interests have been consolidated (by communitization, unitization, forced-pooling, or otherwise) or until a non-standard unit, eliminating such interests, has been approved by the Commission.

NOTE: This location shows the location of the #1E Knight moved from the original location and drilled



CERTIFICATION

I hereby certify that the information contained herein is true and complete to the best of my knowledge and belief.

John Alexander
Name
JOHN ALEXANDER
Position
AGENT
Company
OKLAHOMA OIL CO.
Date
May 6, 1980

I hereby certify that the well location shown on this plat was plotted from field notes of actual surveys made by me or under my supervision, and that the same is true and correct to the best of my knowledge and belief.

Date Surveyed
MAY 1980
Registered Professional Engineer
and/or Land Surveyor
Fred B. Vetter Jr.
Fred B. Vetter Jr.
Certification No. 11

3950

330 660 990 1320 1650 1980 2310 2640 2970 3300 3630 3960 4290 4620 4950 5280 5610 5940 6270 6600

14 W

13 W

42 381 40 SHEETS 1 SQUARE
42 382 100 SHEETS 1 SQUARE
NATURAL GAS

OFFSET WELLS
Oklahoma Oil Co.
KNIGHT #1E
1824'S & 690/E
5-30N-13W
SAN JUAN CO, NM

31

32

33

31N

30N

Oklahoma Oil Co.

5

KNIGHT
#1E

6

4

CONSOLIDATED
OIL & GAS

7

ENERGY RESERVES
GROUP

8

SCALE: 2000'

SUPREON
ENERGY CORP.

No. 927618

RECEIPT FOR CERTIFIED MAIL

NO INSURANCE COVERAGE PROVIDED—
NOT FOR INTERNATIONAL MAIL
(See Reverse)

SENT TO		Sutton Energy Corp.		
STREET AND NO.		P.O. Box 808		
P.O., STATE AND ZIP CODE		Farmington, NM 87401		
POSTAGE		\$.15		
CONSULT POSTMASTER FOR FEES	CERTIFIED FEES	CERTIFIED FEE	1.25 €	
		SPECIAL DELIVERY	€	
		RESTRICTED DELIVERY	€	
	OPTIONAL SERVICES	RETURN RECEIPT SERVICE	SHOW TO WHOM AND DATE DELIVERED	€
			SHOW TO WHOM, DATE AND ADDRESS OF DELIVERY	€
			SHOW TO WHOM AND DATE DELIVERED WITH RESTRICTED DELIVERY	€
			SHOW TO WHOM, DATE AND ADDRESS OF DELIVERY WITH RESTRICTED DELIVERY	€
TOTAL POSTAGE AND FEES		\$ 1.40		
POSTMARK OR DATE				
October 21, 1980				

PS Form 3800, Apr. 1976

SENDER

No. 927614

RECEIPT FOR CERTIFIED MAIL

NO INSURANCE COVERAGE PROVIDED—
NOT FOR INTERNATIONAL MAIL
(See Reverse)

1. The folk
☒ Show
☐ Show
☐ RES
☐ Show
☐ RES
☐ Show
 (CC)

2. ARTICLE

Mr.

3. ARTICLE
REGISTERED

(Alw)

I have rec
SIGNATURE

DATE

5. ADDRESS

6. UNABLE

PS Form 3800, Apr. 1976

SENT TO Mr. C.M. Paul	
STREET AND NO. Box 234	
P.O., STATE AND ZIP CODE Farmington NM 87401	
POSTAGE	\$.15
CERTIFIED FEE	1.25
CONSULT POSTMASTER FOR FEES	
OPTIONAL SERVICES	
RETURN RECEIPT SERVICE	SHOW TO WHOM AND DATE DELIVERED
RETURN RECEIPT SERVICE	SHOW TO WHOM, DATE, AND ADDRESS OF DELIVERY
RETURN RECEIPT SERVICE	SHOW TO WHOM AND DATE DELIVERED WITH RESTRICTED DELIVERY
RETURN RECEIPT SERVICE	SHOW TO WHOM, DATE AND ADDRESS OF DELIVERY WITH RESTRICTED DELIVERY
TOTAL POSTAGE AND FEES	\$ 1.40
POSTMARK OR DATE May 15, 1980	

☆ EPC : 1577—O-234-337

Knight IE

No. 927613

RECEIPT FOR CERTIFIED MAIL

NO INSURANCE COVERAGE PROVIDED—
NOT FOR INTERNATIONAL MAIL
(See Reverse)

SENT TO Consolidated Oil & Gas	
STREET AND NO. Box 2034	
P.O., STATE AND ZIP CODE Farmington, NM, 87401	
POSTAGE	\$.15
CERTIFIED FEE	1.25
CONSULT POSTMASTER FOR FEES	
OPTIONAL SERVICES	
RETURN RECEIPT SERVICE	SHOW TO WHOM AND DATE DELIVERED
RETURN RECEIPT SERVICE	SHOW TO WHOM, DATE, AND ADDRESS OF DELIVERY
RETURN RECEIPT SERVICE	SHOW TO WHOM AND DATE DELIVERED WITH RESTRICTED DELIVERY
RETURN RECEIPT SERVICE	SHOW TO WHOM, DATE AND ADDRESS OF DELIVERY WITH RESTRICTED DELIVERY
TOTAL POSTAGE AND FEES	\$ 1.40
POSTMARK OR DATE May 15, 1980	

PS Form 3800, Apr. 1976

Print

Knight IE

Farmington, N. Mex. 87401
(City, State, and ZIP Code)

PS Form 3800, Apr.

SENT TO Energy Resources Corp	
STREET AND NO. Box 3280	
P.O., STATE AND ZIP CODE Casper, Wyoming 82401	
POSTAGE	\$.15
CERTIFIED FEE	1.25
CONSULT POSTMASTER FOR FEES	
OPTIONAL SERVICES	
RETURN RECEIPT SERVICE	SHOW TO WHOM AND DATE DELIVERED
RETURN RECEIPT SERVICE	SHOW TO WHOM, DATE, AND ADDRESS OF DELIVERY
RETURN RECEIPT SERVICE	SHOW TO WHOM AND DATE DELIVERED WITH RESTRICTED DELIVERY
RETURN RECEIPT SERVICE	SHOW TO WHOM, DATE AND ADDRESS OF DELIVERY WITH RESTRICTED DELIVERY
TOTAL POSTAGE AND FEES	\$ 1.40
POSTMARK OR DATE May 15, 1980	

Knight IE

Farmington NM. 87401
(City, State, and ZIP Code)

No. 927615

RECEIPT FOR CERTIFIED MAIL
NO INSURANCE COVERAGE PROVIDED—
NOT FOR INTERNATIONAL MAIL
(See Reverse)