

January 19, 1981

Joe D. Ramey (3)  
Department of Energy and Minerals  
Oil Conservation Division  
P. O. Box 2088  
Santa Fe, NM 87501

File: HAS-4-WF

Application for Unorthodox Location  
Jicarilla Contract 148 No. 13  
Otero Gallup Field *Poo!*  
Rio Arriba County, New Mexico

By this verified application Amoco Production Company requests approval of the Jicarilla Contract 148 No. 13 at a location 1,005' FNL and 1,750' FWL of Section 15, T25N, R5W. This location places the well 315' instead of 330' (per Rule 104-C-I) from the south line of the quarter-quarter section.

Since this is a recompletion from the Dakota to the Gallup we are requesting your approval under Rule 104-F. There is no offsetting acreage, other than Amoco leasehold acreage, that would be affected by this location.

  
Vinton D. Pierce

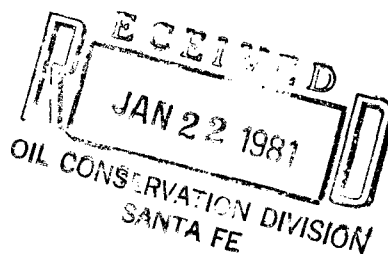
VDP/lp

cc: Frank Chavez, Supervisor  
New Mexico Oil Conservation Comm.  
1000 Rio Brazos Rd.  
Aztec, NM 87410

James Simms  
U. S. Geological Survey  
Box 965  
Farmington, NM 87401

GS300

*NSL-1316  
Rule 104 F  
2-11-81  
or when Frank  
approves*




VERIFICATION AND AFFIDAVIT

STATE OF COLORADO                    )  
  : ss.  
COUNTY OF DENVER                    )

Vinton D. Pierce, of lawful age, being first duly sworn  
on his oath, deposes and says:

That he is employed in an engineering capacity by Amoco  
Production Company in its Denver, Colorado, office; that  
he has had responsibilities for New Mexico proration matters  
for a number of years; that Amoco's application for approval  
of Jicarilla Contract 148 No. 13 at an unorthodox location  
1,005' FNL and 1,750' FWL of Section 15-T25N-R10W Rio Arriba  
County, New Mexico, was prepared under his direction and  
supervision; that the matters and things therein set forth  
are true and correct to the best of his knowledge and beliefs.

  
Vinton D. Pierce

Subscribed and sworn to before me this 19th day of January, 1981.

  
Notary Public

My Commission Expires:

My Commission expires August 1, 1982

VDP:lp  
011981  
GS300

All distances must be from the outer boundaries of

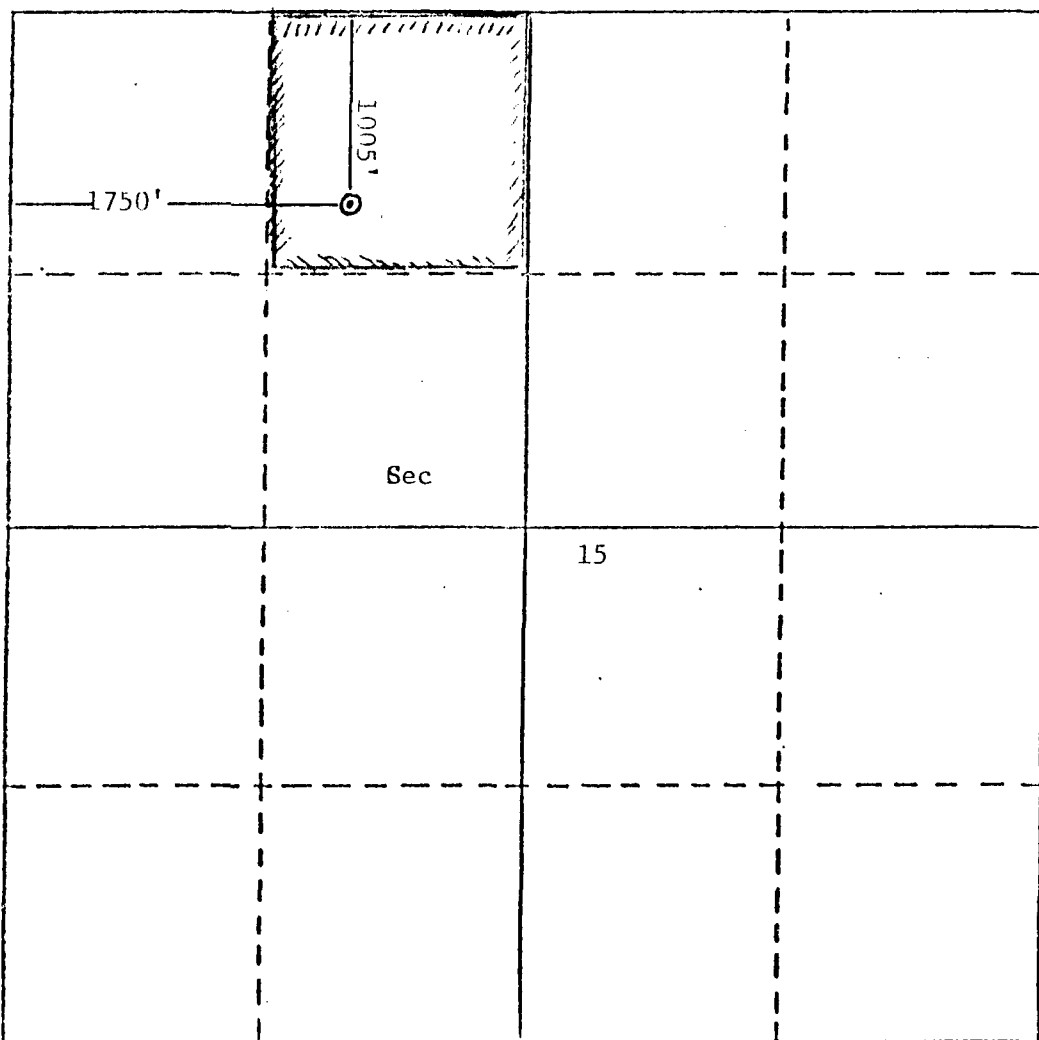
Operator <b>AMOCO PRODUCTION COMPANY</b>		Lease <b>JICARILLA CONTRACT 148</b>		Well No. <b>13</b>
Unit Letter <b>C</b>	Section <b>15</b>	Township <b>25N</b>	Range <b>5W</b>	County <b>Corrales</b>
Actual Postage Location of Well: <b>1005</b> feet from the <b>North</b> line and <b>1750</b> feet from the <b>West</b> line				
Ground Level Elev. <b>7008 GL</b>	Producing Formation <b>Gallup</b>	Pool <b>Otero Gallup</b>	Dedicated Acreage: <b>80</b> Acres	

1. Outline the acreage dedicated to the subject well by colored pencil or hatchure marks on the plat below.
2. If more than one lease is dedicated to the well, outline each and identify the ownership thereof (both as to working interest and royalty).
3. If more than one lease of different ownership is dedicated to the well, have the interests of all owners been consolidated by communitization, unitization, force-pooling, etc?

☐ Yes ☐ No If answer is "yes," type of consolidation \_\_\_\_\_

If answer is "no," list the owners and tract descriptions which have actually been consolidated. (Use reverse side of this form if necessary.) \_\_\_\_\_

No allowable will be assigned to the well until all interests have been consolidated (by communitization, unitization, forced-pooling, or otherwise) or until a non-standard unit, eliminating such interests, has been approved by the Division.



CERTIFICATION

I hereby certify that the information contained herein is true and complete to the best of my knowledge and belief.

*R.A. Downey*  
Name

R.A. DOWNEY

Position

DISTRICT ENGINEER

Company

AMOCO PRODUCTION COMPANY

Date

JULY 28, 1980

I hereby certify that the well location shown on this plat was plotted from field notes of actual surveys made by me or under my supervision, and that the same is true and correct to the best of my knowledge and belief.

Date Surveyed

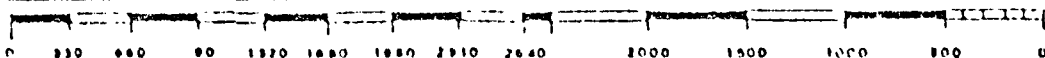
JUNE 8, 1961

Registered Professional Engineer  
and/or Land Surveyor

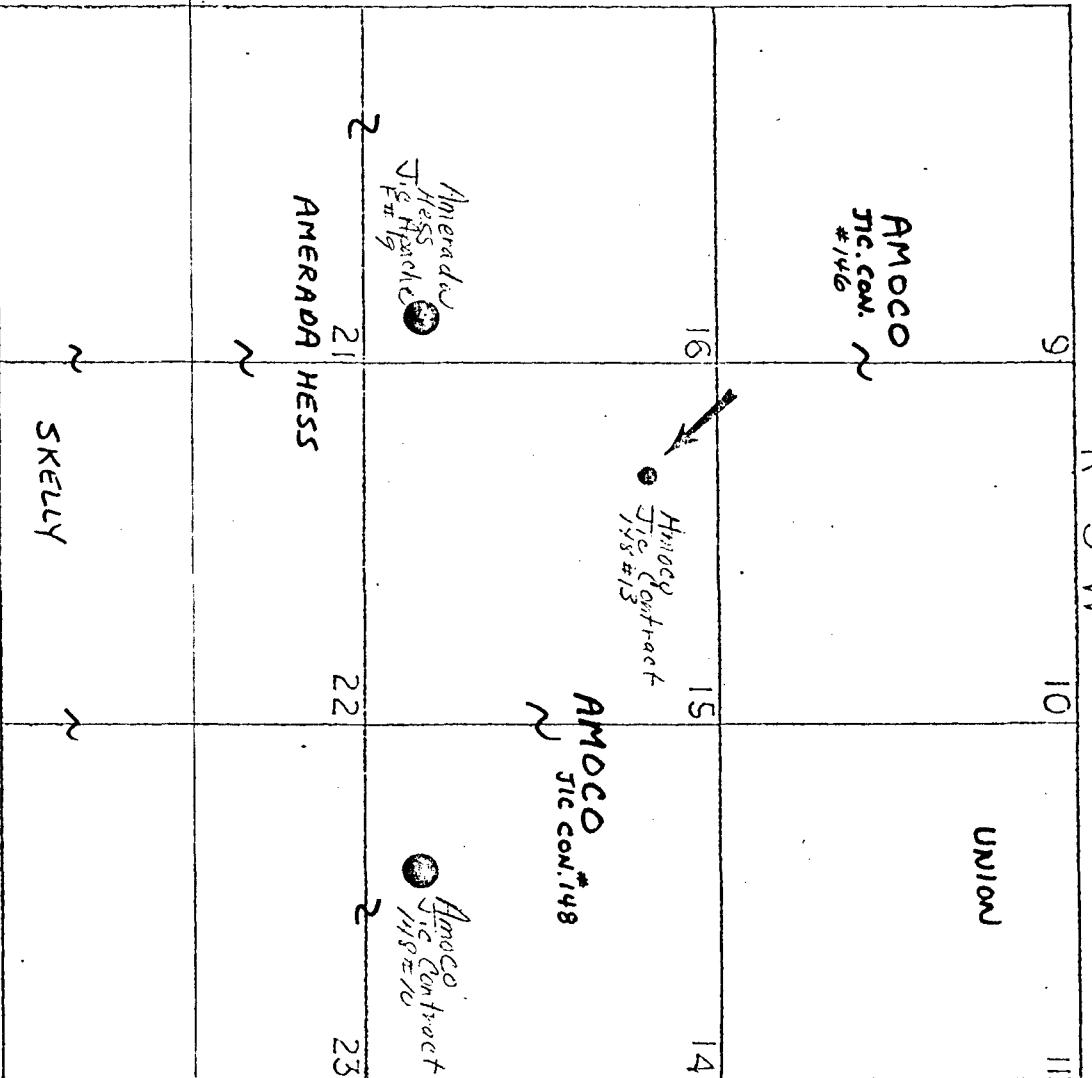
Original signed by  
James P. Leese

Certificate No.

1463



R 5 W



OIL CONSERVATION COMMISSION  
Alta DISTRICT

OIL CONSERVATION COMMISSION  
BOX 2088  
SANTA FE, NEW MEXICO

DATE 1-22-81

RE: Proposed MC \_\_\_\_\_  
Proposed DHC \_\_\_\_\_  
Proposed NSL 2 \_\_\_\_\_  
Proposed SWD \_\_\_\_\_  
Proposed WFX \_\_\_\_\_  
Proposed PMX \_\_\_\_\_

Gentlemen:

I have examined the application dated 1-22-81  
for the Amoco Prod. Co. Lease and Well No. 148 #13 C-15-25N-SW  
Operator Unit, S-T-R

and my recommendations are as follows:

Approve  
\_\_\_\_\_  
\_\_\_\_\_  
\_\_\_\_\_  
\_\_\_\_\_  
\_\_\_\_\_

Yours very truly,

Frank J. Perry