

Tenneco Oil
Exploration and Production
A Tenneco Company



Rocky Mountain Division

P.O. Box 3249
Englewood, Colorado 80155
(303) 740-4800

Delivery Address:
6061 South Willow Drive
Englewood, Colorado

CERTIFIED MAIL

Return Receipt Requested

January 20, 1981

Mr. Joe D. Ramey
New Mexico Oil Conservation Division
P.O. Box 2088
Santa Fe, New Mexico 87501

Mr. F. T. Chavez
New Mexico Oil Conservation Division
1000 Rio Brazos Road
Aztec, New Mexico 87401

Re: Application for Unorthodox Location
Tenneco Childers #1
Proposed Dakota Well
420 FNL, 1660 FWL
Sec. 1, T31N, R11W
San Juan County, New Mexico

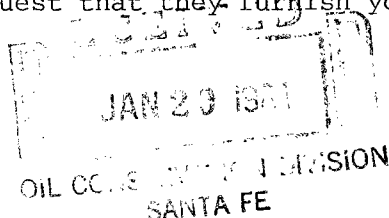
*NSL-1320
Rule 3 R-1670
2-22-81
Basin Dakota Gas*

Gentlemen:

Attached in duplicate (to each office) are a well location plat C-102 with a sketch of the surrounding topography and an ownership plat for the above captioned well.

The proposed site of the Childers #1 has been relocated from 2060 FNL, 840 FWL at the request of the Bureau of Land Management. The original location would have required a lengthy, difficult to construct and maintain access road into an otherwise undisturbed canyon. Placement of the location on the mesa top at the head of this canyon was requested. Due to existing facilities and topography, the best place to locate this well is 420 FNL, 1660 FWL. This places the well only 420 feet from the northern section boundary.


A copy of this application is being submitted to all offset operators by certified mail with a request that they furnish your Santa Fe office with a waiver of objection.



Pursuant to authority of Rule 104-F we respectfully request your approval of an exemption to the standard well location requirements.

Yours very truly,

TENNECO OIL COMPANY



R. A. Mishler
Sr. Production Analyst


RAM/rr
Enclosures

W A I V E R

_____ hereby waives objection to Tenneco Oil Company's application for unorthodox location for their Childers #1 as proposed above.

BY: _____

DATE: _____



OIL CONSERVATION DIVISION

P. O. BOX 2088

SANTA FE, NEW MEXICO 87501

Form C-107
Revised 10-1-77

STATE OF NEW MEXICO

ENERGY AND MINERALS DEPARTMENT

All distances must be from the outer boundaries of the Section.

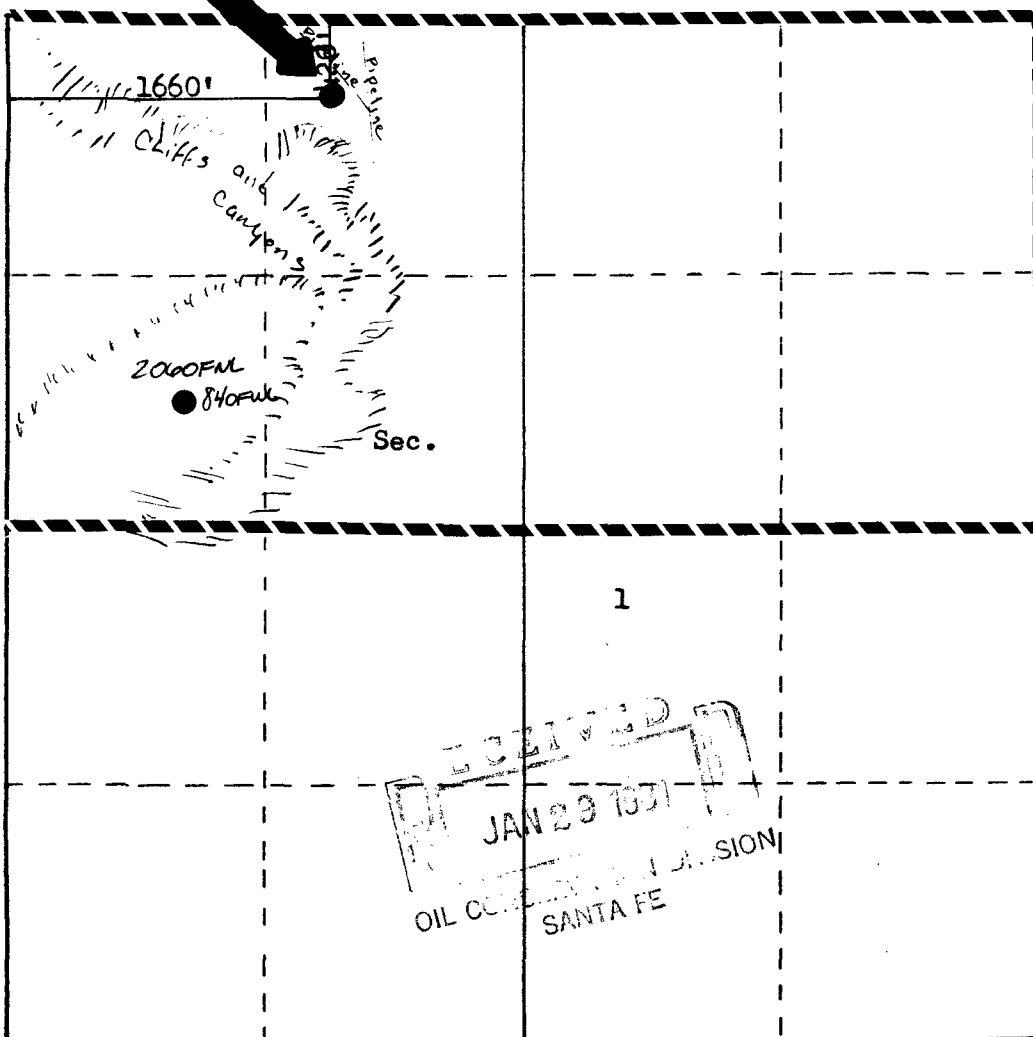
Operator TENNECO OIL COMPANY		Lease CHILDERS		Well No. 1
Unit Letter C	Section 1	Township 31N	Range 11W	County San Juan
Actual Footage Location of Well: 420 feet from the North line and 1660 feet from the West line				
Ground Level Elev. 6328	Producing Formation DAKOTA	Pool BASIN DAKOTA	Dedicated Acreage: 320 Acres	

1. Outline the acreage dedicated to the subject well by colored pencil or hatchure marks on the plat below.
2. If more than one lease is dedicated to the well, outline each and identify the ownership thereof (both as to working interest and royalty).
3. If more than one lease of different ownership is dedicated to the well, have the interests of all owners been consolidated by communitization, unitization, force-pooling, etc?

☐ Yes ☐ No If answer is "yes," type of consolidation _____

If answer is "no," list the owners and tract descriptions which have actually been consolidated. (Use reverse side of this form if necessary.) _____

No allowable will be assigned to the well until all interests have been consolidated (by communitization, unitization, forced-pooling, or otherwise) or until a non-standard unit, eliminating such interests, has been approved by the Commission.



CERTIFICATION

I hereby certify that the information contained herein is true and complete to the best of my knowledge and belief.

R. A. Mishler

Name

R. A. Mishler

Position

Sr. Production Analyst

Company

Tenneco Oil Company

Date

January 20, 1981

I hereby certify that the well location shown on this plat was plotted from field notes of actual surveys made by me or under my supervision, and that the same is true and correct to the best of my knowledge and belief.

Date Surveyed

December 20, 1980

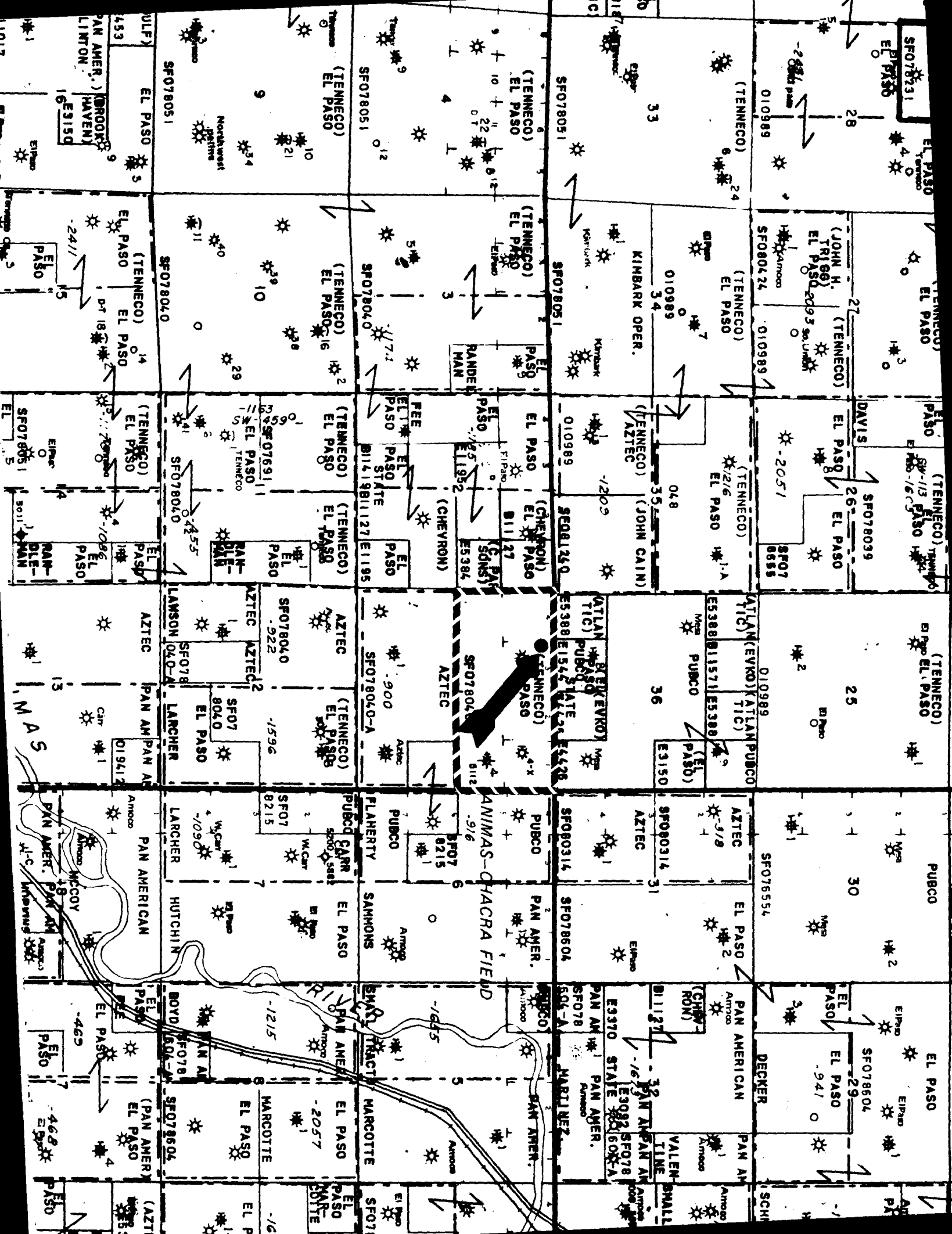
Registered Professional Engineer
and Lead Surveyor

Fred B. Kerr Jr.

Certificate No.

395000

Scale: 1"=1000'



MAILING LIST
APPLICATION FOR UNORTHODOX LOCATION
TENNECO CHILDERS #1
SAN JUAN COUNTY, NEW MEXICO

New Mexico Oil Conservation Division
P.O. Box 2088
Santa Fe, New Mexico 87501
Attention: Joe D. Ramey

Critchell Parsons
301 Mercantile Commerce Bldg.
Dallas, Texas 75201

New Mexico Oil Conservation Division
1000 Rio Brazos Road
Aztec, New Mexico 87401
Attention: F. T. Chavez

El Paso Natural Gas Company
P.O. Box 289
Farmington, New Mexico 87401
Attention: John Ahlm

Mesa Petroleum Company
2800 Lincoln Center Bldg.
1660 Lincoln Street
Denver, Colorado 80203
Attention: J. W. Lemmons


Chevron USA, Inc.
P.O. Box 599
Denver, Colorado 80201
Attention: E. C. Woodruff

Atlantic Richfield
Box 2197
Farmington, New Mexico 87401
Attention: H. W. Schmidt

EVKO Development Company
4710 Cabrillo Street
San Francisco, California 94121

Southland Royalty Company
410 17th Street, Suite 100
Denver, Colorado 80202
Attention: John Zent

Southern Union Production Company
P.O. Box 808
Farmington, New Mexico 87401
Attention: R. D. Motto



February 18, 1981

Mr. Joe D. Ramey
New Mexico Oil Conservation Division
Post Office Box 2088
Santa Fe, New Mexico 87501

Dear Mr. Ramey:

Subject: Tenneco Childers #1
Section 1, T31N-R11W
San Juan County, New Mexico

Tenneco Lawson 1R
Section 10, T30N-R8W
San Juan County, New Mexico

At the request of Tenneco Oil Exploration and Production, Mesa Petroleum Co. is enclosing two Waivers of Objection to the location of the captioned wells.

Sincerely,


Arthur S. Brewster
Division Land Manager

ASB/cc

Enclosures


Copy to: Mr. R. A. Mishler
Tenneco Oil Exploration
and Production
Post Office Box 3249
Englewood, CO 80155

Tenneco Oil
Exploration and Production
A Tenneco Company

Rocky Mountain Division

P.O. Box 3249
Englewood, Colorado 80155
(303) 740-4800

Delivery Address:
6061 South Willow Drive
Englewood, Colorado



CERTIFIED MAIL

Return Receipt Requested

January 20, 1981

Mr. Joe D. Ramey
New Mexico Oil Conservation Division
P.O. Box 2088
Santa Fe, New Mexico 87501

Mr. F. T. Chavez
New Mexico Oil Conservation Division
1000 Rio Brazos Road
Aztec, New Mexico 87401

Re: Application for Unorthodox Location
Tenneco Childers #1
Proposed Dakota Well
420 FNL, 1660 FWL
Sec. 1, T31N, R11W
San Juan County, New Mexico

Gentlemen:

Attached in duplicate (to each office) are a well location plat C-102 with a sketch of the surrounding topography and an ownership plat for the above captioned well.


The proposed site of the Childers #1 has been relocated from 2060 FNL, 840 FWL at the request of the Bureau of Land Management. The original location would have required a lengthy, difficult to construct and maintain access road into an otherwise undisturbed canyon. Placement of the location on the mesa top at the head of this canyon was requested. Due to existing facilities and topography, the best place to locate this well is 420 FNL, 1660 FWL. This places the well only 420 feet from the northern section boundary.

A copy of this application is being submitted to all offset operators by certified mail with a request that they furnish your Santa Fe office with a waiver of objection.

Pursuant to authority of Rule 104-F we respectfully request your approval of an exemption to the standard well location requirements.

Yours very truly,

TENNECO OIL COMPANY




R. A. Mishler
Sr. Production Analyst

RAM/rr
Enclosures

W A I V E R

Mesa Petroleum Co. hereby waives objection to Tenneco Oil Company's application for unorthodox location for their Childers #1 as proposed above.

BY:


R. W. King, Vice President

RRB

DATE:

February 18, 1981



STATE OF NEW MEXICO
ENERGY AND MINERALS DEPARTMENT


OIL CONSERVATION DIVISION
AZTEC DISTRICT OFFICE

1000 RIO BRAZOS ROAD
AZTEC, NEW MEXICO 87410
(505) 334-6178

OIL CONSERVATION DIVISION
BOX 2088
SANTA FE, NEW MEXICO 87501

DATE 1-30-81

RE: Proposed MC _____
Proposed DHC _____
Proposed NSL α _____
Proposed SWD _____
Proposed WFX _____
Proposed PMX _____



Gentlemen:

I have examined the application dated 1-28-81
for the Sennet Children #1 C-1-31N-11W
Operator Lease and Well No. Unit, S-T-R

and my recommendations are as follows:

Approve

Yours truly,

Frank S. Dargatzis




STATE OF NEW MEXICO
ENERGY AND MINERALS DEPARTMENT
OIL CONSERVATION DIVISION
AZTEC DISTRICT OFFICE

1000 RIO BRAZOS ROAD
AZTEC, NEW MEXICO 87410
(505) 334-6178

OIL CONSERVATION DIVISION
BOX 2088
SANTA FE, NEW MEXICO 87501

DATE 2-16-81

RE: Proposed MC _____
Proposed DHC _____
Proposed NSL x _____
Proposed SWD _____
Proposed WFX _____
Proposed PMX _____



Gentlemen:

I have examined the application dated 2-9-81
for the Renew Leases #1 C-1-31N-11W
Operator Lease and Well No. Unit, S-T-R

and my recommendations are as follows:

Approve

Yours truly,

Frank S. Chazy


Tenneco Oil
Exploration and Production
A Tenneco Company



Rocky Mountain Division

P.O. Box 3249
Englewood, Colorado 80155
(303) 740-4800

Delivery Address:
6061 South Willow Drive
Englewood, Colorado



Waiver


CERTIFIED MAIL

Return Receipt Requested

January 20, 1981

Mr. Joe D. Ramey
New Mexico Oil Conservation Division
P.O. Box 2088
Santa Fe, New Mexico 87501

Mr. F. T. Chavez
New Mexico Oil Conservation Division
1000 Rio Brazos Road
Aztec, New Mexico 87401



Re: Application for Unorthodox Location
Tenneco Childers #1
Proposed Dakota Well
420 FNL, 1660 FWL
Sec. 1, T31N, R11W
San Juan County, New Mexico

Gentlemen:

Attached in duplicate (to each office) are a well location plat C-102 with a sketch of the surrounding topography and an ownership plat for the above captioned well.


The proposed site of the Childers #1 has been relocated from 2060 FNL, 840 FWL at the request of the Bureau of Land Management. The original location would have required a lengthy, difficult to construct and maintain access road into an otherwise undisturbed canyon. Placement of the location on the mesa top at the head of this canyon was requested. Due to existing facilities and topography, the best place to locate this well is 420 FNL, 1660 FWL. This places the well only 420 feet from the northern section boundary.

A copy of this application is being submitted to all offset operators by certified mail with a request that they furnish your Santa Fe office with a waiver of objection.

Pursuant to authority of Rule 104-F we respectfully request your approval of an exemption to the standard well location requirements.

Yours very truly,

TENNECO OIL COMPANY




R. A. Mishler
Sr. Production Analyst

RAM/rr
Enclosures

W A I V E R

El Paso Nat'l Gas Company hereby waives objection to Tenneco Oil Company's application for unorthodox location for their Childers #1 as proposed above.

BY:



DATE:

Jan 28, 1981

RECEIVED
FEB 02 1981

APPLICATION FOR ADMINISTRATIVE APPROVAL
OF UNORTHODOX LOCATION

Applicant: Lively Exploration Co.
1010 First City National Bank Bldg.
Houston, Texas 77002

Name of Well: Lively No. 17-E

Land Dedicated to Well: Township 26 North Range 8 West, NMP
Section 1: E/2

Proposed Unorthodox Location: Township 26 North Range 8 West, NMP
Sec. 1: 2390'FNL, 1270'FEL
Unit Letter H
San Juan County, N.M.


Reason for Unorthodox Location: Topographical conditions identified
by the Bureau of Land Management.
Standard location would place well
on tip of ridge.

Offsetting Leases & Operators: See Exhibit "A" hereto and incor-
porated herein by reference

Existent Topographical Conditions: See Exhibit "B" hereto and incor-
porated herein by reference.

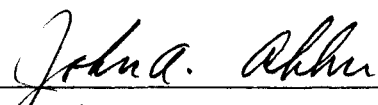
New Mexico Oil Conservation Division
Rule Authorizing Application Rule 104-F

FOR: LIVELY EXPLORATION CO.

BY: 
Ewell N. Walsh, P.E. President
Walsh Engineering & Production
Corporation

Waiver:

EL PASO NATURAL GAS CO. hereby acknowledges receipt of the Application for
Administrative Approval of Unorthodox Location filed by Lively
Exploration Corporation herein and hereby waives objection to Lively
Exploration Company's Application for Administrative Approval of
Unorthodox location for their Lively No. 17-E well as proposed herein.

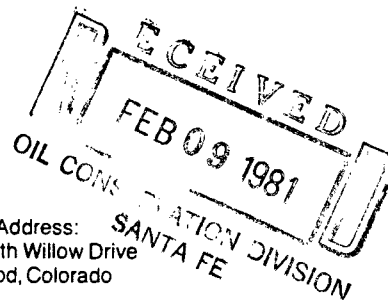
BY: 
DATE: Jan 29, 1981

Walsh ENGINEERING & PRODUCTION CORP.

Tenneco Oil
Exploration and Production
A Tenneco Company

Rocky Mountain Division

P.O. Box 3249
Englewood, Colorado 80155
(303) 740-4800



Delivery Address:
6061 South Willow Drive
Englewood, Colorado

CERTIFIED MAIL

Return Receipt Requested

January 20, 1981

→ Mr. Joe D. Ramey
New Mexico Oil Conservation Division
P.O. Box 2088
Santa Fe, New Mexico 87501

Mr. F. T. Chavez
New Mexico Oil Conservation Division
1000 Rio Brazos Road
Aztec, New Mexico 87401

Re: Application for Unorthodox Location
Tenneco Childers #1
Proposed Dakota Well
420 FNL, 1660 FWL
Sec. 1, T31N, R11W
San Juan County, New Mexico

Gentlemen:

Attached in duplicate (to each office) are a well location plat C-102 with a sketch of the surrounding topography and an ownership plat for the above captioned well.

The proposed site of the Childers #1 has been relocated from 2060 FNL, 840 FWL at the request of the Bureau of Land Management. The original location would have required a lengthy, difficult to construct and maintain access road into an otherwise undisturbed canyon. Placement of the location on the mesa top at the head of this canyon was requested. Due to existing facilities and topography, the best place to locate this well is 420 FNL, 1660 FWL. This places the well only 420 feet from the northern section boundary.


A copy of this application is being submitted to all offset operators by certified mail with a request that they furnish your Santa Fe office with a waiver of objection.

Pursuant to authority of Rule 104-F we respectfully request your approval of an exemption to the standard well location requirements.

RECEIVED
FEB 09 1981
OIL CONSERVATION DIVISION
SANTA FE

Yours very truly,

TENNECO OIL COMPANY



R. A. Mishler
Sr. Production Analyst

RAM/rr
Enclosures

W A I V E R

CHEVRON U.S.A. INC. hereby waives objection to Tenneco Oil Company's application for unorthodox location for their Childers #1 as proposed above.

BY:



D. W. Helm, Division Land Manager

DATE:

February 4, 1981

ARCO Oil and Gas Company
Rocky Mountain District
717-17th Street
Mailing address: P.O. Box 5540
Denver, Colorado 80217
Telephone 303 575 7031
W. A. Walther, Jr.
Operations Manager



February 3, 1981




Mr. Joe D. Ramey
New Mexico Oil Conservation Division
P. O. Box 2088
Sante Fe, New Mexico 87501

Re: Application for unorthodox location
Tenneco Childers #1
Proposed Dakota Well
420 FNL, 1660 FWL
Section 1, T31N, R11W
San Juan County, New Mexico

Gentlemen:

Tenneco Oil Company has notified ARCO Oil and Gas Company of their intent to apply for an unorthodox well location for the above captioned well. ARCO Oil and Gas Company has no objection as an offset owner.


W. A. Walther, Jr.

WAW:MDR:ve


cc: Tenneco Oil Company

Tenneco Oil
Exploration and Production
A Tenneco Company

Rocky Mountain Division

P.O. Box 3249
Englewood, Colorado 80155
(303) 740-4800

Delivery Address:
6061 South Willow Drive
Englewood, Colorado



CERTIFIED MAIL

Return Receipt Requested

January 20, 1981

Mr. Joe D. Ramey
New Mexico Oil Conservation Division
P.O. Box 2088
Santa Fe, New Mexico 87501

Mr. F. T. Chavez
New Mexico Oil Conservation Division
1000 Rio Brazos Road
Aztec, New Mexico 87401


Re: Application for Unorthodox Location
Tenneco Childers #1
Proposed Dakota Well
420 FNL, 1660 FWL
Sec. 1, T31N, R11W
San Juan County, New Mexico

Gentlemen:

Attached in duplicate (to each office) are a well location plat C-102 with a sketch of the surrounding topography and an ownership plat for the above captioned well.

The proposed site of the Childers #1 has been relocated from 2060 FNL, 840 FWL at the request of the Bureau of Land Management. The original location would have required a lengthy, difficult to construct and maintain access road into an otherwise undisturbed canyon. Placement of the location on the mesa top at the head of this canyon was requested. Due to existing facilities and topography, the best place to locate this well is 420 FNL, 1660 FWL. This places the well only 420 feet from the northern section boundary.

A copy of this application is being submitted to all offset operators by certified mail with a request that they furnish your Santa Fe office with a waiver of objection.



Pursuant to authority of Rule 104-F we respectfully request your approval of an exemption to the standard well location requirements.

Yours very truly,

TENNECO OIL COMPANY

R. A. Mishler
Sr. Production Analyst

RAM/rr
Enclosures

W A I V E R

ARCO Oil and Gas Company hereby waives objection to Tenneco Oil Company's application for unorthodox location for their Childers #1 as proposed above.

BY:

W. A. Walther, Jr.

DATE:


February 3, 1981

Tenneco Oil
Exploration and Production
A Tenneco Company

Rocky Mountain Division

P.O. Box 3249
Englewood, Colorado 80155
(303) 740-4800

Delivery Address:
6061 South Willow Drive
Englewood, Colorado



CERTIFIED MAIL

Return Receipt Requested

January 28, 1981

New Mexico Oil Conservation Division
P.O. Box 2088
Santa Fe, New Mexico 87501
Attention: Joe D. Ramey

New Mexico Oil Conservation Division
1000 Rio Brazos Road
Aztec, New Mexico 87401
Attention: F. T. Chavez

Re: Application for Unorthodox Location
Newberry BLE
730 FSL, 1190 FWL, Sec. 35, T32N, R12W
San Juan County, New Mexico

Gentlemen:


Attached in duplicate to each office are a well location plat with a sketch of the surrounding conditions and an ownership plat for the above captioned Dakota infill well.

The Newberry BLE has been staked four times in an effort to find a suitable location. Due to existing facilities and topography it became necessary to locate this well at its present position. The new location is only 730 feet from the south section boundary.

A copy of this application is being sent to all offset operators by certified mail with a request that they furnish your Santa Fe office with a waiver of objection.

Pursuant to rule 104-F we respectfully request your approval of an exemption to the standard well location requirements.

Yours very truly,
TENNECO OIL COMPANY


R. A. Mishler
Sr. Production Analyst

RAM/rr
Enclosures

W A I V E R

SOUTHLAND ROYALTY COMPANY hereby waives objection to Tenneco Oil Company's application for unorthodox location for their Newberry BLE as proposed above.


BY: 

DATE: FEBRUARY 3, 1981

Pursuant to authority of Rule 104-F we respectfully request your approval of an exemption to the standard well location requirements.

Yours very truly,

TENNECO OIL COMPANY



R. A. Mishler
Sr. Production Analyst

RAM/rr
Enclosures

W A I V E R

SOUTHLAND ROYALTY COMPANY hereby waives objection to Tenneco Oil Company's application for unorthodox location for their Childers #1 as proposed above.

BY: 

DATE: FEBRUARY 3, 1981