

Tenneco Oil
Exploration and Production
A Tenneco Company



Rocky Mountain Division

P.O. Box 3249
Englewood, Colorado 80155
(303) 740-4800

Delivery Address:
6061 South Willow Drive
Englewood, Colorado

NSL-1322

CERTIFIED MAIL

Return Receipt Requested

January 28, 1981

New Mexico Oil Conservation Division
P.O. Box 2088
Santa Fe, New Mexico 87501
Attention: Joe D. Ramey

*NSL
Rule 3 R-1670
2-22-81*

New Mexico Oil Conservation Division
1000 Rio Brazos Road
Aztec, New Mexico 87401
Attention: F. T. Chavez

Re: Application for Unorthodox Location
Newberry BLE
730 FSL, 1190 FWL, Sec. 35, T32N, R12W
San Juan County, New Mexico

Basin Dakota Gros

Gentlemen:


Attached in duplicate to each office are a well location plat with a sketch of the surrounding conditions and an ownership plat for the above captioned Dakota infill well.

The Newberry BLE has been staked four times in an effort to find a suitable location. Due to existing facilities and topography it became necessary to locate this well at its present position. The new location is only 730 feet from the south section boundary.

A copy of this application is being sent to all offset operators by certified mail with a request that they furnish your Santa Fe office with a waiver of objection.

Pursuant to rule 104-F we respectfully request your approval of an exemption to the standard well location requirements.

Yours very truly,
TENNECO OIL COMPANY



R. A. Mishler
R. A. Mishler
Sr. Production Analyst

RAM/rr
Enclosures

W A I V E R

_____ hereby waives objection to Tenneco Oil Company's application for unorthodox location for their Newberry BLE as proposed above.

BY: _____

DATE: _____

OIL CONSERVATION DIVISION

P. O. BOX 2088

Form C-107
Revised 10-1-78

STATE OF NEW MEXICO

ENERGY AND MINERALS DEPARTMENT

SANTA FE, NEW MEXICO 87501

All distances must be from the outer boundaries of the Section.

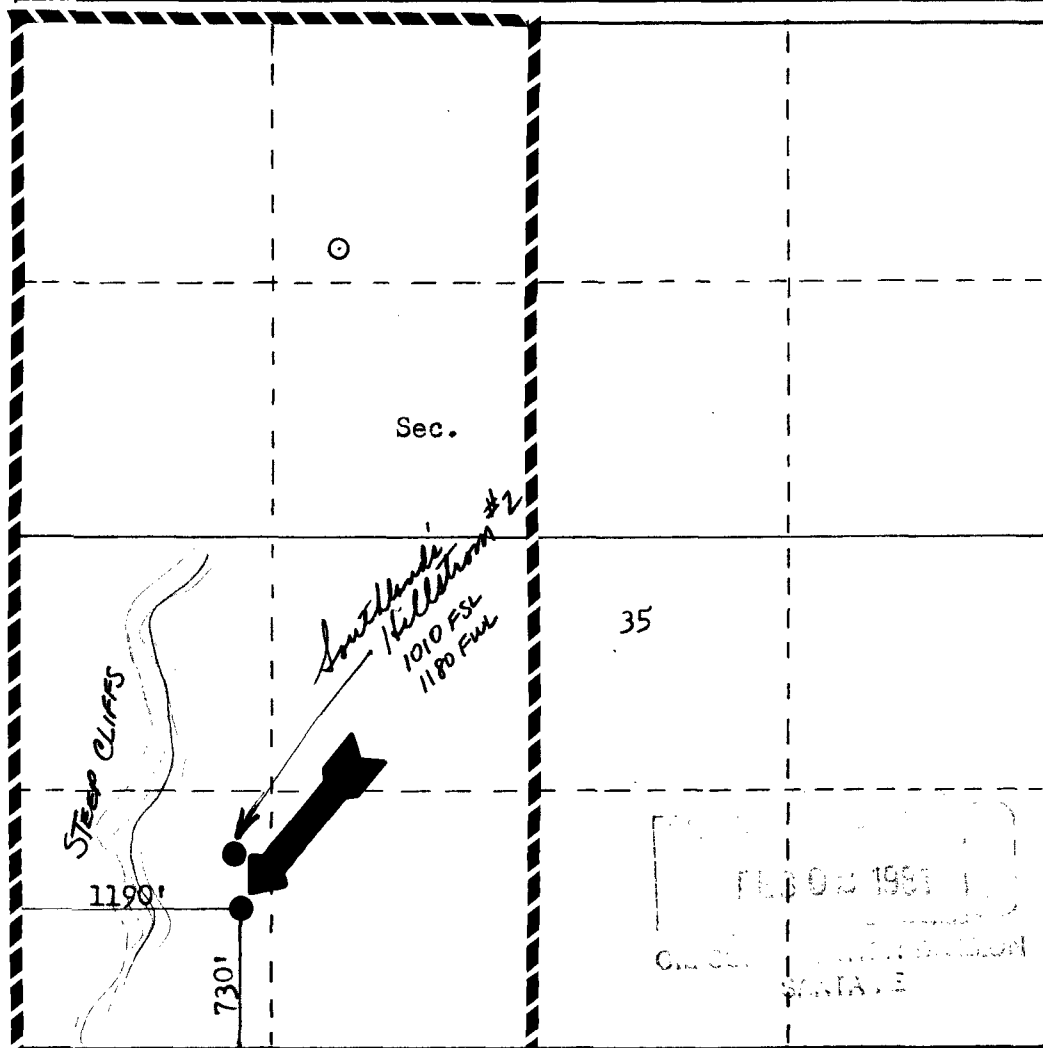
Operator TENNECO OIL COMPANY			Lease NEWBERRY B		Well No. 1E
Unit Letter M	Section 35	Township 32N	Range 12W	County San Juan	
Actual Footage Location of Well: 730 feet from the South line and 1190 feet from the West line					
Ground Level Elev: 6415	Producing Formation Dakota		Pool Basin Dakota		Dedicated Acreage: Acres

1. Outline the acreage dedicated to the subject well by colored pencil or hachure marks on the plat below.
2. If more than one lease is dedicated to the well, outline each and identify the ownership thereof (both as to working interest and royalty).
3. If more than one lease of different ownership is dedicated to the well, have the interests of all owners been consolidated by communitization, unitization, force-pooling, etc?

☐ Yes ☐ No If answer is "yes," type of consolidation _____

If answer is "no," list the owners and tract descriptions which have actually been consolidated. (Use reverse side of this form if necessary.) _____

No allowable will be assigned to the well until all interests have been consolidated (by communitization, unitization, forced-pooling, or otherwise) or until a non-standard unit, eliminating such interests, has been approved by the Commission.



CERTIFICATION

I hereby certify that the information contained herein is true and complete to the best of my knowledge and belief.

Name

R. A. Mishler

Position

Sr. Production Analyst

Company

Tenneco Oil Company

Date

January 28, 1981

I hereby certify that the well location shown on this plat was plotted from field notes of actual surveys made by me or under my supervision, and that the same is true and correct to the best of my knowledge and belief.

Date Surveyed

December 3, 1980

Registered Professional Engineer

and Land Surveyor

Fred B. Herr Jr.

Certificate No.

10520


MAILING LIST
APPLICATION FOR UNORTHODOX LOCATION
TENNECO NEWBERRY B#1E
SAN JUAN COUNTY, NEW MEXICO

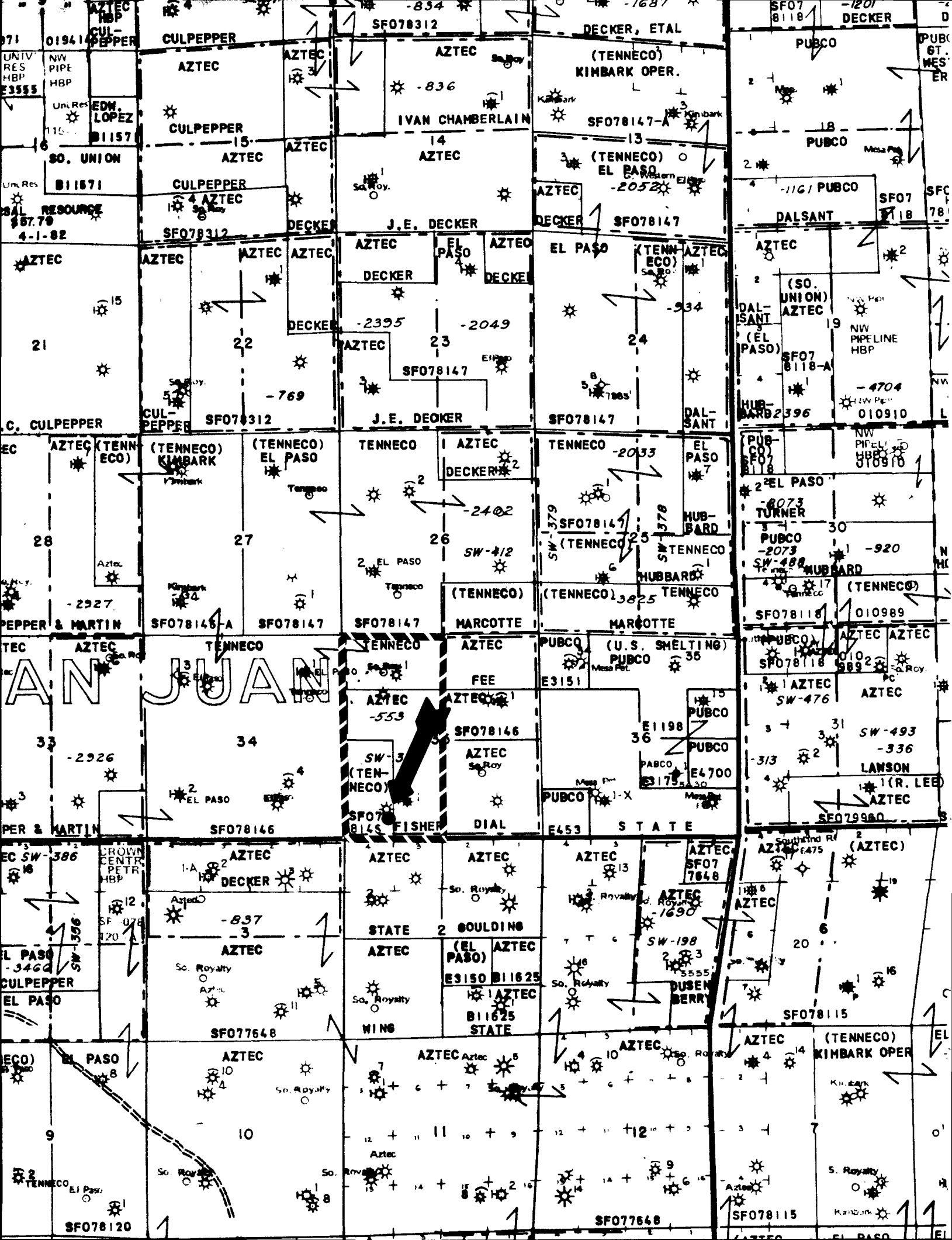
New Mexico Oil Conservation Division
P.O. Box 2088
Santa Fe, New Mexico 87501
Attention: Joe D. Ramey

New Mexico Oil Conservation Division
1000 Rio Brazos Road
Aztec, New Mexico 87401
Attention: F. T. Chavez

Southland Royalty Company
410 17th Street, Suite 100
Denver, Colorado 80202
Attention: John Zent

El Paso Natural Gas Company
P.O. Box 289
Farmington, New Mexico
Attention: John Ahlm







STATE OF NEW MEXICO
ENERGY AND MINERALS DEPARTMENT
OIL CONSERVATION DIVISION
AZTEC DISTRICT OFFICE

RECEIVED
MAR 08 1981

1000 RIO BRAZOS ROAD
AZTEC, NEW MEXICO 87410
(505) 334-6178

OIL CONSERVATION DIVISION
BOX 2088
SANTA FE, NEW MEXICO 87501

OIL CONSERVATION DIVISION
SANTA FE

DATE 3-3-81

RE: Proposed MC _____
Proposed DHC _____
Proposed NSL x _____
Proposed SWD _____
Proposed WFX _____
Proposed PMX _____

Gentlemen:

I have examined the application dated 2-3-81
for the Sernow Newberry B#1E M-35-32N-12W
Operator Lease and Well No. Unit, S-T-R

and my recommendations are as follows:

Deny Standard location possible

Yours truly,

Frank J. Chang

Visa late
Approved 02-22-81

Tenneco Oil
Exploration and Production
A Tenneco Company



Rocky Mountain Division

P.O. Box 3249
Englewood, Colorado 80155
(303) 740-4800

Delivery Address:
6061 South Willow Drive
Englewood, Colorado
FEB 12 1981
SANTA FE

CERTIFIED MAIL


Return Receipt Requested

January 28, 1981

New Mexico Oil Conservation Division
P.O. Box 2088
Santa Fe, New Mexico 87501
Attention: Joe D. Ramey

New Mexico Oil Conservation Division
1000 Rio Brazos Road
Aztec, New Mexico 87401
Attention: F. T. Chavez

Re: Application for Unorthodox Location
Newberry BLE
730 FSL, 1190 FWL, Sec. 35, T32N, R12W
San Juan County, New Mexico



Gentlemen:

Attached in duplicate to each office are a well location plat with a sketch of the surrounding conditions and an ownership plat for the above captioned Dakota infill well.

The Newberry BLE has been staked four times in an effort to find a suitable location. Due to existing facilities and topography it became necessary to locate this well at its present position. The new location is only 730 feet from the south section boundary.

A copy of this application is being sent to all offset operators by certified mail with a request that they furnish your Santa Fe office with a waiver of objection.

Pursuant to rule 104-F we respectfully request your approval of an exemption to the standard well location requirements.

Yours very truly,
TENNECO OIL COMPANY

R. A. Mishler
Sr. Production Analyst

RAM/rr
Enclosures

W A I V E R

El Paso Natural Gas Company hereby waives objection to Tenneco Oil Company's application for unorthodox location for their Newberry BLE as proposed above.

BY:

DATE:

Feb 4, 1981