

**Tenneco Oil**  
**Exploration and Production**  
A Tenneco Company



Rocky Mountain Division

P.O. Box 3249  
Englewood, Colorado 80155  
(303) 740-4800

Delivery Address:  
6061 South Willow Drive  
Englewood, Colorado

NSL-1323

CERTIFIED MAIL

Return Receipt Requested

January 28, 1981

New Mexico Oil Conservation Division  
P.O. Box 2088  
Santa Fe, New Mexico 87501  
Attention: Joe D. Ramey

New Mexico Oil Conservation Division  
1000 Rio Brazos Road  
Aztec, New Mexico 87401  
Attention: F. T. Chavez

Re: Application for Unorthodox Location  
Tenneco Neal #2E  
2060 FNL, 1520 FWL, Sec. 4, T31N, R11W  
San Juan County, New Mexico

NSL-1323  
Rule 3 R 1670  
2-22-81  
Bosin Dakota Gas Pool

Gentlemen:

Attached in duplicate to each office are a well location plat C-102 with a sketch of the surrounding topography and an ownership plat for the above captioned Dakota infill well.

The proposed site of the Neal #2E has been relocated from 540 FNL, 1655 FWL due to severely limiting topographical conditions and the location of existing facilities.

A copy of this application is being submitted to all offset operators by certified mail with a request that they furnish your Santa Fe office with a waiver of objection.

Pursuant to authority of Rule 104-F we respectfully request your approval of an exemption to the standard well location requirements.

Yours very truly,  
TENNECO OIL COMPANY

*R. A. Mishler*  
R. A. Mishler  
Sr. Production Analyst

RAM/rr

Enclosures

W A I V E R

\_\_\_\_\_ hereby waives objection to Tenneco Oil Company's application for unorthodox location for their Neal #2E as proposed above.

BY: \_\_\_\_\_

DATE: \_\_\_\_\_

## OIL CONSERVATION DIVISION

P. O. BOX 2088

SANTA FE, NEW MEXICO 87501

Form C-107  
Revised 10-1-78

STATE OF NEW MEXICO

ENERGY AND MINERALS DEPARTMENT

All distances must be from the outer boundaries of the Section.

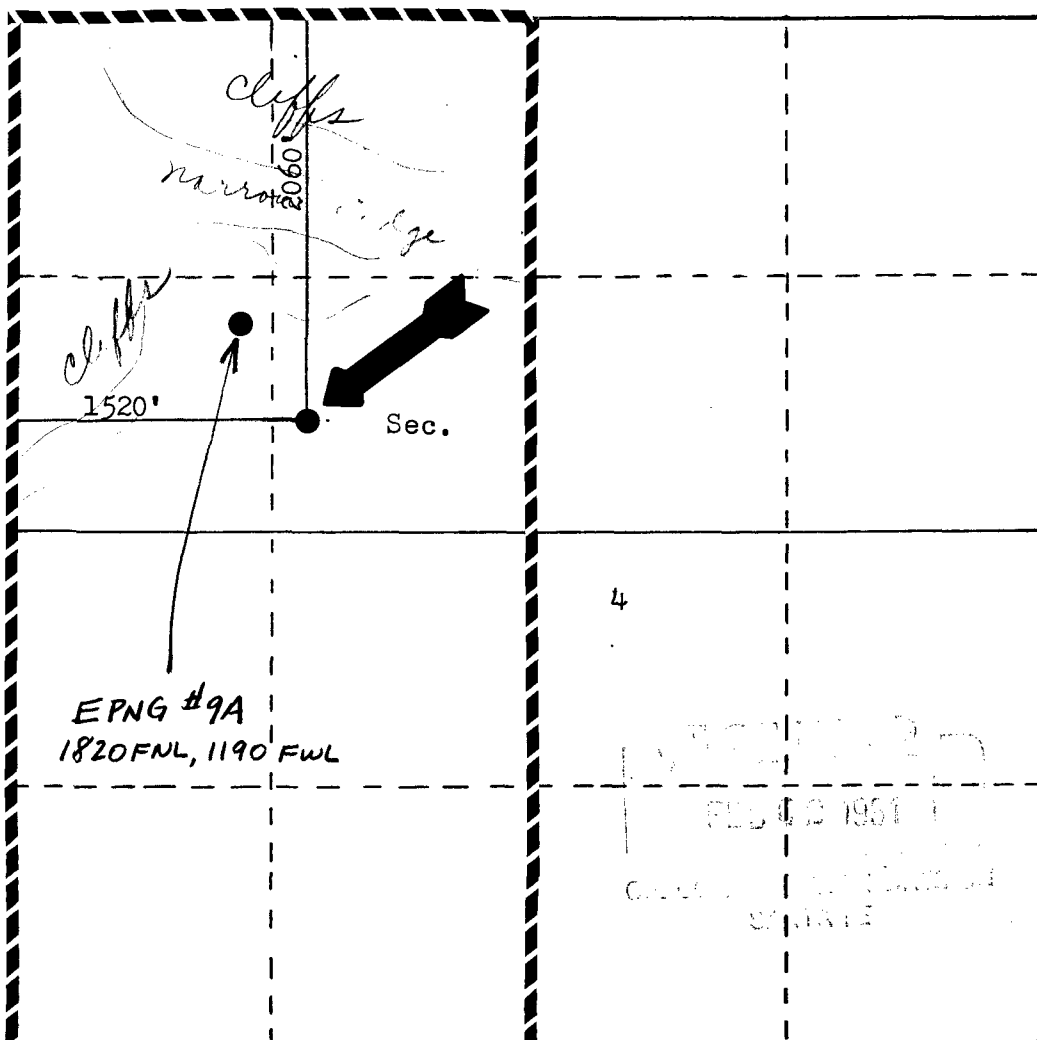
Operator TENNECO OIL COMPANY		Lease NEAL		Well No. 2E	
Unit Letter F	Section 4	Township 31N	Range 11W	County San Juan	
Actual Footage Location of Well: 2060 feet from the North line and 1520 feet from the West line					
Ground Level Elev: 6229	Producing Formation Dakota		Pool Basin Dakota		Dedicated Acreage: 320 Acres

1. Outline the acreage dedicated to the subject well by colored pencil or hachure marks on the plat below.
2. If more than one lease is dedicated to the well, outline each and identify the ownership thereof (both as to working interest and royalty).
3. If more than one lease of different ownership is dedicated to the well, have the interests of all owners been consolidated by communitization, unitization, force-pooling, etc?

☐ Yes ☐ No If answer is "yes," type of consolidation \_\_\_\_\_

If answer is "no," list the owners and tract descriptions which have actually been consolidated. (Use reverse side of this form if necessary.) \_\_\_\_\_

No allowable will be assigned to the well until all interests have been consolidated (by communitization, unitization, forced-pooling, or otherwise) or until a non-standard unit, eliminating such interests, has been approved by the Commission.



Scale: 1"=1000'

## CERTIFICATION

I hereby certify that the information contained herein is true and complete to the best of my knowledge and belief.

*R. A. Mishler*  
Name

R. A. Mishler  
Position

Sr. Production Analyst  
Company

Tenneco Oil Company  
Date

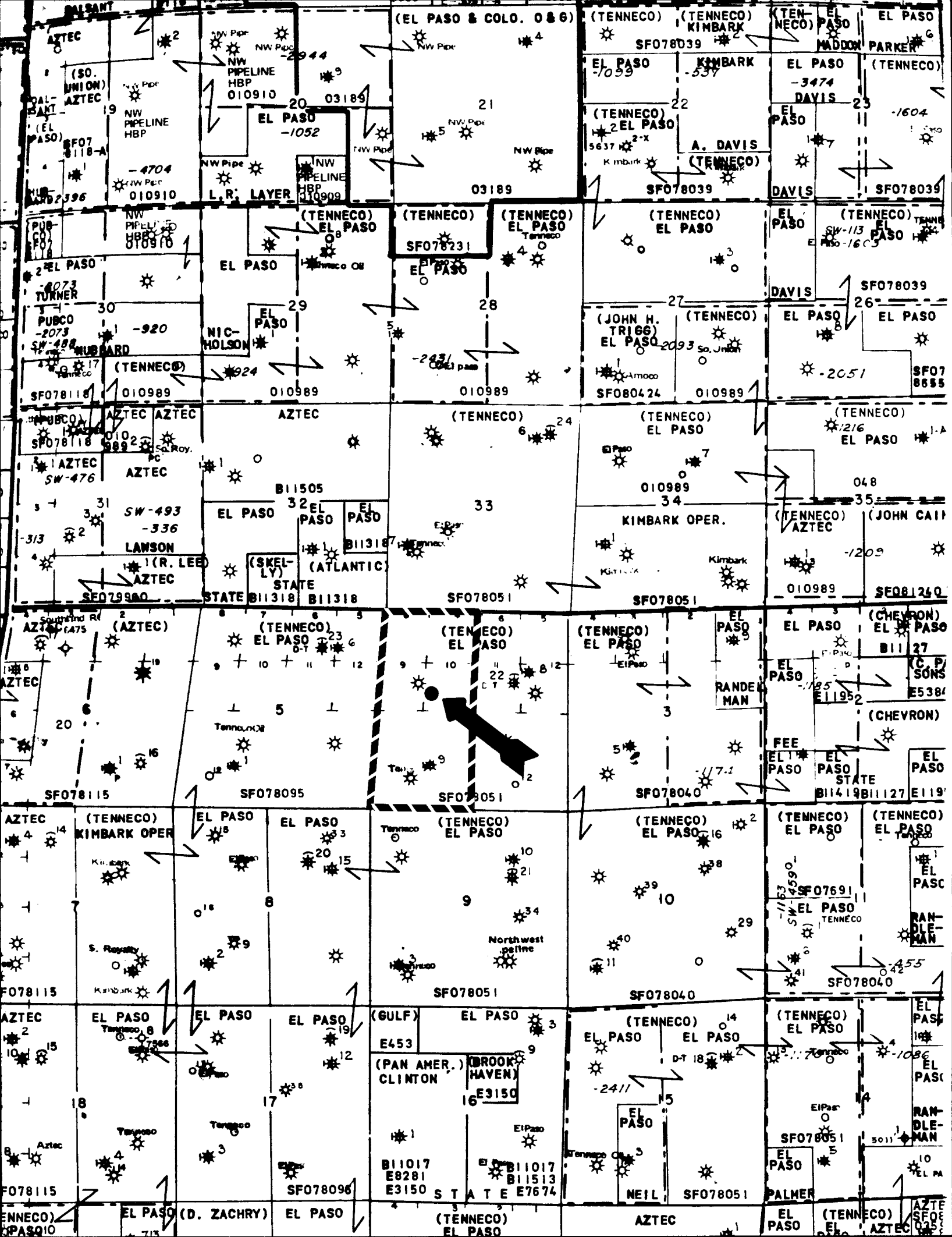
January 28, 1981

I hereby certify that the well location shown on this plat was plotted from field notes of actual surveys made by me or under my supervision, and that the same is true and correct to the best of my knowledge and belief.

Date Surveyed  
October 14, 1980

Registered Professional Engineer  
and Land Surveyor

*Frederic B. Kerr Jr.*  
Certificate No. 3950



MAILING LIST  
APPLICATION FOR UNORTHODOX LOCATION  
TENNECO NEAL #2E  
SAN JUAN COUNTY, NEW MEXICO

New Mexico Oil Conservation Division  
P.O. Box 2088  
Santa Fe, New Mexico 87501  
Attention: Joe D. Ramey

New Mexico Oil Conservation Division  
1000 Rio Brazos Road  
Aztec, New Mexico 87401  
Attention: F. T. Chavez

El Paso Natural Gas Company  
P.O. Box 289  
Farmington, New Mexico 87401  
Attention: John Ahlm

Atlantic Richfield  
Box 2197  
Farmington, New Mexico 87401  
Attention: H. W. Schmidt

Kimbark Operating Co.  
1860 Lincoln Street, Suite 808  
Denver, Colorado 80295



STATE OF NEW MEXICO  
ENERGY AND MINERALS DEPARTMENT  
OIL CONSERVATION DIVISION  
AZTEC DISTRICT OFFICE

1000 RIO BRAZOS ROAD  
AZTEC, NEW MEXICO 87410  
(505) 334-6178

OIL CONSERVATION DIVISION  
BOX 2088  
SANTA FE, NEW MEXICO 87501

DATE 2-16-81

RE: Proposed MC \_\_\_\_\_  
Proposed DHC \_\_\_\_\_  
Proposed NSL α \_\_\_\_\_  
Proposed SWD \_\_\_\_\_  
Proposed WFX \_\_\_\_\_  
Proposed PMX \_\_\_\_\_

Gentlemen:

I have examined the application dated 2-3-81  
for the Jensen Neal #2E F-4-31N-11w  
Operator Lease and Well No. Unit, S-T-R

and my recommendations are as follows:

\_\_\_\_\_  
\_\_\_\_\_  
\_\_\_\_\_  
\_\_\_\_\_  
\_\_\_\_\_


Yours truly,

\_\_\_\_\_

**Tenneco Oil**  
**Exploration and Production**  
A Tenneco Company

Rocky Mountain Division

P.O. Box 3249  
Englewood, Colorado 80155  
(303) 740-4800



OIL CONSERVATION DIVISION  
SANTA FE

Delivery Address:  
6061 South Willow Drive  
Englewood, Colorado

CERTIFIED MAIL

Return Receipt Requested

January 28, 1981

1323  
New Mexico Oil Conservation Division  
P.O. Box 2088  
Santa Fe, New Mexico 87501  
Attention: Joe D. Ramey

New Mexico Oil Conservation Division  
1000 Rio Brazos Road  
Aztec, New Mexico 87401  
Attention: F. T. Chavez

Re: Application for Unorthodox Location  
Tenneco Neal #2E  
2060 FNL, 1520 FWL, Sec. 4, T31N, R11W  
San Juan County, New Mexico

Gentlemen:

Attached in duplicate to each office are a well location plat C-102 with a sketch of the surrounding topography and an ownership plat for the above captioned Dakota infill well.

The proposed site of the Neal #2E has been relocated from 540 FNL, 1655 FWL due to severely limiting topographical conditions and the location of existing facilities.

A copy of this application is being submitted to all offset operators by certified mail with a request that they furnish your Santa Fe office with a waiver of objection.

Pursuant to authority of Rule 104-F we respectfully request your approval of an exemption to the standard well location requirements.

Yours very truly,  
TENNECO OIL COMPANY

R. A. Mishler  
Sr. Production Analyst

RAM/rr  
Enclosures

W A I V E R

ARCO Oil and Gas Company hereby waives objection to Tenneco Oil Company's application for unorthodox location for their Neal #2E as proposed above.

BY:

DATE: February 17, 1981