

District I  
1625 N. French Dr., Hobbs, NM 88240  
District II  
1301 W. Grand Avenue, Artesia, NM 88210  
District III  
1000 Rio Brazos Road, Aztec, NM 87410  
District IV  
1220 S. St. Francis Dr., Santa Fe, NM 87505

State of New Mexico  
Energy Minerals and Natural Resources

Oil Conservation Division  
1220 South St. Francis Dr.  
Santa Fe, NM 87505

Form C-141  
Revised October 10, 2003

Submit 2 Copies to appropriate  
District Office in accordance  
with Rule 116 on back  
side of form

### Release Notification and Corrective Action

#### OPERATOR

☒ Initial Report ☐ Final Report

Name of Company	Saber Resources, Inc.	Contact	Doug Keathley
Address	400 W. Illinois, Suite 950, Midland, TX 79701	Telephone No.	(432) 685-0169
Facility Name	C.E. Brooks #2	Facility Type	Tank Battery

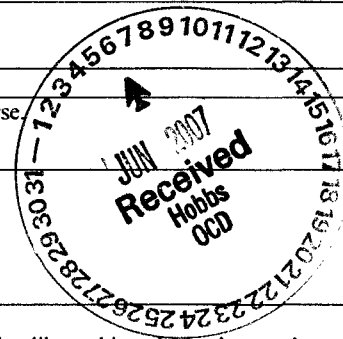
Surface Owner	Joe Tarbet	Mineral Owner	Fee Lease - Various Owners	API No.	30-025-29334
---------------	------------	---------------	----------------------------	---------	--------------

#### LOCATION OF RELEASE

Unit Letter	Section	Township	Range	Feet from the	North/South Line	Feet from the	East/West Line	County
E	18	17S	39E	1980	North	660	West	Lea

Latitude N 32 deg. 50.224' Longitude W 103 deg. 05.591'

#### NATURE OF RELEASE

Type of Release	Oil and Water	Volume of Release	400 bbl	Volume Recovered	385
Source of Release	Produced Water Storage Tank	Date and Hour of Occurrence	6/4/07 @ 0700	Date and Hour of Discovery	6/4/07 @ 1000
Was Immediate Notice Given?	<input checked="" type="checkbox"/> Yes <input type="checkbox"/> No <input type="checkbox"/> Not Required	If YES, To Whom?	Larry Johnson - OCD, Hobbs		
By Whom?	Nelson Patton	Date and Hour	6/4/07 @ 1600		
Was a Watercourse Reached?	<input type="checkbox"/> Yes <input checked="" type="checkbox"/> No	If YES, Volume Impacting the Watercourse			

If a Watercourse was Impacted, Describe Fully.\*

Describe Cause of Problem and Remedial Action Taken.\*



Produced water tank overflowed. Spill was primarily contained within the firewall. Approximately 10 bbl ran over the dike and into the landowners' field. Using vacuum trucks, approximately 380 bbl of fluid was removed from the tank battery firewall and approximately 5 bbl was removed from the field.

*NEED CHLORIDES!*

Describe Area Affected and Cleanup Action Taken.\*

Firewall dimensions are approximately 120' x 50'. Dimensions of field area affected are approximately 60' x 30'. Impacted soil will be removed from the tank battery and field, and disposed at an NMOCD approved disposal facility. Samples will be collected below each impacted area. Each area will be backfilled with clean soil. The field will be re-seeded if the landowner requests.

I hereby certify that the information given above is true and complete to the best of my knowledge and understand that pursuant to NMOCD rules and regulations all operators are required to report and/or file certain release notifications and perform corrective actions for releases which may endanger public health or the environment. The acceptance of a C-141 report by the NMOCD marked as "Final Report" does not relieve the operator of liability should their operations have failed to adequately investigate and remediate contamination that pose a threat to ground water, surface water, human health or the environment. In addition, NMOCD acceptance of a C-141 report does not relieve the operator of responsibility for compliance with any other federal, state, or local laws and/or regulations.

Signature: 		OIL CONSERVATION DIVISION	
Printed Name: Doug Keathley		Approved by District Supervisor: 	
Title: Vice President - Operations		Approval Date: 6.7.07	Expiration Date: 8.7.07
E-mail Address: Doug@SaberResources.com		Conditions of Approval:	Attached <input type="checkbox"/>
Date: 6/5/07 Phone: (432) 685-0169		1404	

\* Attach Additional Sheets If Necessary

*SUBMITTAL OF CHLORIDE  
CONTENT OF SPILLED WTR  
- SUBMIT FINAL C-141 w/ DOCUMENTATION  
- AREA INSIDE OF BERM MUST BE  
ADDRESSED BEFORE FINAL CLOSURE CAN  
BE APPROVED*