


**Tenneco Oil
Exploration and Production**

A Tenneco Company

Rocky Mountain Division

P.O. Box 3249
Englewood, Colorado 80155
(303) 740-4800



OIL CONSERVATION DIVISION
Delivery Address: SANTA FE
6061 South Willow Drive
Englewood, Colorado

CERTIFIED MAIL
Return Receipt Requested

March 24, 1981

New Mexico Oil Conservation Division
P.O. Box 2088
Santa Fe, NM 87501
Attn: Joe D. Ramey

New Mexico Oil Conservation Division
1000 Rio Brazos Road
Aztec, NM 87401
Attn: F.T. Chavez

RE: Application for Unorthodox Location
Tenneco Florance 126
1300 FSL, 1190 FWL, Sec 26, T29N, R9W
San Juan County, NM

Basin Dakota

*NS - 1343
Rule 3 R1670
4-19-81*

Gentlemen:

Attached in duplicate (to each office) are a well location plat C-102 with a sketch of the surrounding conditions and an ownership plat for the above captioned well.

The proposed location for this well is 1300 FSL, 1190 FWL, Sec 26, T29N, R9W, San Juan County, NM. This places the well near the center of the SW $\frac{1}{4}$ of the section. Due to the proximity of Largo Canyon and the Largo Canyon Road, this is the most suitable location for this well.

A copy of this application is being submitted to all offset operators by certified mail with a request that they furnish your Santa Fe office with a waiver of objection.

Pursuant to authority of Rule 104-F we respectfully request your approval of an exemption to the standard well location requirements.

Yours very truly,

TENNECO OIL COMPANY

R. A. Mishler
R.A. Mishler

Senior Production Analyst

RAM/lo
Enclosures

W A I V E R

_____ hereby waives objection to Tenneco Oil Company's application for unorthodox location for their Florance #126 as proposed above.

BY: _____

DATE: _____



STATE OF NEW MEXICO
ENERGY AND MINERALS DEPARTMENT


OIL CONSERVATION DIVISION
AZTEC DISTRICT OFFICE

1000 RIO BRAZOS ROAD
AZTEC, NEW MEXICO 87410
(505) 334-6178

OIL CONSERVATION DIVISION
BOX 2088
SANTA FE, NEW MEXICO 87501

DATE 3-30-61

RE: Proposed MC _____
Proposed DHC _____
Proposed NSL x _____
Proposed SWD _____
Proposed WFX _____
Proposed PMX _____



Gentlemen:

I have examined the application dated 3-27-61
for the Simmons Fluorance # 126 26-29 26-29
Operator Lease and Well No. Unit, S-T-R

and my recommendations are as follows:

Approve

Yours truly,

Frank T. Chazy

Tenneco Oil
Exploration and Production
A Tenneco Company



Rocky Mountain Division

P.O. Box 3249
Englewood, Colorado 80155
(303) 740-4800

Delivery Address:
6061 South Willow Drive
Englewood, Colorado


CERTIFIED MAIL
Return Receipt Requested

March 24, 1981

New Mexico Oil Conservation Division
P.O. Box 2088
Santa Fe, NM 87501
Attn: Joe D. Ramey

New Mexico Oil Conservation Division
1000 Rio Brazos Road
Aztec, NM 87401
Attn: F.T. Chavez

RE: Application for Unorthodox Location
Tenneco Florance 126
1300 FSL, 1190 FWL, Sec 26, T29N, R9W
San Juan County, NM



Gentlemen:

Attached in duplicate (to each office) are a well location plat C-102 with a sketch of the surrounding conditions and an ownership plat for the above captioned well.

The proposed location for this well is 1300 FSL, 1190 FWL, Sec 26, T29N, R9W, San Juan County, NM. This places the well near the center of the SW $\frac{1}{4}$ of the section. Due to the proximity of Largo Canyon and the Largo Canyon Road, this is the most suitable location for this well.

A copy of this application is being submitted to all offset operators by certified mail with a request that they furnish your Santa Fe office with a waiver of objection.

Pursuant to authority of Rule 104-F we respectfully request your approval of an exemption to the standard well location requirements.

Yours very truly,

TENNECO OIL COMPANY

R. A. Mishler
R.A. Mishler

Senior Production Analyst

RAM/lo
Enclosures

W A I V E R

El Paso nat'l gas Co.

_____ hereby waives objection to Tenneco Oil Company's application for unorthodox location for their Florance #126 as proposed above.

BY:

John A. Ahlman

DATE:

April 1, 1981

NEW MEXICO OIL CONSERVATION COMMISSION
WELL LOCATION AND ACREAGE DEDICATION PLAT

Form C-102
Supersedes C-128
Effective 1-1-65

All distances must be from the outer boundaries of the Section.

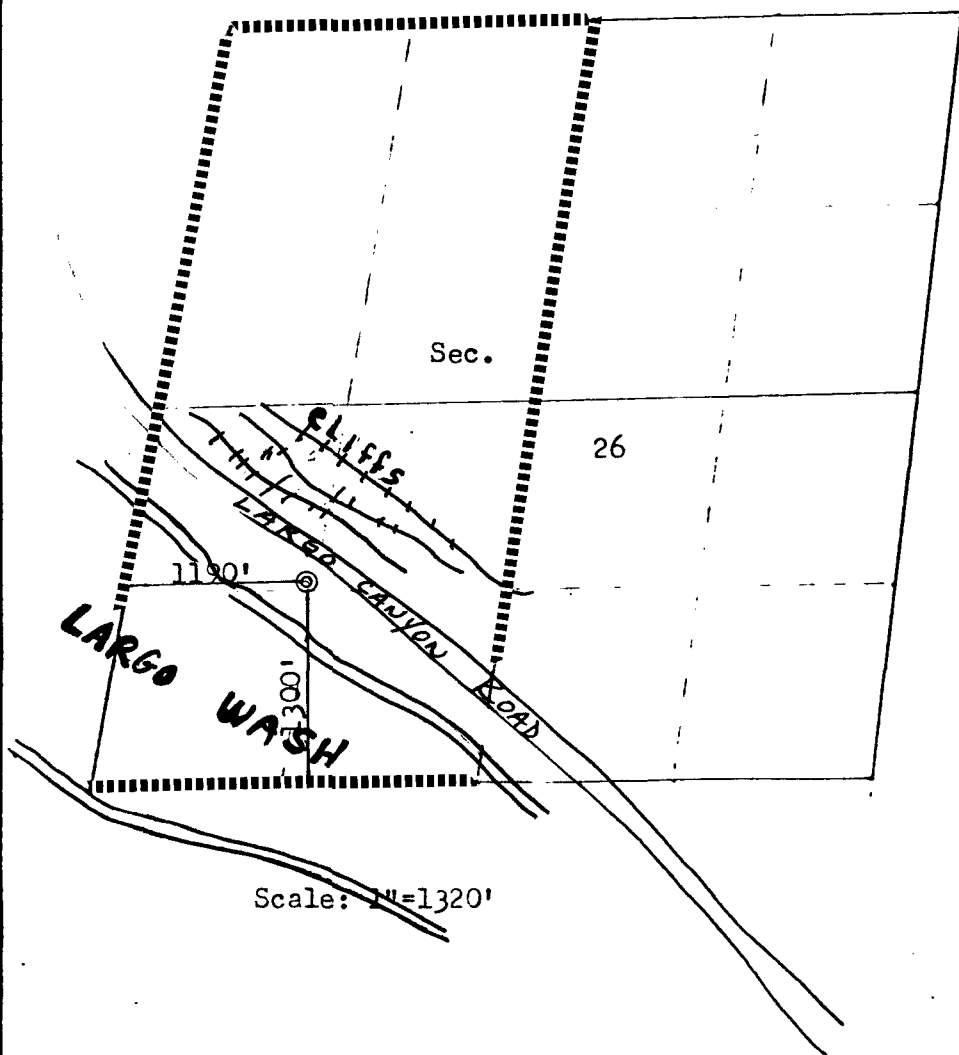
Operator TENNECO OIL COMPANY			Lease FLORANCE		Well No. 126
Unit Letter L	Section 26	Township 29N	Range 9W	County San Juan	
Actual Footage Location of Well: 1300 feet from the South line and 1190 feet from the West line					
Ground Level Elev. 5626	Producing Formation DAKOTA		Pool BASIN DAKOTA		Dedicated Acreage: 320 Acres

1. Outline the acreage dedicated to the subject well by colored pencil or hatchure marks on the plat below.
2. If more than one lease is dedicated to the well, outline each and identify the ownership thereof (both as to working interest and royalty).
3. If more than one lease of different ownership is dedicated to the well, have the interests of all owners been consolidated by communitization, unitization, force-pooling, etc?

☐ Yes ☐ No If answer is "yes," type of consolidation _____

If answer is "no," list the owners and tract descriptions which have actually been consolidated. (Use reverse side of this form if necessary.) _____

No allowable will be assigned to the well until all interests have been consolidated (by communitization, unitization, forced-pooling, or otherwise) or until a non-standard unit, eliminating such interests, has been approved by the Commission.



CERTIFICATION

I hereby certify that the information contained herein is true and complete to the best of my knowledge and belief.

R. A. Mishler
Name R.A. Mishler

Sr. Production Analyst
Position

Tenneco Oil Company
Company

March 24, 1981
Date

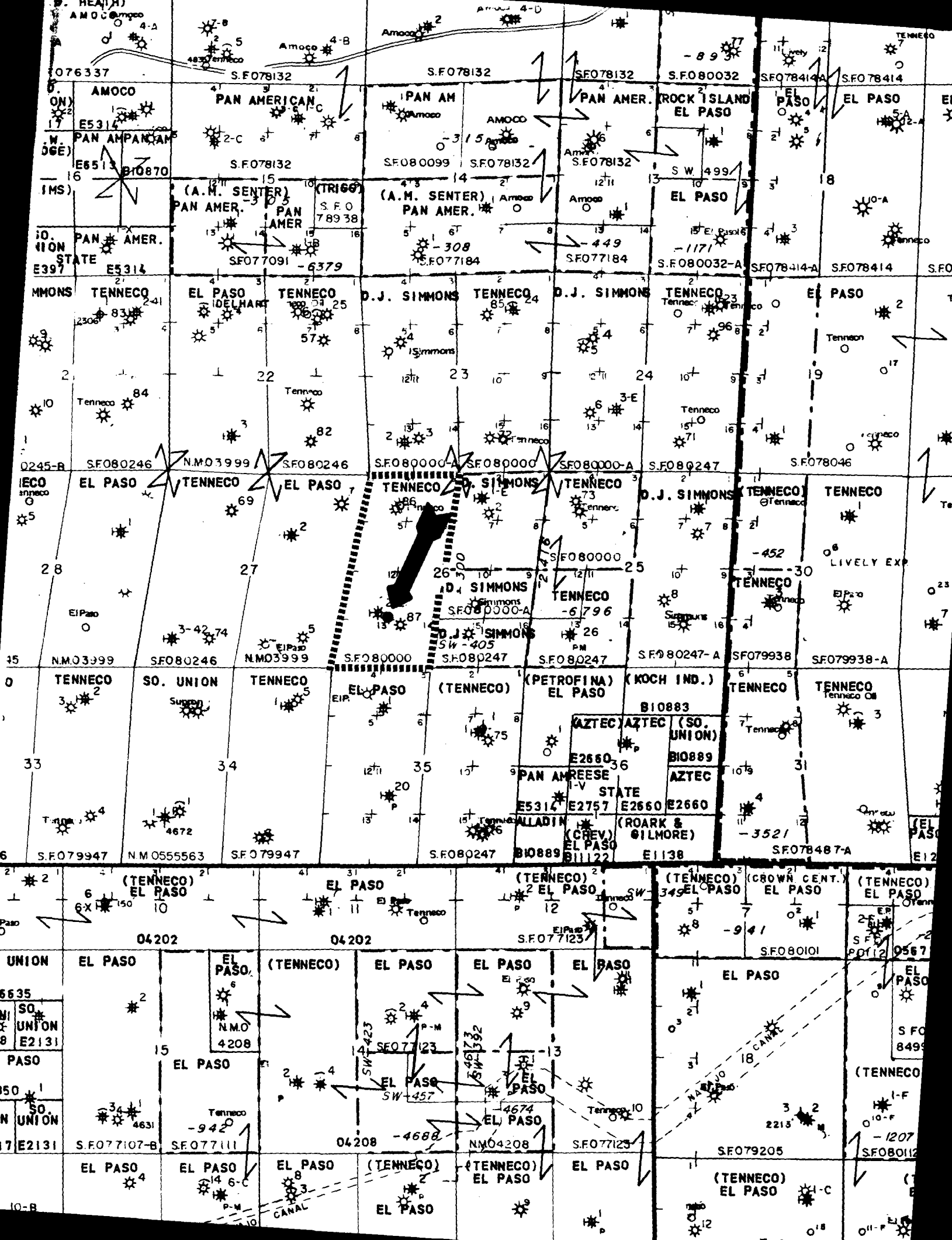
I hereby certify that the well location shown on this plat was plotted from field notes of actual surveys made by me or under my supervision, and that the same is true and correct to the best of my knowledge and belief.

Date Surveyed

June 10, 1980
Registered Professional Engineer
and Land Surveyor

Fred B. Kerr Jr.
Fred B. Kerr Jr.
Certificate No.

3950
F. B. KERR, JR.



MAILING LIST
Application for Unorthodox Location
Tenneco Florance 126
San Juan County, NM

New Mexico Oil Conservation Division
P.O. Box 2088
Santa Fe, NM 87501
Attn: Joe D. Ramey

New Mexico Oil Conservation Division
1000 Rio Brazos Road
Aztec, NM 87401
Attn: F.T. Chavez

El Paso Natural Gas
P.O. Box 289
Farmington, NM 87401
Attn: Mr. John Ahlm

J.D. Simmons, Inc.
1117 NW 50th
Oklahoma City, OK 73118
Attn: J.D. Simmons