



**Amoco Production Company**

Petroleum Center Building  
501 Airport Drive  
Farmington, New Mexico 87401  
505-325-8841

R. W. Schroeder  
District Superintendent

March 25, 1981

Mr. Joe D. Ramey  
New Mexico Oil Conservation Division  
P. O. Box 2088  
Santa Fe, NM 87501

File: RWS-244-400.1

Dear Mr. Ramey:

Application for Unorthodox Location  
Anderson Gas Com "A" No. 1  
Dual Aztec Pictured Cliffs & Gas  
Bloomfield Chacra  
San Juan County, New Mexico

*NW 1/4  
Dedication*

Amoco Production Company hereby requests approval of our Anderson Gas Com "A" No. 1 at a location 670' FNL and 1450' FWL Section 28, T29N, T10W, San Juan County, New Mexico.

The attached Form C-102 illustrates the topographic problems encountered in selecting a suitable well site. The selected location is only 670' from the North line of Section 28.

A copy of this application is being sent to the offset operators; Supron Energy Corp., El Paso Natural Gas, Helen Loraine Harvey, Horace F. McKay, Jr., Texaco, and Lynco, with the request they furnish you a waiver of objection and return one copy of the same to me.

Yours very truly,

MDD/pbr  
Attachments

\_\_\_\_\_ hereby waives objection to Amoco's application for an unorthodox location as proposed above.

BY: \_\_\_\_\_

DATE: \_\_\_\_\_

*NSL-1345  
Rule 104F  
4-19-81*

RECEIVED  
MAR 30 1981  
NEW MEXICO OIL CONSERVATION DIVISION  
SANTA FE

Page 2  
RWS-244-400.1  
March 24, 1981

cc: Frank Chavez  
New Mexico Oil Conservation Division  
1000 Rio Brazos Road  
Aztec, NM 87410

Supron Energy Corporation  
Building V, 5th Floor  
10300 N. Central Expressway  
Dallas, TX 75231  
Attn: Haskell Fleetwood

Helen Loraine Harvey  
3002 Plaza Blanco  
Santa Fe, NM 87501

Lynco Oil Corporation  
2 Denver Tech Center  
7890 E Prentice Ave.  
Englewood, CO 80110

El Paso Natural Gas Company  
P. O. Box 990  
Farmington, NM 87401  
Attn: Regional Land Manager

Texaco  
P. O. Box 2100  
Denver, CO 80201  
Attn: R. J. Gibb

Horace F. McKay, Jr.  
P. O. Box 14738  
Albuquerque, NM 87111

G. J. Ross - Denver

G. D. Ryan - Denver

## OIL CONSERVATION DIVISION

P. O. BOX 2088

SANTA FE, NEW MEXICO 87501

Form C-107

Revised 10-1-78

STATE OF NEW MEXICO

ENERGY AND MINERALS DEPARTMENT

All distances must be from the outer boundaries of the Section.

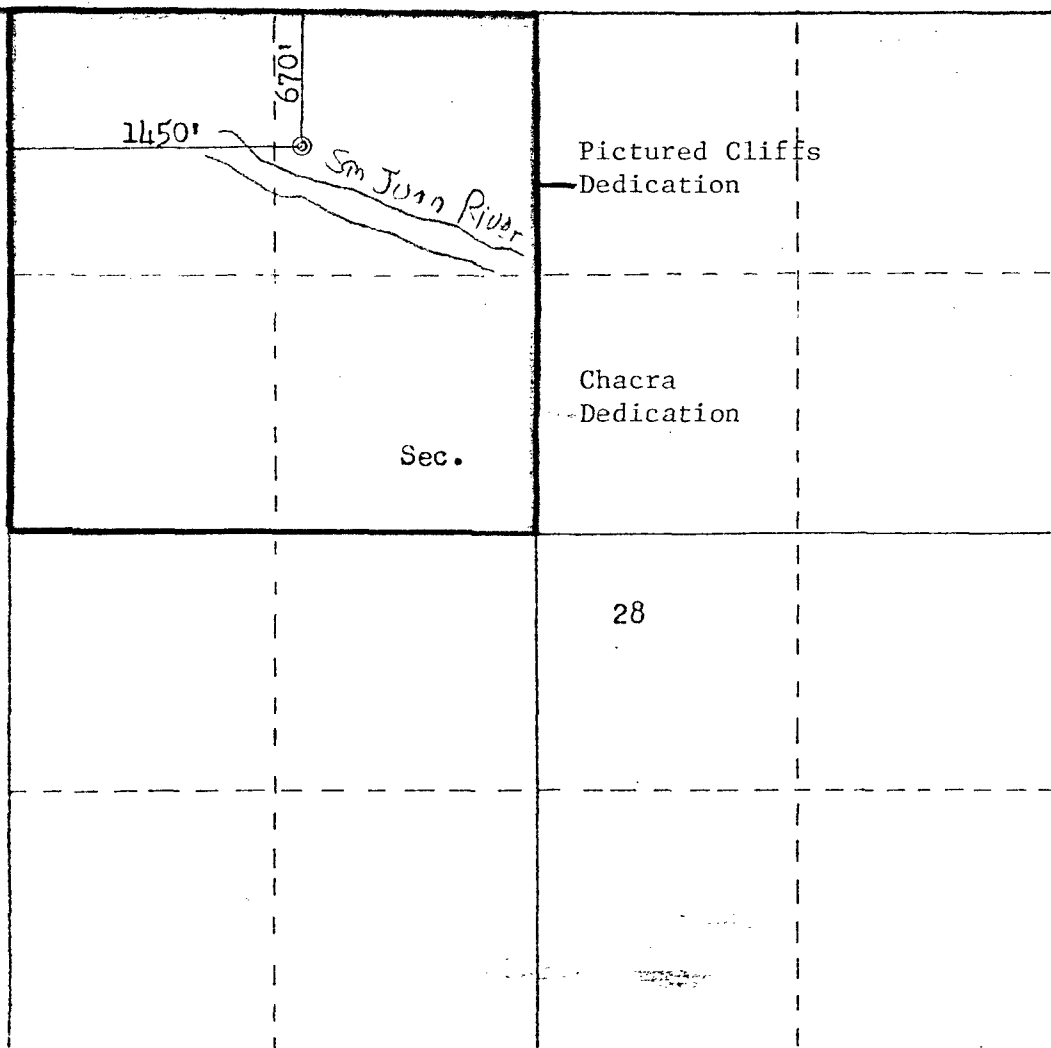
Operator AMOCO PRODUCTION COMPANY		Lease ANDERSON GAS COM "A"		Well No. 1
Unit Letter C	Section 28	Township 29N	Range 10W	County San Juan
Actual Footage Location of Well: 670 feet from the North line and 1450 feet from the West line				
Ground Level Elev. 5474	Producing Formation Pictured Cliffs/Chacra	Pool Aztec Pictured Cliffs/ Bloomfield Chacra	Dedicated Acreage: 160/160 Acres	

1. Outline the acreage dedicated to the subject well by colored pencil or hachure marks on the plat below.
2. If more than one lease is dedicated to the well, outline each and identify the ownership thereof (both as to working interest and royalty).
3. If more than one lease of different ownership is dedicated to the well, have the interests of all owners been consolidated by communitization, unitization, force-pooling, etc?

☒ Yes ☐ No If answer is "yes," type of consolidation Communitization

If answer is "no," list the owners and tract descriptions which have actually been consolidated. (Use reverse side of this form if necessary.)

No allowable will be assigned to the well until all interests have been consolidated (by communitization, unitization, forced-pooling, or otherwise) or until a non-standard unit, eliminating such interests, has been approved by the Commission.



Scale: 1"=1000'

## CERTIFICATION

I hereby certify that the information contained herein is true and complete to the best of my knowledge and belief.

Name

W. L. PETERSON

Position

DISTRICT ENGINEER

Company

AMOCO PRODUCTION COMPANY

Date

3/12/81

I hereby certify that the well location shown on this plat was plotted from field notes of actual surveys made by me or under my supervision, and that the same is true and correct to the best of my knowledge and belief.

Date Surveyed

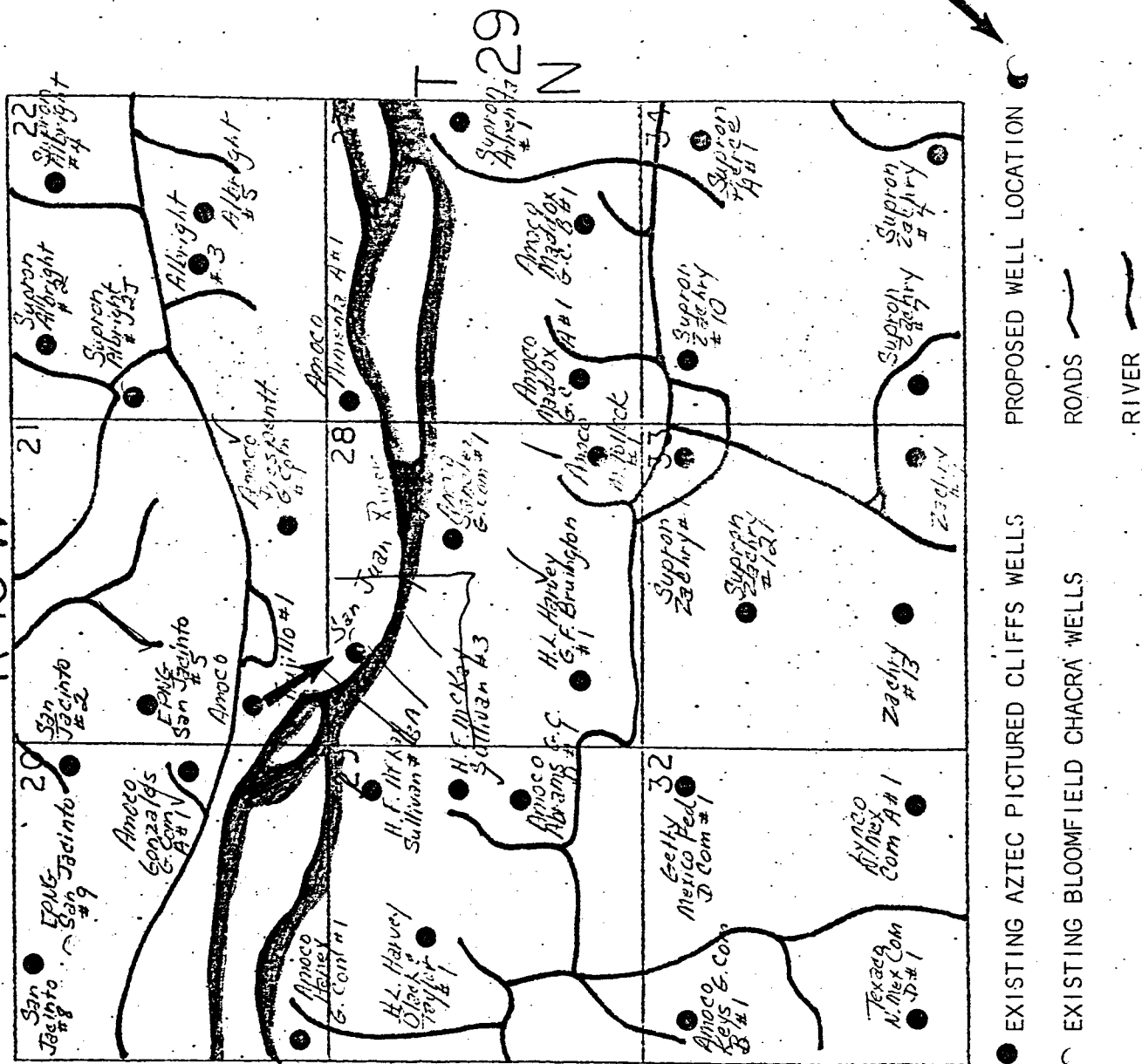
March 11, 1981

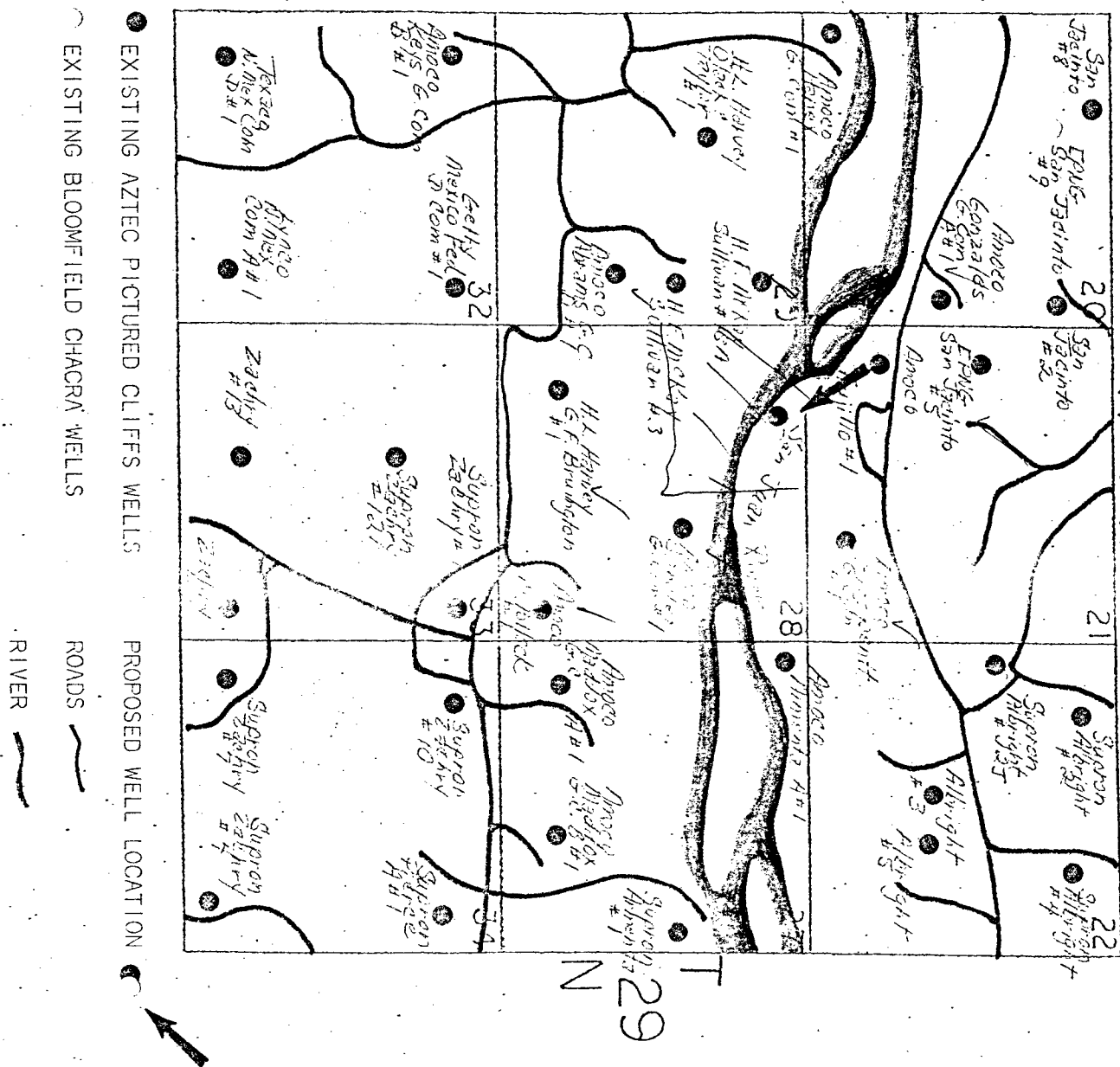
Registered Professional Engineer  
and Land Surveyor

Fred B. Kerr, Jr.

Certificate No.

3950







STATE OF NEW MEXICO  
ENERGY AND MINERALS DEPARTMENT

OIL CONSERVATION DIVISION  
AZTEC DISTRICT OFFICE

1000 RIO BRAZOS ROAD  
AZTEC, NEW MEXICO 87410  
(505) 334-6178

OIL CONSERVATION DIVISION  
BOX 2088  
SANTA FE, NEW MEXICO 87501

DATE 4-3-81

RE: Proposed MC \_\_\_\_\_  
Proposed DHC \_\_\_\_\_  
Proposed NSL α \_\_\_\_\_  
Proposed SWD \_\_\_\_\_  
Proposed WFX \_\_\_\_\_  
Proposed PMX \_\_\_\_\_

Gentlemen:

I have examined the application dated 3-26-81  
for the Almora Anderson Gas Co. A#1 C-28-29N-10W  
Operator Lease and Well No. Unit, S-T-R

and my recommendations are as follows:

Approve  
\_\_\_\_\_  
\_\_\_\_\_  
\_\_\_\_\_  
\_\_\_\_\_  
\_\_\_\_\_

Yours truly,

Frank T. Chazy  
APR 20 1981  
OIL CONSERVATION DIVISION  
AZTEC DISTRICT OFFICE



**Amoco Production Company**

Petroleum Center Building  
501 Airport Drive  
Farmington, New Mexico 87401  
505-325-8841

R. W. Schroeder  
District Superintendent

March 25, 1981

Mr. Joe D. Ramey  
New Mexico Oil Conservation Division  
P. O. Box 2088  
Santa Fe, NM 87501

File: RWS-244-400.1

Dear Mr. Ramey:

Application for Unorthodox Location  
Anderson Gas Com "A" No. 1  
Dual Aztec Pictured Cliffs &  
Bloomfield Chacra  
San Juan County, New Mexico

Amoco Production Company hereby requests approval of our Anderson Gas Com "A" No. 1 at a location 670' FNL and 1450' FWL Section 28, T29N, T10W, San Juan County, New Mexico.

The attached Form C-102 illustrates the topographic problems encountered in selecting a suitable well site. The selected location is only 670' from the North line of Section 28.

A copy of this application is being sent to the offset operators; Supron Energy Corp., El Paso Natural Gas, Helen Loraine Harvey, Horace F. McKay, Jr., Texaco, and Lynco, with the request they furnish you a waiver of objection and return one copy of the same to me.


Yours very truly,

Original Signed by  
R. W. SCHROEDER

MDD/pbr  
Attachments

Lynco Oil Corporation hereby waives objection to Amoco's application for an unorthodox location as proposed above.

BY: Pat Ray  
Pat Ray Landman  
DATE: March 31, 1981



OIL CONSERVATION DIVISION  
SANTA FE



RECEIVED  
MAR 30 1981  
**Amoco Production Company**  
Petroleum Center Building  
501 Airport Drive  
Farmington, New Mexico 87401  
505-325-8841

R. W. Schroeder  
District Superintendent

March 25, 1981

Mr. Joe D. Ramey  
New Mexico Oil Conservation Division  
P. O. Box 2088  
Santa Fe, NM 87501

File: RWS-244-400.1

Dear Mr. Ramey:

Application for Unorthodox Location  
Anderson Gas Com "A" No. 1  
Dual Aztec Pictured Cliffs &  
Bloomfield Chacra  
San Juan County, New Mexico

Amoco Production Company hereby requests approval of our Anderson Gas Com "A" No. 1 at a location 670' FNL and 1450' FWL Section 28, T29N, T10W, San Juan County, New Mexico.

The attached Form C-102 illustrates the topographic problems encountered in selecting a suitable well site. The selected location is only 670' from the North line of Section 28.

A copy of this application is being sent to the offset operators; Supron Energy Corp., El Paso Natural Gas, Helen Loraine Harvey, Horace F. McKay, Jr., Texaco, and Lynco, with the request they furnish you a waiver of objection and return one copy of the same to me.

Yours very truly,

Original Signed By  
R. W. SCHROEDER

MDD/pbr  
Attachments

Helen L. Harvey hereby waives objection to Amoco's application for an unorthodox location as proposed above.

BY: Helen L. Harvey

DATE: March 27, 1981





APR 08 1981  
OIL CONSERVATION DIVISION  
SANTA FE

**Amoco Production Company**

Petroleum Center Building  
501 Airport Drive  
Farmington, New Mexico 87401  
505-325-8841

R. W. Schroeder  
District Superintendent

March 25, 1981

Mr. Joe D. Ramey  
New Mexico Oil Conservation Division  
P. O. Box 2088  
Santa Fe, NM 87501

File: RWS-244-400.1

Dear Mr. Ramey:

Application for Unorthodox Location  
Anderson Gas Com "A" No. 1  
Dual Aztec Pictured Cliffs &  
Bloomfield Chacra  
San Juan County, New Mexico

Amoco Production Company hereby requests approval of our Anderson Gas Com "A" No. 1 at a location 670' FNL and 1450' FWL Section 28, T29N, T10W, San Juan County, New Mexico.

The attached Form C-102 illustrates the topographic problems encountered in selecting a suitable well site. The selected location is only 670' from the North line of Section 28.

A copy of this application is being sent to the offset operators; Supron Energy Corp., El Paso Natural Gas, Helen Loraine Harvey, Horace F. McKay, Jr., Texaco, and Lynco, with the request they furnish you a waiver of objection and return one copy of the same to me.

Yours very truly,

Original Signed By  
R. W. SCHROEDER

MDD/pbr  
Attachments

HORACE F. MCKAY JR hereby waives objection to Amoco's application for an unorthodox location as proposed above.

BY:

Horace F. McKay Jr

DATE:

Mar. 25 1981



R. W. Schroeder  
District Superintendent



**Amoco Production Company**

Petroleum Center Building  
501 Airport Drive  
Farmington, New Mexico 87401  
505-325-8841

March 25, 1981

Mr. Joe D. Ramey  
New Mexico Oil Conservation Division  
P. O. Box 2088  
Santa Fe, NM 87501

File: RWS-244-400.1

Dear Mr. Ramey:

Application for Unorthodox Location  
Anderson Gas Com "A" No. 1  
Dual Aztec Pictured Cliffs &  
Bloomfield Chacra  
San Juan County, New Mexico

Amoco Production Company hereby requests approval of our Anderson Gas Com "A" No. 1 at a location 670' FNL and 1450' FWL Section 28, T29N, T10W, San Juan County, New Mexico.

The attached Form C-102 illustrates the topographic problems encountered in selecting a suitable well site. The selected location is only 670' from the North line of Section 28.

A copy of this application is being sent to the offset operators; Supron Energy Corp., El Paso Natural Gas, Helen Loraine Harvey, Horace F. McKay, Jr., Texaco, and Lynco, with the request they furnish you a waiver of objection and return one copy of the same to me.

Yours very truly,

Original Signed By  
R. W. SCHROEDER

MDD/pbr  
Attachments

El Paso Natural Gas Company hereby waives objection to Amoco's application for an unorthodox location as proposed above.

BY: John A. Allen -Regional Land Manager

DATE: 3-27-81



R. W. Schroeder  
District Superintendent

March 25, 1981

Mr. Joe D. Ramey  
New Mexico Oil Conservation Division  
P. O. Box 2088  
Santa Fe, NM 87501

File: RWS-244-400.1

Dear Mr. Ramey:

Application for Unorthodox Location  
Anderson Gas Com "A" No. 1  
Dual Aztec Pictured Cliffs &  
Bloomfield Chacra  
San Juan County, New Mexico

Amoco Production Company hereby requests approval of our Anderson Gas Com "A" No. 1 at a location 670' FNL and 1450' FWL Section 28, T29N, T10W, San Juan County, New Mexico.

The attached Form C-102 illustrates the topographic problems encountered in selecting a suitable well site. The selected location is only 670' from the North line of Section 28.

A copy of this application is being sent to the offset operators; Supron Energy Corp., El Paso Natural Gas, Helen Loraine Harvey, Horace F. McKay, Jr., Texaco, and Lynco, with the request they furnish you a waiver of objection and return one copy of the same to me.

Yours very truly,

Original Signed By  
R. W. SCHROEDER

MDD/pbr  
Attachments



Supron Energy Corporation hereby waives objection to Amoco's application for an unorthodox location as proposed above.


BY: Supron Energy Corporation

DATE: 3/25/81

Amoco Production Company

Petroleum Center Building  
501 Airport Drive  
Farmington, New Mexico 87401  
505-325-8841





**Amoco Production Company**

Petroleum Center Building  
501 Airport Drive  
Farmington, New Mexico 87401  
505-325-8841

R. W. Schroeder  
District Superintendent

March 25, 1981

Mr. Joe D. Ramey  
New Mexico Oil Conservation Division  
P. O. Box 2088  
Santa Fe, NM 87501

File: RWS-244-400.1

Dear Mr. Ramey:

Application for Unorthodox Location  
Anderson Gas Com "A" No. 1  
Dual Aztec Pictured Cliffs &  
Bloomfield Chacra  
San Juan County, New Mexico

Amoco Production Company hereby requests approval of our Anderson Gas Com "A" No. 1 at a location 670' FNL and 1450' FWL Section 28, T29N, T10W, San Juan County, New Mexico.

The attached Form C-102 illustrates the topographic problems encountered in selecting a suitable well site. The selected location is only 670' from the North line of Section 28.

A copy of this application is being sent to the offset operators; Supron Energy Corp., El Paso Natural Gas, Helen Loraine Harvey, Horace F. McKay, Jr., Texaco, and Lynco, with the request they furnish you a waiver of objection and return one copy of the same to me.

Yours very truly,

Original Signed By  
**R. W. SCHROEDER**

MDD/pbr  
Attachments

TEXACO INC. hereby waives objection to Amoco's application for an unorthodox location as proposed above.

BY: C H Kne

DATE: 4/14/81