


hsl - 1347



REGIONAL OFFICE  
MIDLAND, TEXAS 79701



P. O. BOX 4067  
1509 WEST WALL STREET

TEL. 915-684-5584  
TWX. 910-895-5324

March 26, 1981

NSL-1347  
Rule 3 R1670  
4-19-81

Energy and Minerals Department  
Oil Conservation Commission  
P.O. Box 2088  
Santa Fe, New Mexico 87501

Attention: Mr. Joe D. Ramey

Gentlemen:

Sun Texas Company respectfully request administrative approval for a non-standard Blinebry gas well location to dual complete Boyd No. 2-Y in the Drinkard gas cap and in the Blinebry gas zones. This well is located in Unit H, 2210' from the north line and 990' from the east line of Section 23, T-22-S, R-37-E, Lea County, New Mexico.

This well has been TA'D since 1973 with last production from the Drinkard oil zone. This Well's Blinebry completion will be a replacement well for Boyd Well No. 2 located in Unit H, 2310' from the north line and 990' from the east line of Section 23, T-22-S, R-37-E, Lea County, New Mexico.

The offset operators are being notified by certified mail of the application to complete this well as a non-standard location. If you as an offset operator have no objection to this application, you are requested to execute the attached waiver and forward a copy to the Oil Conservation Commission, P.O. Box 2088, Santa Fe, New Mexico 87501, and return one copy to this office.

The offset operators to this lease are:

J. H. Hendrix Corp. 525 Midland Tower, Midland, Texas 79701  
Phillips, 4001 Penbrook, Phillips Bldg., Odessa, Texas 79762  
Union Texas, 1300 Wilco Bldg., Midland, Texas 79701  
Samedan, 900 Wall Towers East, Midland, Texas 79701  
Gulf Oil, Box 1150, Midland, Texas 79701

Old Drinkard  
well

Yours very truly,

SUN TEXAS COMPANY

David Keneipp-L7

David Keneipp

Regional Administrative Supervisor

LF/aew



A DIVISION OF SUN OIL COMPANY (DELAWARE)

WAIVER

Energy & Minerals Department  
Oil Conservation Commission  
P.O. Box 2088  
Santa Fe, New Mexico 87501

Attention: Mr. Joe D. Ramey

This is to advise that the undersigned has been given due notice that Sun Texas Company has made application for a non-standard location for Boyd, Well No. 2-Y, in the Blinebry gas Pool.

We hereby waive any objection to the granting of this application for the above well which will be located:

Boyd Well No. 2-Y, 2210' FNL & 990' FEL.  
Section 23, T-22-S, R-37-E, Lea County,  
New Mexico.

Company \_\_\_\_\_

By \_\_\_\_\_

Date \_\_\_\_\_

SANTA FE, NEW MEXICO  
APPLICATION FOR MULTIPLE COMPLETION

Form C-107  
5-1-61

Operator <b>Sun Texas Company</b>		County <b>Lea</b>	Date <b>2-11-81</b>
Address <b>P. O. Box 4067, Midland, Texas 79704</b>		Lease <b>Boyd</b>	Well No. <b>2-Y</b>
Location of Well <b>H</b>	Section <b>23</b>	Township <b>22-S</b>	Range <b>37-E</b>

1. Has the New Mexico Oil Conservation Commission heretofore authorized the multiple completion of a well in these same pools or in the same zones within one mile of the subject well? YES ☒ NO ☐

2. If answer is yes, identify one such instance: Order No. \_\_\_\_\_; Operator Lease, and Well No.: Sun Texas Company, Elliott B-15 Well No. 4

3. The following facts are submitted:	Upper Zone	Intermediate Zone	Lower Zone
a. Name of Pool and Formation	<b>Blinebry</b>		<b>Drinkard</b>
b. Top and Bottom of Pay Section (Perforations)	<b>5392'-5540'</b>		<b>6223'-6301'</b>
c. Type of production (Oil or Gas)	<b>Gas</b>		<b>Gas</b>
d. Method of Production (Flowing or Artificial Lift)	<b>Flowing</b>		<b>Flowing</b>

4. The following are attached. (Please check YES or NO)

- | Yes                                 | No                       |   |
|-------------------------------------|--------------------------|---|
| <input checked="" type="checkbox"/> | <input type="checkbox"/> | a. Diagrammatic Sketch of the Multiple Completion, showing all casing strings, including diameters and setting depths, centralizers and/or turbolizers and location thereof, quantities used and top of cement, perforated intervals, tubing strings, including diameters and setting depth, location and type of packers and side door chokes, and such other information as may be pertinent. |
| <input checked="" type="checkbox"/> | <input type="checkbox"/> | b. Plat showing the location of all wells on applicant's lease, all offset wells on offset leases, and the names and addresses of operators of all leases offsetting applicant's lease.   |
| <input checked="" type="checkbox"/> | <input type="checkbox"/> | c. Waivers consenting to such multiple completion from each offset operator, or in lieu thereof, evidence that said offset operators have been furnished copies of the application.   |
| <input checked="" type="checkbox"/> | <input type="checkbox"/> | d. Electrical log of the well or other acceptable log with tops and bottoms of producing zones and intervals of perforation indicated thereon. (If such log is not available at the time application is filed it shall be submitted as provided by Rule 112-A.)   |

5. List all offset operators to the lease on which this well is located together with their correct mailing address.

J. H. Hendrix Corp., 525 Midland Tower, Midland, Texas 79701

Phillips, 4001 Penbrook, Phillips Bldg., Odessa, Texas 79762

Union Texas, 1300 Wilco Bldg., Midland, Texas 79701

Samedan, 900 Wall Towers East, Midland, Texas 79701

Gulf, Box 1150, Midland, Texas 79701

**\*MAILED TO SANTA FE**

6. Were all operators listed in Item 5 above notified and furnished a copy of this application? YES ☒ NO ☐ . If answer is yes, give date of such notification 2-11-81

CERTIFICATE: I, the undersigned, state that I am the Reg. Operations Supt. of the Sun Texas Company (company), and that I am authorized by said company to make this report; and that this report was prepared under my supervision and direction and that the facts stated therein are true, correct and complete to the best of my knowledge.

R. J. O'Neal - h7  
R. J. O'Neal      Signature

*\*Should waivers from all offset operators not accompany an application for administrative approval, the New Mexico Oil Conservation Commission will hold the application for a period of twenty (20) days from date of receipt by the Commission's Santa Fe office. If, after said twenty-day period, no protest nor request for hearing is received by the Santa Fe office, the application will then be processed.*

NOTE: If the proposed multiple completion will result in an unorthodox well location and/or a non-standard proration unit in one or more of the producing zones, then separate application for approval of the same should be filed simultaneously with this application.

Boyd L-1

T.A.

Surface

Sec 23 T-22-S R-37-E

LEA COUNTY

NEW MEXICO

13 3/8 - 32 # @ 1097' w/1200 SX

1139'

2300'  
CMT  
BTM

8 5/8" - 32 # @ 2404'  
w/450 SX

Completed 7-24-46

AC OH (6395-6454) w/13000 7-27-46

AC OH (6324-6351) w/2000 2-2-73

REP. Pumped 700 SX Between

8 5/8" & 5" CSG 2-20-73

T.A. 2-20-73

3040' Top  
post 9-75

Top prior 9-75  
4674'

6310' (Not holding)

5 1/2", 15.5 # @ 6324' w/400 SX

2 3/8" Tubing

5340'

Blueberry  
GAS  
Perfs

5540'

sliding  
sleeve

ON/OFF Tool

LokSet Packer

6223'

Drinkard  
GAS Perfs

6301'

6010'

6100'

6308'

**NEW MEXICO OIL CONSERVATION COMMISSION  
WELL LOCATION AND ACREAGE DEDICATION PLAT**

Form C-102  
Supersedes C-128  
Effective 1-1-65

All distances must be from the outer boundaries of the Section.

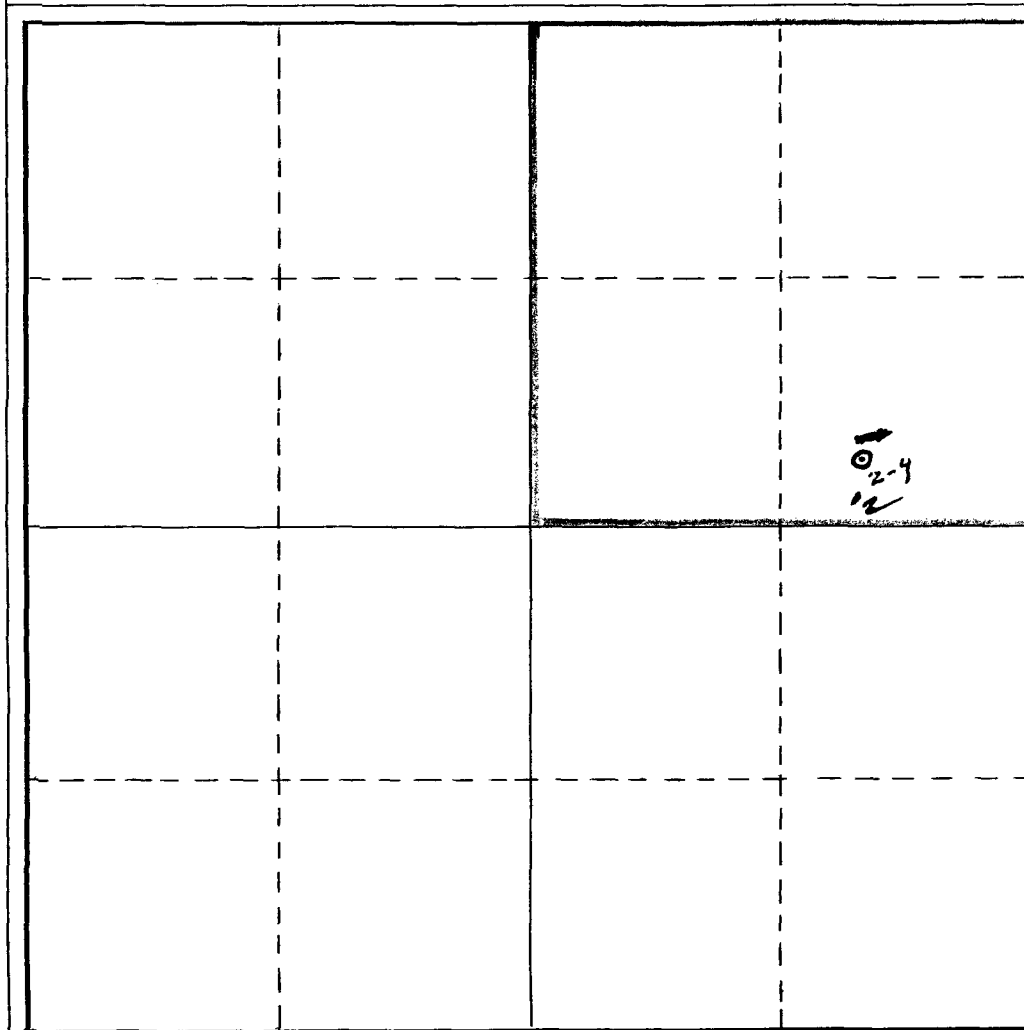
Operator <b>SUN TEXAS COMPANY</b>			Lease <b>BOYD</b>		Well No. <b>2-Y</b>
Unit Letter <b>H</b>	Section <b>23</b>	Township <b>22-S</b>	Range <b>37-E</b>	County <b>LEA</b>	
Actual Footage Location of Well: <b>2210</b> feet from the <b>NORTH</b> line and <b>990</b> feet from the <b>EAST</b> line					
Ground Level Elev. <b>3329</b>	Producing Formation <b>BLINEBRY GAS</b>		Pool <b>BLINEBRY</b>		Dedicated Acreage: <b>160</b> Acres

1. Outline the acreage dedicated to the subject well by colored pencil or hachure marks on the plat below.
2. If more than one lease is dedicated to the well, outline each and identify the ownership thereof (both as to working interest and royalty).
3. If more than one lease of different ownership is dedicated to the well, have the interests of all owners been consolidated by communitization, unitization, force-pooling, etc?

☐ Yes    ☐ No    If answer is "yes," type of consolidation \_\_\_\_\_

If answer is "no," list the owners and tract descriptions which have actually been consolidated. (Use reverse side of this form if necessary.) \_\_\_\_\_

No allowable will be assigned to the well until all interests have been consolidated (by communitization, unitization, forced-pooling, or otherwise) or until a non-standard unit, eliminating such interests, has been approved by the Commission.



**CERTIFICATION**

*I hereby certify that the information contained herein is true and complete to the best of my knowledge and belief.*

Name **L F Fisher**

Position **SR PRODUCTION**

Company **SUN TEXAS COMPANY**

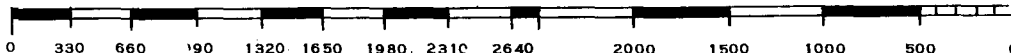
Date **3-26-81**

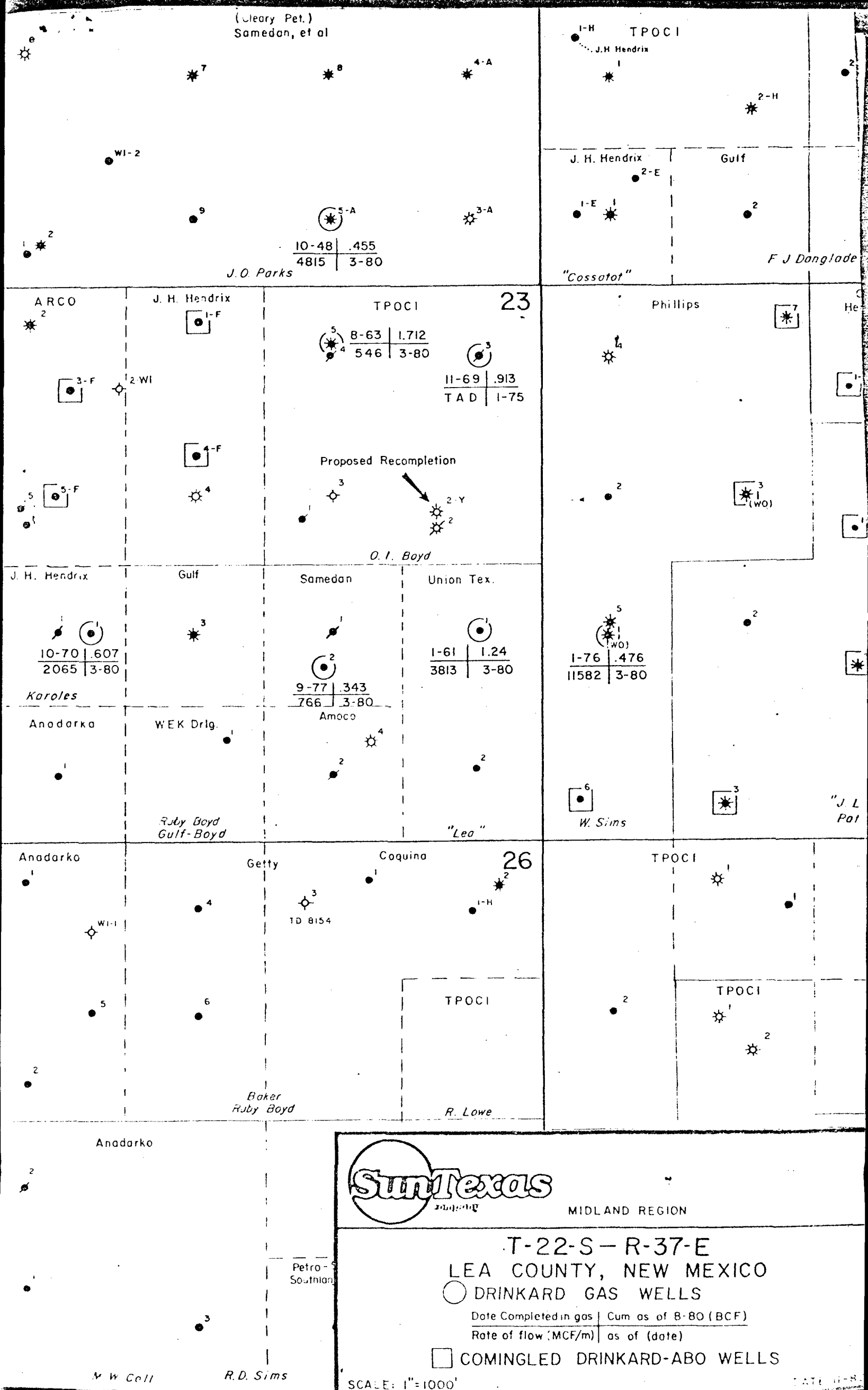
*I hereby certify that the well location shown on this plat was plotted from field notes of actual surveys made by me or under my supervision, and that the same is true and correct to the best of my knowledge and belief.*


Date Surveyed \_\_\_\_\_

Registered Professional Engineer and/or Land Surveyor

Certificate No. \_\_\_\_\_







File

hsl - 1347

Energy & Minerals Department  
Oil Conservation Commission  
P.O. Box 2088  
Santa Fe, New Mexico 87501

Attention: Mr. Joe D. Ramey

This is to advise that the undersigned has been given due notice that Sun Texas Company has made application for a non-standard location for Boyd, Well No. 2-Y, in the Blinbry gas Pool.

We hereby waive any objection to the granting of this application for the above well which will be located:


Boyd Well No. 2-Y, 2210' FNL & 990' FEL.  
Section 23, T-22-S, R-37-E, Lea County,  
New Mexico.

Company PHILLIPS PETROLEUM COMPANY

By G. R. Smith G. R. Smith  
Director, Reservoir Engineering

Date April 10, 1981

WAIVER



Energy & Minerals Department  
Oil Conservation Commission  
P.O. Box 2088  
Santa Fe, New Mexico 87501

Attention: Mr. Joe D. Ramey

This is to advise that the undersigned has been given due notice that Sun Texas Company has made application for a non-standard location for Boyd, Well No. 2-Y, in the Blinebry gas Pool.

We hereby waive any objection to the granting of this application for the above well which will be located:

Boyd Well No. 2-Y, 2210' FNL & 990' FEL.  
Section 23, T-22-S, R-37-E, Lea County,  
New Mexico.

Company Gulf Oil Corporation

By *C. F. Kalteyer*, C. F. Kalteyer

Chief Proration Engineer

Date April 3, 1981

RECEIVED  
APR 2 1981  
OIL CONSERVATION DIVISION  
SANTA FE

WAIVER

Energy & Minerals Department  
Oil Conservation Commission  
P.O. Box 2088  
Santa Fe, New Mexico 87501

Attention: Mr. Joe D. Ramey


This is to advise that the undersigned has been given due notice that Sun Texas Company has made application for a non-standard location for Boyd, Well No. 2-Y, in the Blinebry gas Pool.

We hereby waive any objection to the granting of this application for the above well which will be located:

Boyd Well No. 2-Y, 2210' FNL & 990' FEL.  
Section 23, T-22-S, R-37-E, Lea County,  
New Mexico.

Company Samedan Oil Corp  
By Jan C. Shott  
Date 4-2-81

WAIVER



Energy & Minerals Department  
Oil Conservation Commission  
P.O. Box 2088  
Santa Fe, New Mexico 87501

Attention: Mr. Joe D. Ramey

This is to advise that the undersigned has been given due notice that Sun Texas Company has made application for a non-standard location for Boyd, Well No. 2-Y, in the Blinebry gas Pool.

We hereby waive any objection to the granting of this application for the above well which will be located:

Boyd Well No. 2-Y, 2210' FNL & 990' FEL.  
Section 23, T-22-S, R-37-E, Lea County,  
New Mexico.

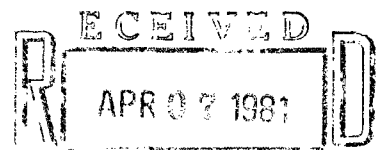
Company John H. Hendrix Corp  
By Ken H. Westbrock  
Date 1-13-81



## Union Texas Petroleum Corporation

1300 Wilco Building  
Midland, Texas 79701

April 3, 1981



OIL CONSERVATION DIVISION  
SANTA FE

Energy and Minerals Department  
Oil Conservation Commission  
P. O. Box 2028  
Santa Fe, New Mexico 87501

Attention: Mr. Joe D. Ramey

Dear Mr. Ramsey:

Enclosed please find the application for a non-standard location for  
Boyd, Well No. 2-Y, in the Blinebry Gas Pool.

I have approved and am returning the application as was requested.

Very truly yours,

A handwritten signature in cursive script that reads 'John A. Freeman'.

John A. Freeman  
District Production Manager

JAF:cm1

Enclosure

WAIVER

Energy & Minerals Department  
Oil Conservation Commission  
P.O. Box 2088  
Santa Fe, New Mexico 87501

Attention: Mr. Joe D. Ramey

This is to advise that the undersigned has been given due notice that Sun Texas Company has made application for a non-standard location for Boyd, Well No. 2-Y, in the Blinebry gas Pool.

We hereby waive any objection to the granting of this application for the above well which will be located:

Boyd Well No. 2-Y, 2210' FNL & 990' FEL.  
Section 23, T-22-S, R-37-E, Lea County,  
New Mexico.

Company Union Texas Petroleum Corp.  
By John A. Freeman  
Date 4-3-81