




February 23, 1981



Joe D. Ramey (3)
New Mexico Oil Conservation Division
P. O. Box 2088
Santa Fe, NM 87501

File: HDM-5-WF

Dear Mr. Ramey:

Application for Unorthodox Location
Totah Vista Gas Com No. 1E
Basin Dakota Field
San Juan County, New Mexico

~~4239~~
~~4327~~
NSL-1373
Rule 3 R1670
6-15-81
or waiver from
Pioneer

Amoco Production Company hereby requests approval of our Totah Vista Gas Com No. 1E at a location 2,145' FNL and 705' FWL, Section 22, T29N, R13W.

The attached Form C-102 illustrates the topographic problems encountered in selecting a suitable location. The selected location is 85' less than the standard 790' setback.

A copy of this application is being sent to the offset operator, Tenneco, with the request they furnish you a waiver of objection and return one copy of same to me.

Yours very truly,

Vinton D. Pierce

VDP/bmk

cc: Tenneco Oil
Box 3249
Englewood, CO 80155

Frank Chavez
New Mexico Oil Conservation Division
1000 Rio Brazos Rd.
Aztec, NM 87410

Tenneco Oil hereby waives objection to Amoco's application for an unorthodox location as proposed above.

By: _____

Date: _____

DG309

OIL CONSERVATION DIVISION

P. O. BOX 2088

SANTA FE, NEW MEXICO 87501

RECEIVED

FEB 26 1981

Form C-107
Revised 10-1-78STATE OF NEW MEXICO
ENERGY AND MINERALS DEPARTMENT

All distances must be from the outer boundaries of the Section.

Operator AMOCO PRODUCTION COMPANY			Lease TOTAH VISTA GAS CCM			OIL CONSERVATION DIVISION SANTA FE		Well No. 1E
Unit Letter E	Section 22	Township 29N	Range 13W	County San Juan				
Actual Footage Location of Well: 2145 feet from the North line and 705 feet from the West line								
Ground Level Elev. 5284	Producing Formation Dakota		Pool Basin Dakota			Dedicated Acreage 320 Acres		

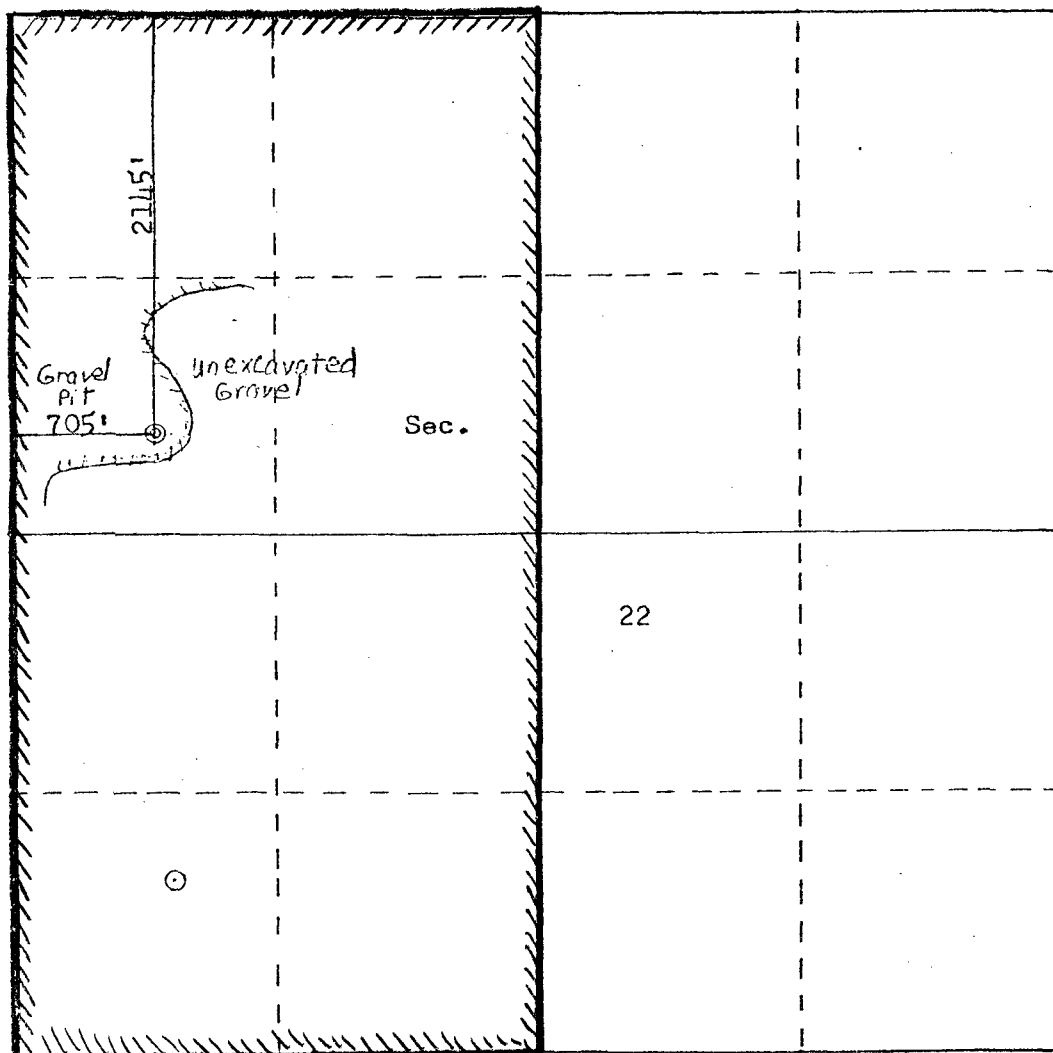
1. Outline the acreage dedicated to the subject well by colored pencil or hachure marks on the plat below.
2. If more than one lease is dedicated to the well, outline each and identify the ownership thereof (both as to working interest and royalty).
3. If more than one lease of different ownership is dedicated to the well, have the interests of all owners been consolidated by communitization, unitization, force-pooling, etc?

☒ Yes ☐ No If answer is "yes," type of consolidation Communitization and Forced Pooling.

Order No. R-2643, dated 1-29-64

If answer is "no," list the owners and tract descriptions which have actually been consolidated. (Use reverse side of this form if necessary.)

No allowable will be assigned to the well until all interests have been consolidated (by communitization, unitization, forced-pooling, or otherwise) or until a non-standard unit, eliminating such interests, has been approved by the Commission.



Scale: 1"=1000'

CERTIFICATION

I hereby certify that the information contained herein is true and complete to the best of my knowledge and belief.

Wayne L. Peterson

Name

W. L. PETERSON

Position

DISTRICT ENGINEER

Company

AMOCO PRODUCTION COMPANY

Date

1-30-81

I hereby certify that the well location shown on this plat was plotted from field notes of actual surveys made by me or under my supervision, and that the same is true and correct to the best of my knowledge and belief.

Date Surveyed

January 28, 1981

Registered Professional Engineer
and Land Surveyor*Fred B. Kest Jr.*
Fred B. Kest Jr.

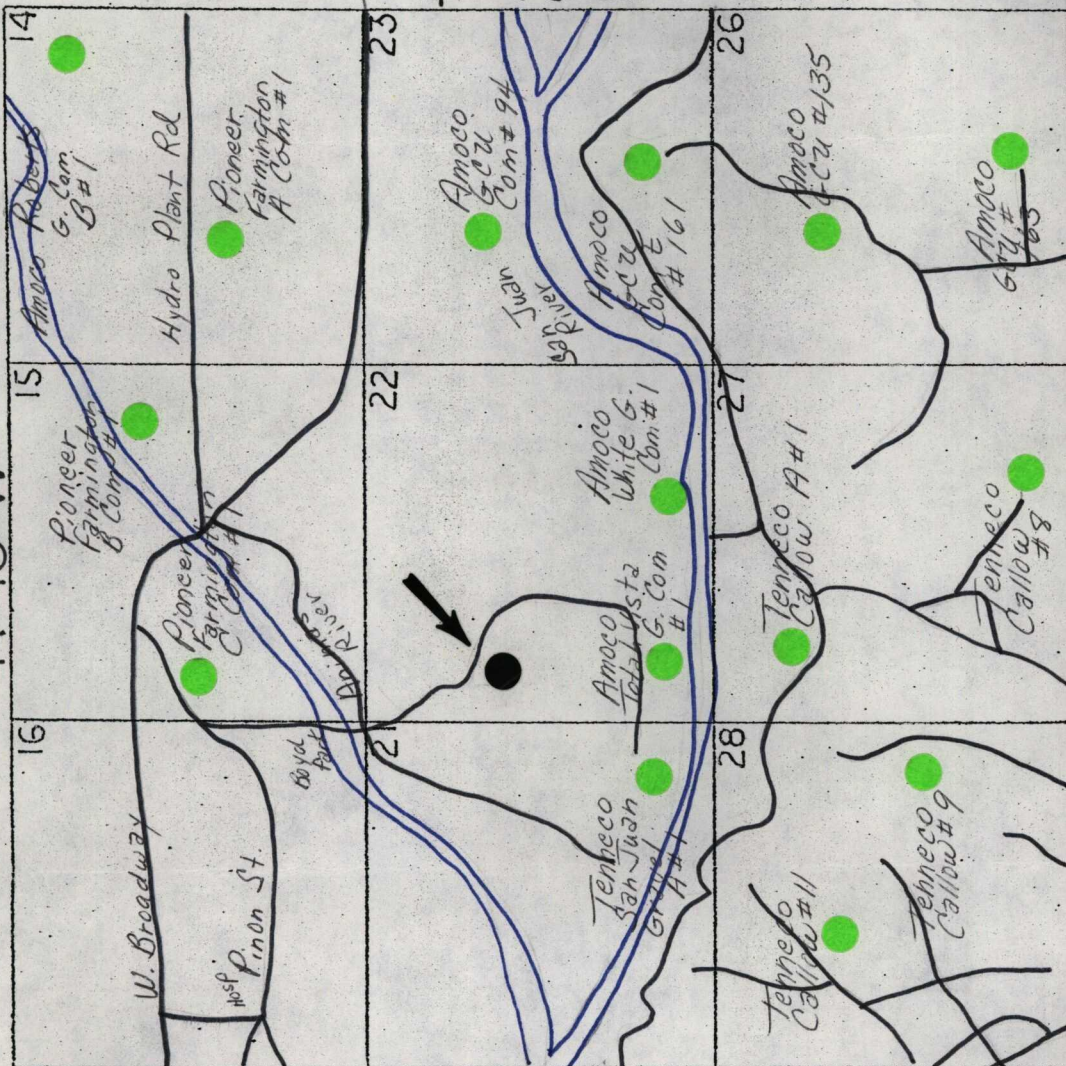
Certificate No.

39502 WARR, JR.

TOTAH VISTA GAS COM #1E

R 13 W

T 29 N




EXISTING BASIN DAKOTA WELLS
ROADS

PROPOSED WELL LOCATION



May 22, 1981



Amoco Production Company

Denver Region
Amoco Building
17th & Broadway
Denver, Colorado 80202
303-830-4040

CERTIFIED

Joe D. Ramey (3)
New Mexico Oil Conservation Division
P. O. Box 2088
Santa Fe, NM 87501

File: HDM-75-WF

Dear Mr. Ramey:

Application for Unorthodox Location
Totah Vista Gas Com No. 1E
Basin Dakota Field
San Juan County, New Mexico

In accordance with my conversation with Mr. R. L. Stamets we are requesting, by copy of this letter in certified mail, additional waivers for an unorthodox location for Amoco's Totah Vista Gas Com No. 1E located 2,145' FNL and 705' FWL, Section 22, T29N, R13W.

We ask that the operators listed below furnish you one copy of this waiver and return one copy to me.

Yours very truly,

Vinton D. Pierce

VDP/ds

cc: Pioneer Production Co.
Box 2542
Amarillo, TX 79105

Michael Harrel
661 E. 7th
Durango, CO

We hereby waive objection to Amoco's application for an unorthodox location as proposed above.

Company: Pioneer Production Corporation
By: John W. Gochring
Date: 5-29-81

EA702



STATE OF NEW MEXICO
ENERGY AND MINERALS DEPARTMENT
OIL CONSERVATION DIVISION

BRUCE KING
GOVERNOR
LARRY KEHOE
SECRETARY

May 6, 1981

POST OFFICE BOX 2088
STATE LAND OFFICE BUILDING
SANTA FE, NEW MEXICO 87501
(505) 827-2434

Amoco Production Company
Amoco Building
17th & Broadway
Denver, Colorado 80202

Attn: Vinton Pierce

Re: Application for Non-Standard
Location: Totah Vista Gas Com
Well No. 1E, Sec. 22, T-29-N,
R-13-W, San Juan County, New Mexico

We may not process the subject application for non-standard location until the required information or plats checked below (is) (are) submitted.

- ☐ A plat must be submitted clearly showing the ownership of the offsetting leases.
- ☒ A statement must be submitted that offset owners have been notified of the application by certified mail.
- ☐ A plat must be submitted fully identifying the topography necessitating the non-standard location.
- ☒ Other: Our original notice on this request indicated that Pioneer Production Co. appeared to be an offset operator requiring notice as well as whoever owned the SE/4 of Sec. 16. No additional information has been received on this application and I have been unable to reach you by phone.

Very truly yours,

R. L. STAMETS
Technical Support Chief

RLS/dr



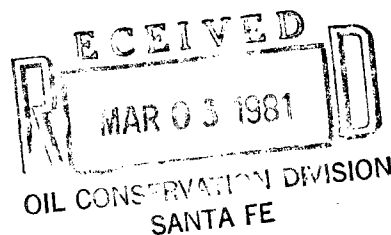
STATE OF NEW MEXICO
ENERGY AND MINERALS DEPARTMENT
OIL CONSERVATION DIVISION
AZTEC DISTRICT OFFICE

1000 RIO BRAZOS ROAD
AZTEC, NEW MEXICO 87410
(505) 334-6178

OIL CONSERVATION DIVISION
BOX 2088
SANTA FE, NEW MEXICO 87501

DATE 3-3-81

RE: Proposed MC _____
Proposed DHC _____
Proposed NSL x _____
Proposed SWD _____
Proposed WFX _____
Proposed PMX _____



1373

Gentlemen:

I have examined the application dated 2-25-81
for the Amoco Santa Vista San Com #1E E-22-29-13
Operator Lease and Well No. Unit, S-T-R

and my recommendations are as follows:

Approve

Yours truly,

Frank S. Lang

Tenneco Oil
Exploration and Production
A Tenneco Company

Rocky Mountain Division

P.O. Box 3249
Englewood, Colorado 80155
(303) 740-4800

Delivery Address:
6061 South Willow Drive
Englewood, Colorado



March 2, 1981

Amoco Production Company
Denver Region
Amoco Building
17th & Broadway
Denver, Colorado 80202

Attention: Vinton D. Pierce

Re: Application for Unorthodox Location
Totah Vista Gas Com No. 1E
Basin Dakota Field
San Juan County, New Mexico

Gentlemen:

Tenneco Oil Company has no objection to the drilling of the captioned well on the proposed unorthodoxed location.

Very truly yours,

TENNECO OIL COMPANY

R. J. Gibb
Petroleum Engineering Supervisor

RJG:es

Attachment



ENERGY AND MINERALS DEPARTMENT
OIL CONSERVATION DIVISION

February 26, 1981

BRUCE KING
GOVERNOR

LARRY KEHOE
SECRETARY

POST OFFICE BOX 2088
STATE LAND OFFICE BUILDING
SANTA FE, NEW MEXICO 87501
(505) 827-2434

Amoco Production Company
Amoco Building
17th & Broadway
Denver, Colorado 80202

Re: Application for Non-Standard
Location: Totah Vista Gas Com
No. 1E, Sec. 22, T-29-N, R-13-W,
San Juan County, New Mexico

We may not process the subject application for non-standard location until the required information or plats checked below (is)(are) submitted.

- ☐ A plat must be submitted clearly showing the ownership of the offsetting leases.
- ☒ A statement must be submitted that offset owners have been notified of the application by certified mail.
- ☐ A plat must be submitted fully identifying the topography necessitating the non-standard location.
- ☒ Other: From the plat submitted Pioneer Production Co. also appears to be an offset operator. Further, the owner in the SE/4 of Sec. 16, if any, must be notified.

Very truly yours,

R. L. STAMETS
Technical Support Chief

RLS/dr



February 23, 1981

Amoco Production Company

Denver Region
Amoco Building
17th & Broadway
Denver, Colorado 80202
303-830-4040

Joe D. Ramey (3)
New Mexico Oil Conservation Division
P. O. Box 2088
Santa Fe, NM 87501

File: HDM-5-WF

Dear Mr. Ramey:

Application for Unorthodox Location
Totah Vista Gas Com No. 1E
Basin Dakota Field
San Juan County, New Mexico

Amoco Production Company hereby requests approval of our Totah Vista Gas Com No. 1E at a location 2,145' FNL and 705' FWL, Section 22, T29N, R13W.

The attached Form C-102 illustrates the topographic problems encountered in selecting a suitable location. The selected location is 85' less than the standard 790' setback.

A copy of this application is being sent to the offset operator, Tenneco, with the request they furnish you a waiver of objection and return one copy of same to me.

Yours very truly,

VDP/bmk

cc: Tenneco Oil
Box 3249
Englewood, CO 80155

Frank Chavez
New Mexico Oil Conservation Division
1000 Rio Brazos Rd.
Aztec, NM 87410

Tenneco Oil hereby waives objection to Amoco's application for an unorthodox location as proposed above.

By:

Date: 3/2/81

DG309