



Chevron U.S.A. Inc.
P. O. Box 1660, Midland, TX 79702

Production Department
Mid-Continent Division



August 17, 1981

*Amund
NSL 1401*

Exception to Statewide Spacing Rule
Maljamar (Grayburg) Unit No. 80
Maljamar (Grayburg) Field
Federal Lease No. LC059576
Lea County, New Mexico

State of New Mexico
Oil Conservation Commission
P. O. Box 2088
Santa Fe, New Mexico 87501

*inside location
no sig sets*

Gentlemen:

The Ryder Scott Oil Company has advised us that the Anadarko Production Company has taken over the operation of leases offsetting the above subject well.

As stated in our letter of July 31, 1981, we proposed an unorthodox location 1350' FEL and 2610' FSL of Section 10, T17S, R32E. The New Mexico Archaeological Services, Inc. made an archaeological reconnaissance of this location and encountered some cultural resources. They recommended the location be moved to 1650' FEL and 2610' FSL of Section 10, T17S, R32E. The location has been restaked as recommended.

As an offset operator, the Anadarko Production Company will be notified by registered mail of our intent to drill at this location.

If additional information is required, please contact Mr. B. R. Graham at the letterhead address or at (915) 684-4441 collect.

Yours very truly,

J. L. Rowland
J. L. Rowland
Division Manager

BRG:ac
Attachment

CONTINENTAL

5

CHEVRON

4

CIMA CAPITAN

CHEVRON TO 4350'

CHEVRON

3

PHILLIPS

MALJAMAR (GRAYBURG) UNIT

CHEVRON OPERATOR

2

PHILLIPS

ARCO - TAYLOR

CHEVRON

HARRISON - FED.

ILES X FED

ARCO - FED.

PHILLIPS

MEX "A" ST

CHEVRON TO B/SAN AND.

PHILLIPS - ST

ANADARKO PROD.

ANADARKO PROD.

6 MITCHELL "B" FED

CHEVRON

8

CHEVRON

TA

9

TA

CHEVRON TO 4350'

TA

10

ANADARKO PROD

ANADARKO PROD

TEXACO

STATE

STATE

FED

MITCHELL "FED"

CONT'L

ILES FED.

CONT'L

ILES X FED. R-2

CHEVRON

TA

ANOCO

TA

ILES FED. R-3

CHEVRON TO B/LOVINGTON

A. C. TAYLOR, ET AL.

CHEVRON TO B/LOVINGTON

W. B. TRIMBLE

CONTINENTAL

17

CONTINENTAL

16

HUDSON & HUDSON

CHEVRON TO 4350'

CHEVRON TO B/LOVINGTON

CONTINENTAL

GRT. WESTERN

7

3

6

5

4

6B

8B

1X

2

76

77

71

72

73

7BX

STATE

17 S - 32 E

MALJAMAR GRAYBURG UNIT

LEA COUNTY, NEW MEXICO

SCALE: 1" = 2000'

INJECTION WELL

MITCHELL FED

14

13

12

11

10

9

8

7

6

5

4

3

2

1



STATE OF NEW MEXICO
ENERGY AND MINERALS DEPARTMENT
OIL CONSERVATION DIVISION

BRUCE KING
GOVERNOR

LARRY KEHOE
SECRETARY

August 25, 1981

POST OFFICE BOX 2088
STATE LAND OFFICE BUILDING
SANTA FE, NEW MEXICO 87501
(505) 827-2434

Chevron U.S.A.
P. O. Box 1660
Midland, Texas 79702

Attention: Mr. J. L. Rowland

Administrative Order NSL-1401

Gentlemen:

Reference is made to your application for a non-standard location for your Maljamar (Grayburg) Unit Well No. 80 to be located 1350 feet from the East line and 2610 feet from the South line of Section 10, Township 17 South, Range 32 East, NMPM, Maljamar (Grayburg) Field, Lea County, New Mexico.

By authority granted me under the provisions of Rule 104 F of the Division Rules and Regulations, the above-described unorthodox location is hereby approved.

Sincerely,

JOE D. RAMEY,
Director

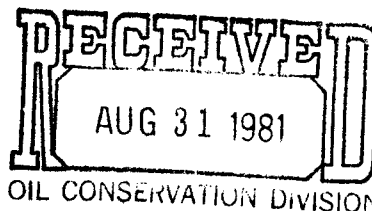
JDR/RLS/dr

cc: Oil Conservation Division - Hobbs
Oil & Gas Engineering Committee - Hobbs



Chevron U.S.A. Inc.
P. O. Box 1660, Midland, TX 79702

Production Department
Mid-Continent Division



August 12, 1981 SANTA FE

Maljamar (Grayburg) Unit No. 80
Maljamar (Grayburg) Field
Federal Lease No. LC 059576
Lea County, New Mexico

Anadarko Production Company
P. O. Box 2497
Midland, Texas 79702

Attention Mr. Dan Kernaghan

Gentlemen:

Chevron U.S.A. Inc. has requested administrative approval for an unorthodox location for the captioned well. Proposed location is 1650' FEL and 2610' FSL of Section 10, T17S, R32E. Reason for this request is to prevent waste by recovery of otherwise unrecoverable oil. We believe this can be achieved because of the previous 5-spot water-flood injection pattern.

If you have no objection to this unorthodox location, please indicate below and return one (1) copy of this letter to Chevron and mail one (1) copy to the New Mexico Oil Conservation Commission.

If additional information is required, please contact Mr. B. R. Graham at the letterhead address or at (915) 684-4441 collect.

Yours very truly,

J. L. Rowland / JR

J. L. Rowland
Division Manager

BRG:cn

APPROVED: ✓ DISAPPROVED: _____

ANADARKO PRODUCTION COMPANY

BY: *Scotty Clever*

DATE: 8/26/81



Chevron U.S.A. Inc.
P. O. Box 1660, Midland, TX 79702

NSL-1401
Rule 104 F
8-25-81

July 31, 1981

Production Department
Mid-Continent Division

Exception to Statewide Spacing Rule
Maljamar (Grayburg) Unit No. 80
Maljamar (Grayburg) Field
Federal Lease No. LC 059576
Lea County, New Mexico

State of New Mexico
Oil Conservation Commission
P. O. Box 2088
Santa Fe, New Mexico 87501

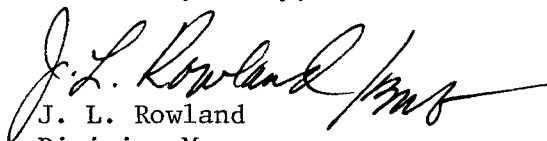
Gentlemen:

Chevron U.S.A. Inc. respectfully requests administrative approval for an unorthodox location for the captioned well. Propose location is 1350' FEL and 2610' FSL of Section 10, T-17S, R-32E. Reason for the unorthodox location is to prevent waste by recovery of otherwise unrecoverable oil. It is believed that this can be achieved because of the previous 5-Spot waterflood injection pattern.


As an offset operator, to the east of the quarter-quarter section, Ryder Scott Oil Co. will be notified by registered mail of our intent to drill at this location.

If additional information is required, please contact Mr. B. R. Graham at the letterhead address or at (915) 684-4441 collect.

Yours very truly,


J. L. Rowland
Division Manager

BRG:lb
Attachment



5

CHEVRON

ARCO OIG

4

CINA CAPITAL

CHEVRON TO 4380'

CHEVRON

3

PHILLIPS

2

PHILLIPS

MALJAMAR (GRAYBURG) UNIT
CHEVRON OPERATOR

PHILLIPS

MEX "A" ST.

WATERFLOOD ASSOCIATES

CHEVRON TO 4380'

TO S/SAN AND.

PHILLIPS - 37

STATE

STATE

RYDER SCOTT
OIL CO.

WATERFLOOD ASSOC.

TEXACO

CHEVRON

CHEVRON

TAYLOR

CHEVRON TO 4380'

CHEVRON TO 4380'

10

17

14

1

2

13

TAYLOR

TAYLOR

CHEVRON TO 4380'

80

16

24

2

22

21

CHEVRON TO S/LOVINGSTON

CHEVRON TO S/LOVINGSTON

GAT WESTERN

A.C. TAYLOR, ET AL.

CHEVRON TO S/LOVINGSTON

STATE

CHEVRON TO S/LOVINGSTON

CHEVRON TO S/LOVINGSTON

STATE

CHEVRON TO S/LOVINGSTON

CHEVRON TO S/LOVINGSTON

STATE

CONTINENTAL

CONTINENTAL

HUDSON & HUDSON

CHEVRON TO 4380'

CHEVRON TO S/LOVINGSTON

CONTINENTAL

GAT WESTERN

TAYLOR "C" TAYLOR "D"

78X

STATE

TAYLOR "C" TAYLOR "D"

78X

STATE

TAYLOR "C" TAYLOR "D"

78X

STATE

17 S - 32 E

MALJAMAR GRAYBURG UNIT
LEA COUNTY, NEW MEXICO

SCALE: 1" = 2000'

INJECTION WELL

MITCHELL FED

STATE

CONT'L

HUDSON - FED.

TEXACO

STATE

STATE

STATE

Chevron



Chevron U.S.A. Inc.
P. O. Box 1660, Midland, TX 79702

July 31, 1981

Production Department
Mid-Continent Division

Maljamar (Grayburg) Unit No. 80
Maljamar (Grayburg) Field
Federal Lease No. LC 059576
Lea County, New Mexico

Ryder Scott Oil Co.
1400 Hamilton Street
Wichita Falls, Texas 76301

Gentlemen:

Chevron U.S.A. Inc. has requested administrative approval for an unorthodox location for the captioned well. Proposed location is 1350' FEL and 2610' FSL of Section 10, T-17S, R-32E. Reason for this request is to prevent waste by recovery of otherwise unrecoverable oil. We believe this can be achieved because of the previous 5-Spot waterflood injection pattern.

If you have no objection to this unorthodox location, please indicate below and return one (1) copy of this letter to Chevron and mail one (1) copy to the New Mexico Oil Conservation Commission.

If additional information is required, please contact Mr. B. R. Graham at the letterhead address or at (915) 684-4441 collect.

Yours very truly,


J. L. Rowland
Division Manager

BRG:1b
Attachment

APPROVED: _____ DISAPPROVED: _____

BY: _____

DATE: _____