

SUPRON ENERGY CORPORATION

POST OFFICE BOX 808

FARMINGTON, NEW MEXICO 87401

October 1, 1981

NSL - 1444 NSP - 1769
Rule 2 R5353
Waivers in
Hold for Aztec approval
10-25-81

Energy and Minerals Department
Oil Conservation Division
P.O. Box 2088
Santa Fe, New Mexico 87501


Attention: Mr. Joe D. Ramey

It is respectfully requested that Supron Energy Corporation be granted administrative approval to drill the F-33-24-7 No. 1 well in the Escrito Gallup formation, in a non-standard location due to topographical reasons. *Associated Pool*

This proposed well would be located 520 feet from the North line and 1760 feet from the East line of Section 33, Township 24 North, Range 7 West, N.M.P.M., Rio Arriba County, New Mexico.

Attached are the following copies:

1. C-102 "Acreage Dedication Plat"
2. Offset Operator's plat
3. Blow-up of topographical section
4. Letters to offset operator's



SUPRON ENERGY CORPORATION

Rudy D. Motto
Rudy D. Motto

Area Superintendent

RDM:bjs
Attachments

cc: Haskell Fleetwood
Oil Conservation Division - Aztec

All distances must be from the outer boundaries of the Section.

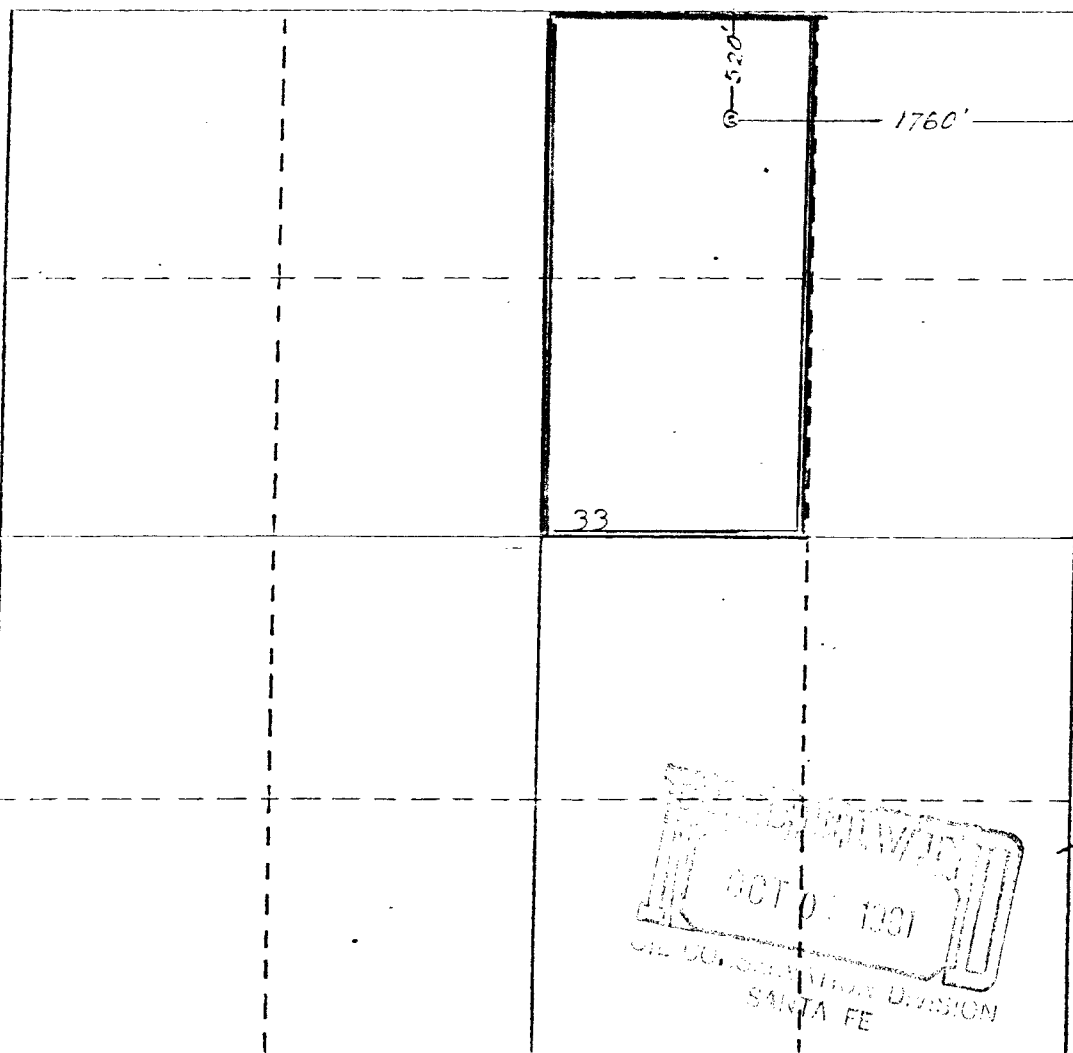
Operator SUPRON ENERGY CORPORATION			Lease F-33-24-7		Well No. #1
Unit Letter B	Section 33	Township 24 NORTH	Range 7 WEST	County RIO ARriba	
Actual Footage Location of Well:					
520 feet from the		NORTH	line and	1760	feet from the EAST line
Ground Level Elev. 7216	Producing Formation Gallup		Pool Escrito Extension		Dedicated Acreage: W$\frac{1}{2}$ of NE$\frac{1}{4}$ 80.00 Acres

1. Outline the acreage dedicated to the subject well by colored pencil or hatchure marks on the plat below.
2. If more than one lease is dedicated to the well, outline each and identify the ownership thereof (both as to working interest and royalty).
3. If more than one lease of different ownership is dedicated to the well, have the interests of all owners been consolidated by communitization, unitization, force-pooling, etc?

☐ Yes ☐ No If answer is "yes," type of consolidation _____

If answer is "no," list the owners and tract descriptions which have actually been consolidated. (Use reverse side of this form if necessary.) _____

No allowable will be assigned to the well until all interests have been consolidated (by communitization, unitization, forced-pooling, or otherwise) or until a non-standard unit, eliminating such interests, has been approved by the Division



CERTIFICATION

I hereby certify that the information contained herein is true and complete to the best of my knowledge and belief.

Rudy D. Motto
Name

Rudy D. Motto

Position

Area Superintendent

Company

SUPRON ENERGY CORPORATION

Date

August 7, 1981

I hereby certify that the well location shown on this plat was plotted from field notes of actual surveys made by me or under my supervision, and that the same are true and correct to the best of my knowledge and belief.

Michael Daly
Date **August 7, 1981**

Registered Professional Engineer
and/or Land Surveyor

Michael Daly

Certificate No.

5992

RECEIVED
OCT 01 1981
OIL & GAS SURVEY DIVISION
SANTA FE

SUPRON ENERGY CORPORATION
POST OFFICE BOX 808
FARMINGTON, NEW MEXICO 87401

September 9, 1981

Dugan Production Corp.
P.O. Box 208
Farmington, New Mexico 87401

Gentlemen:


Supron Energy Corporation proposes to drill their F-33-24-7 No. 1 well in the Gallup formation, located in Section 33, Township 24 North, Range 7 West, N.M.P.M., Rio Arriba County, New Mexico. This well can not be drilled anywhere in this drilling unit in a standard location due to the topography.

Our records indicate that you are the owner and operator of acreage which adjoins this drilling unit. If you have no objections to this proposed non-standard location, we would appreciate your signing the attached two (2) copies of this letter and returning same to this office.

Your prompt consideration of this will be greatly appreciated.

Sincerely yours,

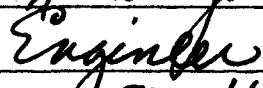
SUPRON ENERGY CORPORATION


Rudy D. Motto
Area Superintendent

RDM:bt

This above non-standard location well is hereby approved.

BY: 

TITLE: 

DATE: 

Return To

SEP 15 REC'D

SUPRON ENERGY CORPORATION
POST OFFICE BOX 808
FARMINGTON, NEW MEXICO 87401

September 9, 1981

BCO, INC.

~~Beco, Inc.~~
135 Grant
Santa Fe, New Mexico 87501

Gentlemen:

Supron Energy Corporation proposes to drill their F-33-24-7 No. 1 well in the Gallup formation, located in Section 33, Township 24 North, Range 7 West, N.M.P.M., Rio Arriba County, New Mexico. This well can not be drilled anywhere in this drilling unit in a standard location due to the topography.

Our records indicate that you are the owner and operator of acreage which adjoins this drilling unit. If you have no objections to this proposed non-standard location, we would appreciate your signing the attached two (2) copies of this letter and returning same to this office.

Your prompt consideration of this will be greatly appreciated.

Sincerely yours,

SUPRON ENERGY CORPORATION

Rudy D. Motto
Rudy D. Motto
Area Superintendent

RDM:bt

This above non-standard location well is hereby approved.

BY: Harry R. Byrd
TITLE: President
DATE: 9-14-81



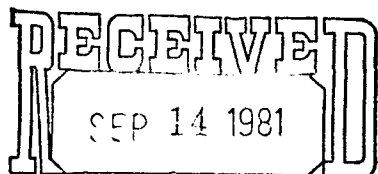
CLAIM CHECK
NO.
039035

☐ HOLD

DATE
9-14
1ST NOTICE

2ND NOTICE

RETURN



B C O, INC.



September 9, 1981

Adobe Oil
1100 Western
United Life Building
Midland, TX 79701

Gentlemen:


Supron Energy Corporation proposes to drill their F-33-24-7 No. 1 well in the Gallup formation, located in Section 33, Township 24 North, Range 7 West, N.M.P.M., Rio Arriba County, New Mexico. This well can not be drilled anywhere in this drilling unit in a standard location due to the topography.

Our records indicate that you are the owner and operator of acreage which adjoins this drilling unit. If you have no objections to this proposed non-standard location, we would appreciate your signing the attached two (2) copies of this letter and returning same to this office.

Your prompt consideration will be greatly appreciated.

Sincerely yours,

SUPRON ENERGY CORPORATION



Rudy D. Motto
Area Superintendent


RDM:kms

This above non-standard location well is hereby approved.

BY: _____

TITLE: _____

DATE: _____



F-33-24-7 No. 1

PS Form 3811, Jan. 1978

SENDER: Complete items 1, 2, and 3.
Add your address in the "RETURN TO" space on reverse.

1. The following service is requested (check one.)
☐ Show to whom and date delivered.....¢
☐ Show to whom, date and address of delivery.....¢
☐ RESTRICTED DELIVERY
 Show to whom and date delivered.....¢
☐ RESTRICTED DELIVERY.
 Show to whom, date, and address of delivery \$.....¢

(CONSULT POSTMASTER FOR FEES)

2. ARTICLE ADDRESSED TO:
 Adobe Oil
 1100 Western, United Life Bldg.
 Midland, TX 79701

3. ARTICLE DESCRIPTION:
 REGISTERED NO. CERTIFIED NO. INSURED NO.
 P21 7086601

(Always obtain signature of addressee or agent)

I have received the article described above.
 SIGNATURE ☐ Addressee ☒ Authorized agent

4. DATE OF DELIVERY
 9-14-81

5. ADDRESS (Complete only if requested)

6. UNABLE TO DELIVER BECAUSE:

CLERK'S INITIALS

RETURN-RECEIPT, REGISTERED, INSURED AND CERTIFIED MAIL

SEP 14 1981

SEP 16 REC'D

September 9, 1981

Grace Petroleum
3 Park Central
Suite 200
1515 Arapahoe
Denver, Colorado 80202

Gentlemen:

Supron Energy Corporation proposes to drill their F-33-24-7 No. 1 well in the Gallup formation, located in Section 33, Township 24 North, Range 7 West, N.M.P.M., Rio Arriba County, New Mexico. This well can not be drilled anywhere in this drilling unit in a standard location due to the topography.

Our records indicate that you are the owner and operator of acreage which adjoins this drilling unit. If you have no objections to this proposed non-standard location, we would appreciate your signing the attached two (2) copies of this letter and returning same to this office.

Your prompt consideration of this will be greatly appreciated.

Sincerely yours,

SUPRON ENERGY CORPORATION

Rudy D. Motto
Area Superintendent

RDM:bt

This above non-standard location
well is hereby approved.

BY: R. L. McHenry

TITLE: Ass't. Vice President

DATE: 9-14-81

SUPRON ENERGY CORPORATION

POST OFFICE BOX 808
FARMINGTON, NEW MEXICO 87401

September 9, 1981

Bryon Oil Industries
Walsh Engineering Corporation
P. O. Box 254
Farmington, New Mexico 87401

Gentlemen:


Supron Energy Corporation proposes to drill their F-33-24-7 No. 1 well in the Gallup formation, located in Section 33, Township 24 North, Range 7 West, N.M.P.M., Rio Arriba County, New Mexico. This well can not be drilled anywhere in this drilling unit in a standard location due to the topography.

Our records indicate that you are the owner and operator of acreage which adjoins this drilling unit. If you have no objections to this proposed non-standard location, we would appreciate your signing the attached two (2) copies of this letter and returning same to this office.

Your prompt consideration will be greatly appreciated.

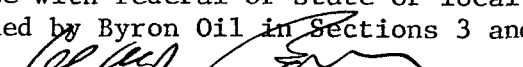
Sincerely yours,

SUPRON ENERGY CORPORATION



Rudy D. Motto
Area Superintendent

RDM:kms

This above non-standard location well is hereby approved, subject to and conditioned upon Supron Energy's agreement to approve any such non-standard locations in accordance with federal or state or local regulations insofar as it pertains to any acreage owned by Byron Oil in Sections 3 and 4, T23N, R7W, Rio Arriba County, New Mexico
BY: 

TITLE: President

DATE: 9/17/81

The above agreement and conditions are hereby approved.

BY: _____

TITLE: _____

DATE: _____

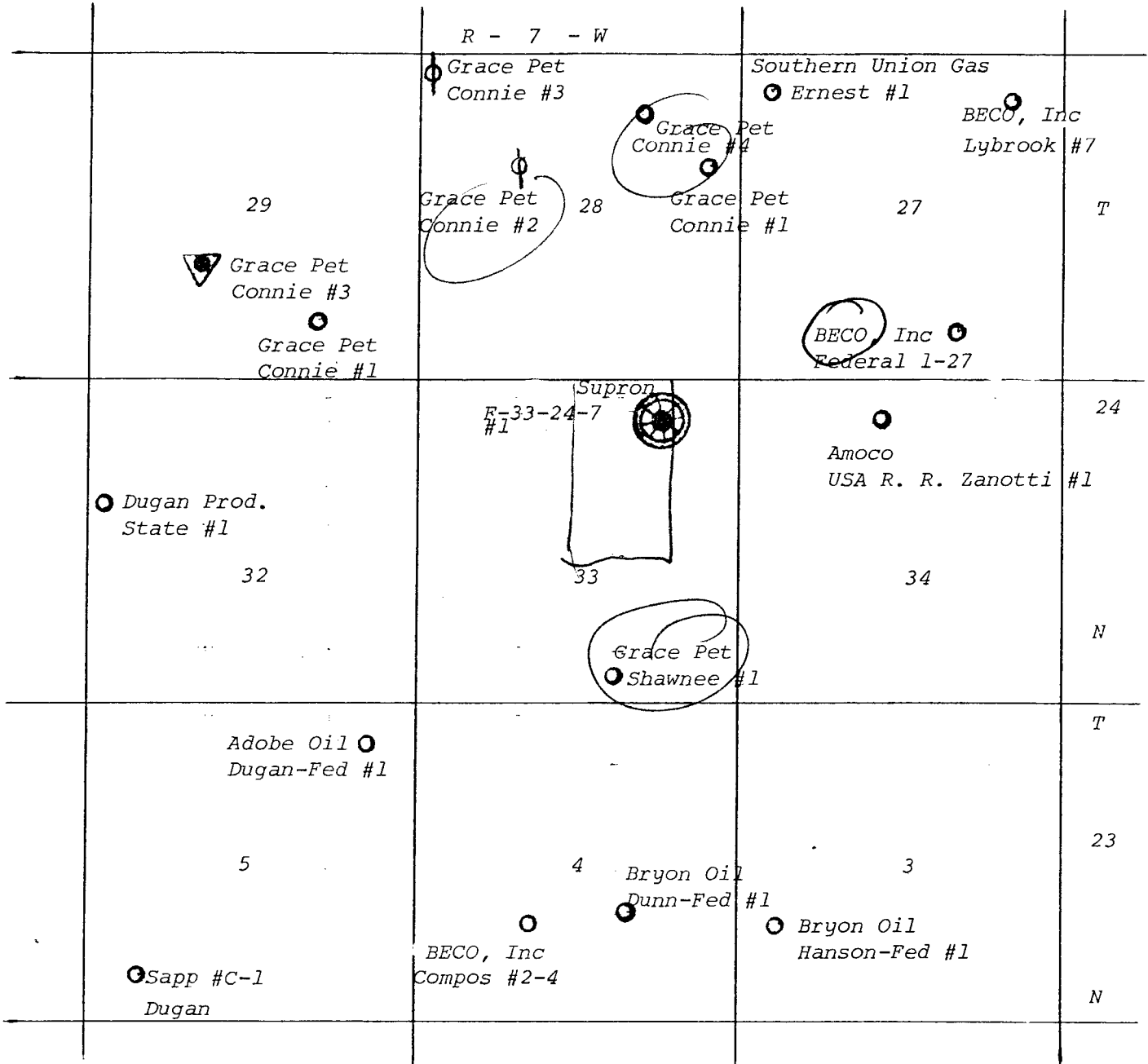
This agreement by Byron Oil is not valid unless signed by an authorized representative of Supron Energy Corporation.

OFFSET OPERATOR'S PLAT

SUPRON ENERGY CORPORATION

WELL: F-33-24-7 No. 1

LOCATION: 520 feet from the North line and 1760 feet from the East line of Section 33, Township 24 North, Range 7 West, N.M.P.M., Rio Arriba County, New Mexico



Proposed Gallup Non-Standard Completion



Gallup



Gallup - Dakota



P & A

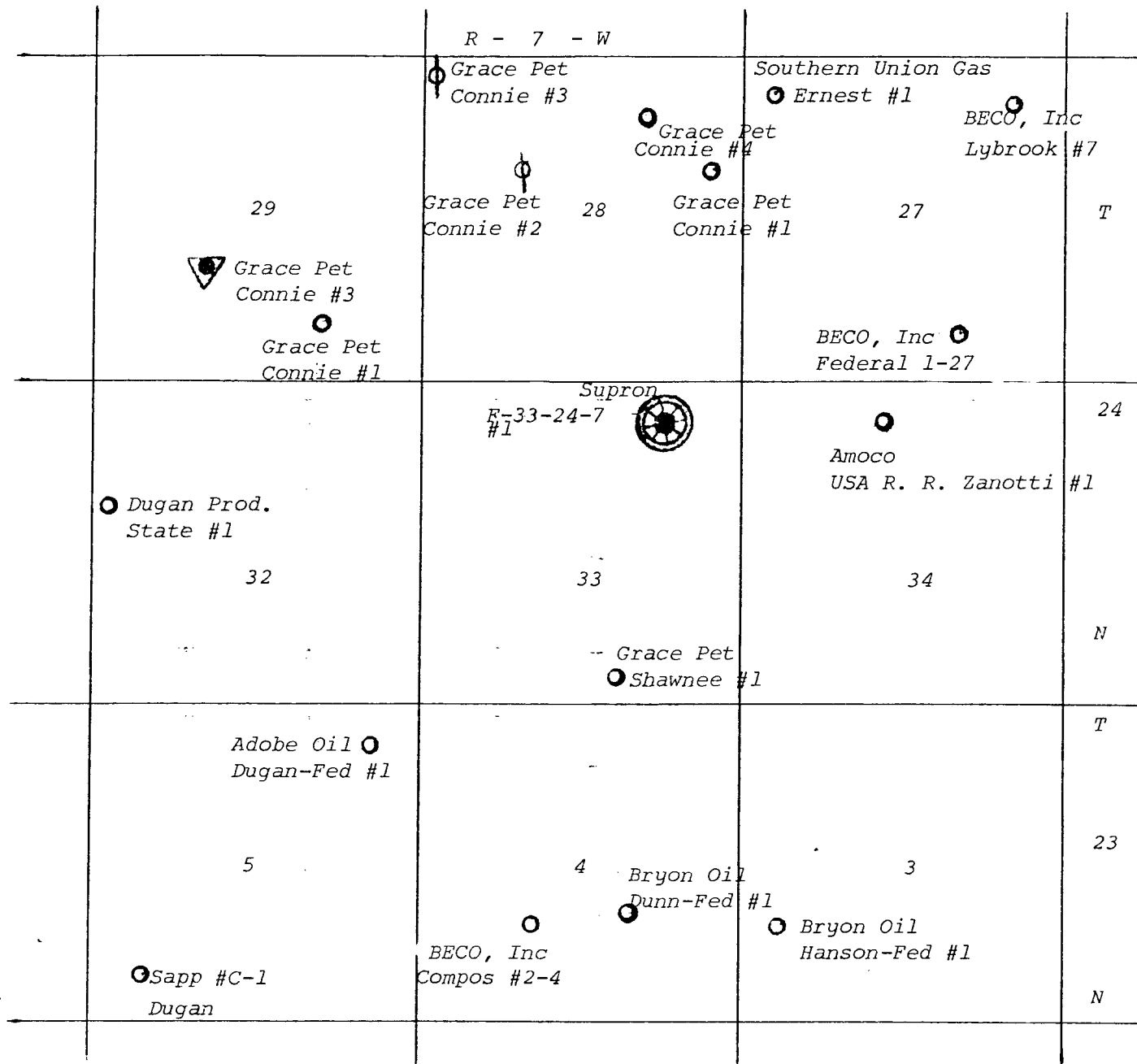


OFFSET OPERATOR'S PLAT

SUPRON ENERGY CORPORATION

WELL: F-33-24-7 No. 1

LOCATION: 520 feet from the North line and 1760 feet from the East line of Section 33, Township 24 North, Range 7 West, N.M.P.M., Rio Arriba County, New Mexico



Proposed Gallup Non-Standard Completion



Gallup

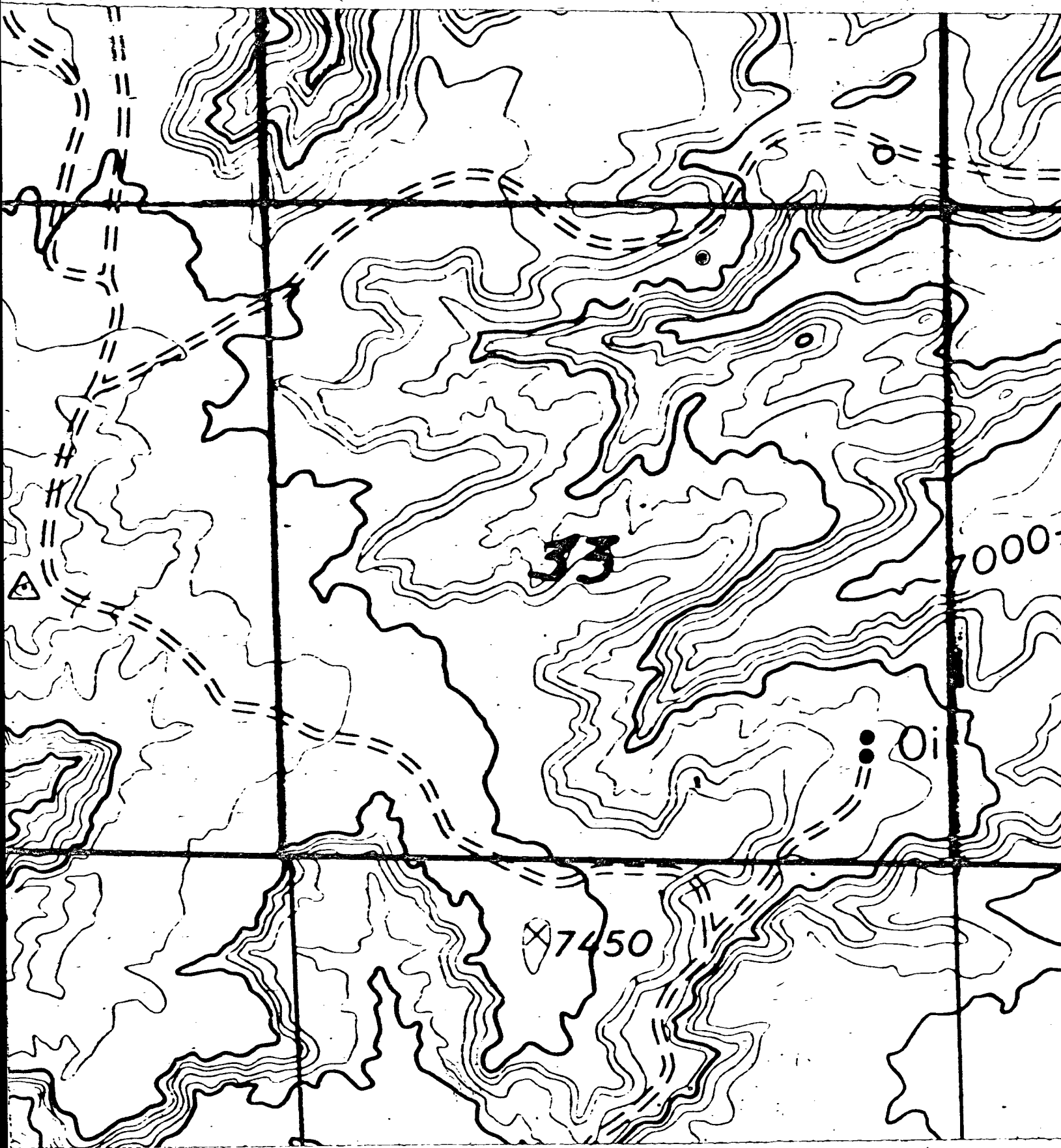


Gallup - Dakota



P & A

6610-1031
DECEMBER 1961
SANTA FE



OCT 05 1981
OIL CONSERVATION DIVISION
SANTA FE