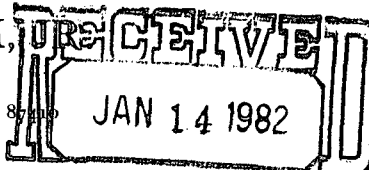


334-6003

F. P. CRUM, JR.

P. O. BOX 400
AZTEC, NEW MEXICO 87510



CONSULTANT GEOLOGIST
DRILLING & COMPLETION
LEASE MANAGEMENT

OIL CONSERVATION DIVISION
SANTA FE

NSL-1473
Rule 104 F
2-3-82

January 12, 1982

Mr. Joe D. Ramey, Division Director
Energy and Minerals Department
Oil Conservation Division
P. O. Box 2088
Santa Fe, New Mexico 87501

Re: DEPCO, INC.

Request Non-Standard Drill Site Approval

MKL #16R - proposed Pictured Cliffs/Chacra dual

Unit O Section 5 - T26N-R7W

Rio Arriba County, New Mexico

Dear Sir:

As provided in Rule 104-F; DEPCO, INC. is requesting an exception to the location requirement of Rule 104-C II (b) for the above captioned well to be located 1250' from the South line and 1530' from the East line of Section 5.

The reason for this request for a non-standard location is the extreme topography that exists, making it impossible to construct a standard drill site: i.e. 600' vertical cliff, rockfall, pipeline and a one-half mile wide wash.

The attached copy of a U.S.G.S. topo map shows the general situation. Also attached is evidence of notification of the above off set operator of the proposed well as per regulation.

We would appreciate a reply at your earliest convenience.

Very truly yours,

F. P. Crum, Jr.
F. P. Crum, Jr. agent

DEPCO, INC.

FPCJR/lg
Attachments

All distances must be from the outer boundaries of the Section

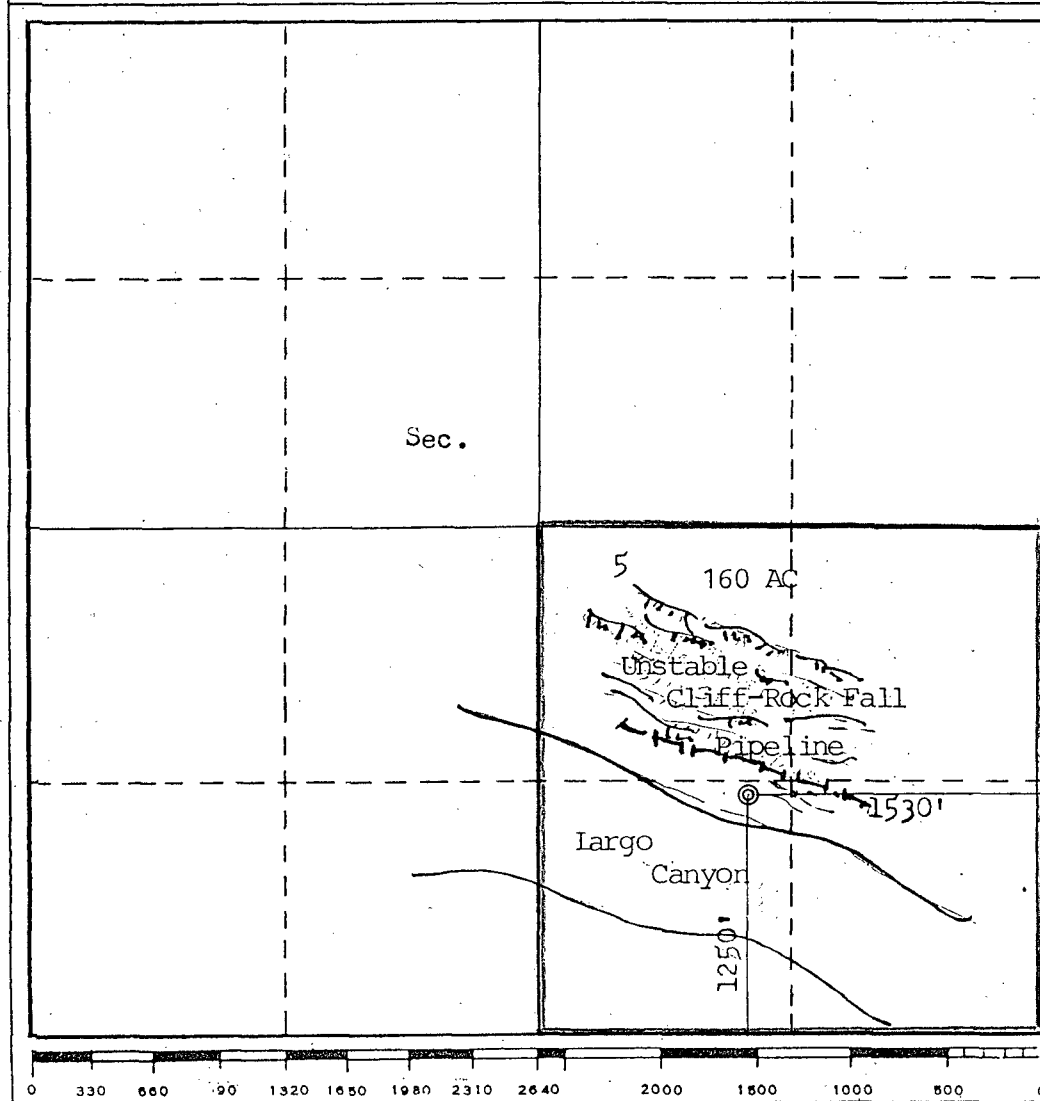
Operator DEPCO, INCORPORATED			Lease MKL			Well No. 168		
Unit Letter 0	Section 5	Township 26N	Range 7W	County OIL CONSERVATION DIVISION Rio Arriba				
Actual Footage Location of Well: 1250 feet from the South line and 1530 feet from the East line								
Ground Level Elev. 6054	Producing Formation Chacra			Pool Otero			Dedicated Acreage: 160 Acres	

1. Outline the acreage dedicated to the subject well by colored pencil or hachure marks on the plat below.
2. If more than one lease is dedicated to the well, outline each and identify the ownership thereof (both as to working interest and royalty).
3. If more than one lease of different ownership is dedicated to the well, have the interests of all owners been consolidated by communitization, unitization, force-pooling, etc?

☐ Yes ☐ No If answer is "yes," type of consolidation _____

If answer is "no," list the owners and tract descriptions which have actually been consolidated. (Use reverse side of this form if necessary.) _____

No allowable will be assigned to the well until all interests have been consolidated (by communitization, unitization, forced-pooling, or otherwise) or until a non-standard unit, eliminating such interests, has been approved by the Commission.



CERTIFICATION

I hereby certify that the information contained herein is true and complete to the best of my knowledge and belief.

F. P. Crum, Jr.

Name
F. P. Crum, Jr.

Position
Agent

Company
DEPCO, INC.

Date
1-11-82

I hereby certify that the well location shown on this plat was plotted from field notes of actual surveys made by me or under my supervision, and that the same is true and correct to the best of my knowledge and belief.

Date Surveyed

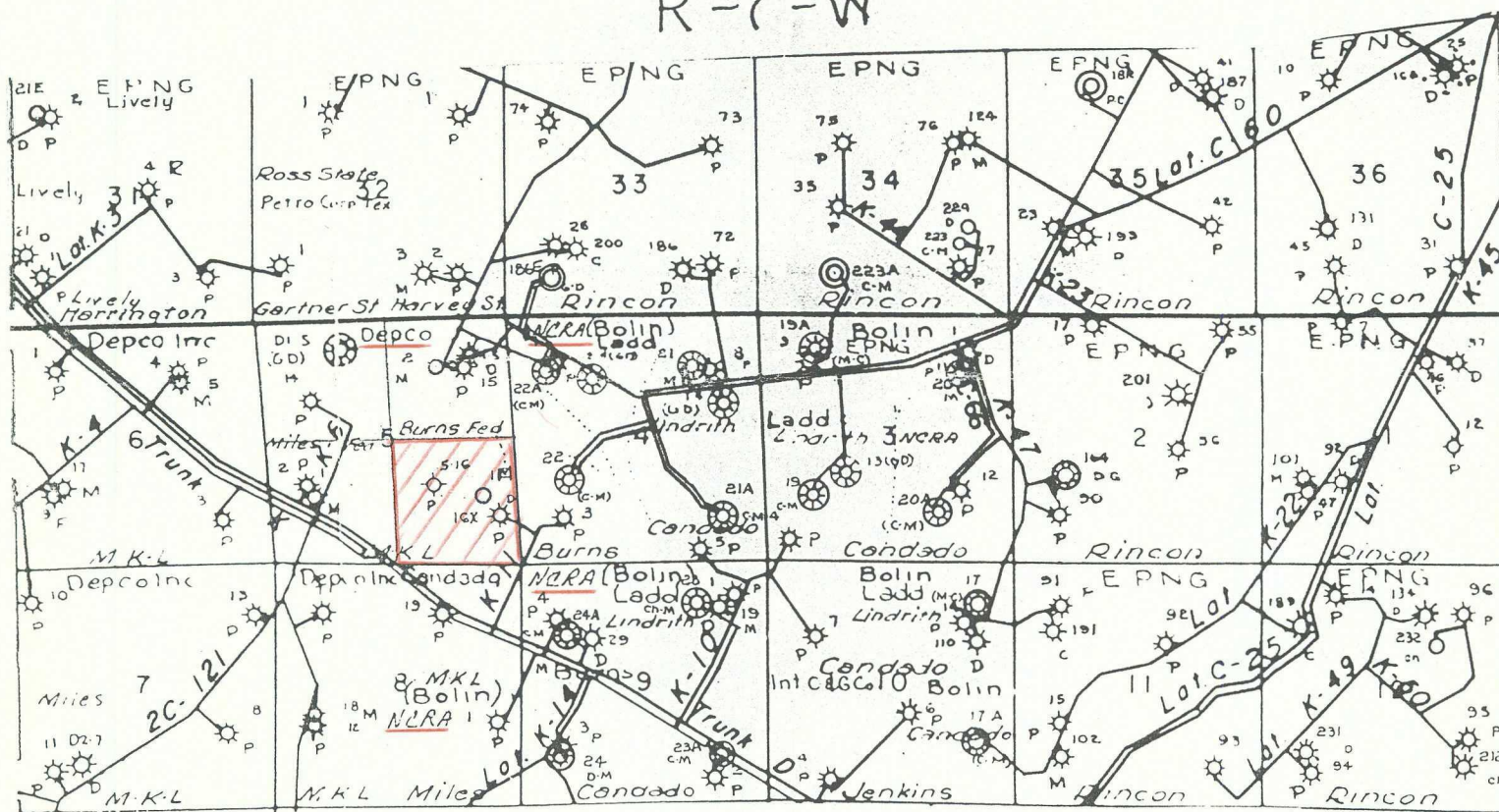
January 11, 1982
Registered Professional Engineer
and/or Land Surveyor

Fred B. Kerr Jr.
Fred B. Kerr Jr.

Certificate No.

3950

R-7-W



RIO ARRIBA COUNTY, NEW MEXICO

DEPCO, INC.

Proposed MKL #16R

THE PURPOSE OF THIS PLAT IS SOLELY TO IDENTIFY OFF-SET OPERATORS OF
Pictured Cliffs - Chacra PRODUCTION TO THE BEST OF OUR KNOW-
 LEDGE, AS PER RULE 104-F, AND IN NO WAY IMPLIES NOR REPRESENTS TOTAL
 ACREAGE, INTERESTS/RIGHTS THAT MAY BE HELD BY SAID OFF-SET OPERATOR.

P 324 526 885

RECEIPT FOR CERTIFIED MAIL

NO INSURANCE COVERAGE PROVIDED—
NOT FOR INTERNATIONAL MAIL
(See Reverse)

SENT TO	
Nat Coop Ref Assn	
STREET AND NO	
2215 Welcott St	
P.O. STATE AND ZIP CODE	
Newelland 2079701	

POSTAGE		\$ 2.00	
CONSULT POSTMASTER FOR FEES	CERTIFIED FEE	75	
	SPECIAL DELIVERY	c	
	RESTRICTED DELIVERY	c	
	OPTIONAL SERVICES	SHOW TO WHOM AND DATE DELIVERED	60
		SHOW TO WHOM, DATE, AND ADDRESS OF DELIVERY	c
		SHOW TO WHOM AND DATE DELIVERED WITH RESTRICTED DELIVERY	c
		SHOW TO WHOM, DATE AND ADDRESS OF DELIVERY WITH RESTRICTED DELIVERY	c

TOTAL POSTAGE AND FEES	\$ 1.53
------------------------	---------

POSTMARK OR DATE
Noted 1976 Request
Non-standard location
7MKL #16R

PS Form 3800, Apr. 1976



Vicinity Map for
DEPCO, INCORPORATED #16R MKL
1250'FSL 1530'FEL Sec. 5-T26N-R7W
RIO ARRIBA COUNTY, NEW MEXICO



STATE OF NEW MEXICO
ENERGY AND MINERALS DEPARTMENT

OIL CONSERVATION DIVISION
AZTEC DISTRICT OFFICE

1000 RIO BRAZOS ROAD
AZTEC, NEW MEXICO 87410
(505) 334-6178

OIL CONSERVATION DIVISION
BOX 2088
SANTA FE, NEW MEXICO 87501

DATE Jan 19, 1992

RE: Proposed MC _____
Proposed DHC _____
Proposed NSL ✓ _____
Proposed SWD _____
Proposed WFX _____
Proposed PMX _____

1473

Gentlemen:

I have examined the application dated Jan 13, 1992
for the Depco Inc. MKL #16 R O-S-26N-7W
Operator Lease and Well No. Unit, S-T-R

and my recommendations are as follows:

Approve

Yours truly,

Jeff A. Edmister

