



R. W. Schroeder
District Superintendent

January 20, 1982

Mr. Joe D. Ramey
New Mexico Oil Conservation Division
P. O. Box 2088
Santa Fe, NM 87501

File: RWS-73-986.510

Dear Mr. Ramey:

Application for Unorthodox Location
L. M. Barton No. 1E
Basin Dakota/Aztec Pictured Cliffs Fields Pools
San Juan County, New Mexico

Amoco Production Company hereby requests approval of our L. M. Barton
Well No. 1E at a location 1900' FSL and 480' FWL, Section 12, T30N,
R12W, San Juan County, New Mexico.

The attached Form C-102 illustrates the topographical problems
encountered in selecting a suitable well site.

A copy of this application is being sent to offset lease holders and
offset operators by Certified Mail with the request they furnish you a
waiver of objection and return one copy of the same to me.

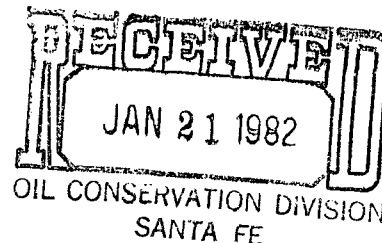
Yours very truly,

R. W. Schroeder

DDM/eb
Attachments

Amoco Production Company (USA)

Petroleum Center Building
501 Airport Drive
Farmington, New Mexico 87401
505-325-8841



Page 2
January 20, 1982
File: RWS-73-986.510
Mr. Joe D. Ramey

cc: Mr. Frank Chavez
New Mexico Oil Conservation Division
1000 Rio Brazos Road
Aztec, NM 87410

Texaco Inc.
P. O. Box 2100
Denver, CO 80201

Beta Development Corporation
P. O. Box 1659
Midland, TX 79702

Getty Oil Company
Three Park Central, Suite 700
1515 Arapahoe St.
Denver, CO 80202

Consolidated Oil & Gas Company
P. O. Box 2038
Farmington, NM 87401

C & E Operators, Inc.
1 Energy Square, Suite 170
Dallas, TX 75206

Manana Gas Inc.
P. O. Box 145
Farmington, NM 87401

Tenneco Inc.
P. O. Box 3249
Englewood, CO 80155

W. P. Carr
4849 Greenville Ave
2 Energy Square, Suite 200
Dallas, TX 75206

WAIVER OF OBJECTION AND CONSENT TO
THE UNORTHODOX LOCATION APPLICATION
FOR AMOCO PRODUCTION COMPANY'S L. M. BARTON NO. 1E

THE UNDERSIGNED, as an Offset Operator/Lease Holder of a lease
offsetting

Amoco Production Co. L. M. Barton No. 1E
located 1900' FSL & 480' FWL, Sec. 12, T30N, R12W,
San Juan County, New Mexico,

does hereby acknowledge receipt of letter requesting approval of
an unorthodox location of the above-captioned well.

THE UNDERSIGNED HEREBY WAIVES any objection to this Application
and voluntarily consents to the unorthodox location.

DATED this _____ day of _____, _____.

SIGNED:

Name _____

Title _____

Firm _____

Please send one executed copy to Joe D. Ramey, Division Director, New Mexico Oil Conservation Division, P. O. Box 2088, Santa Fe, NM 87501, and return one executed copy to Amoco Production Company, 501 Airport Drive, Farmington, NM 87401.

OIL CONSERVATION DIVISION

P. O. BOX 2088

SANTA FE, NEW MEXICO 87501

Form C-107
Revised 10-STATE OF NEW MEXICO
ENERGY AND MINERALS DEPARTMENT

All distances must be from the outer boundaries of the Section.

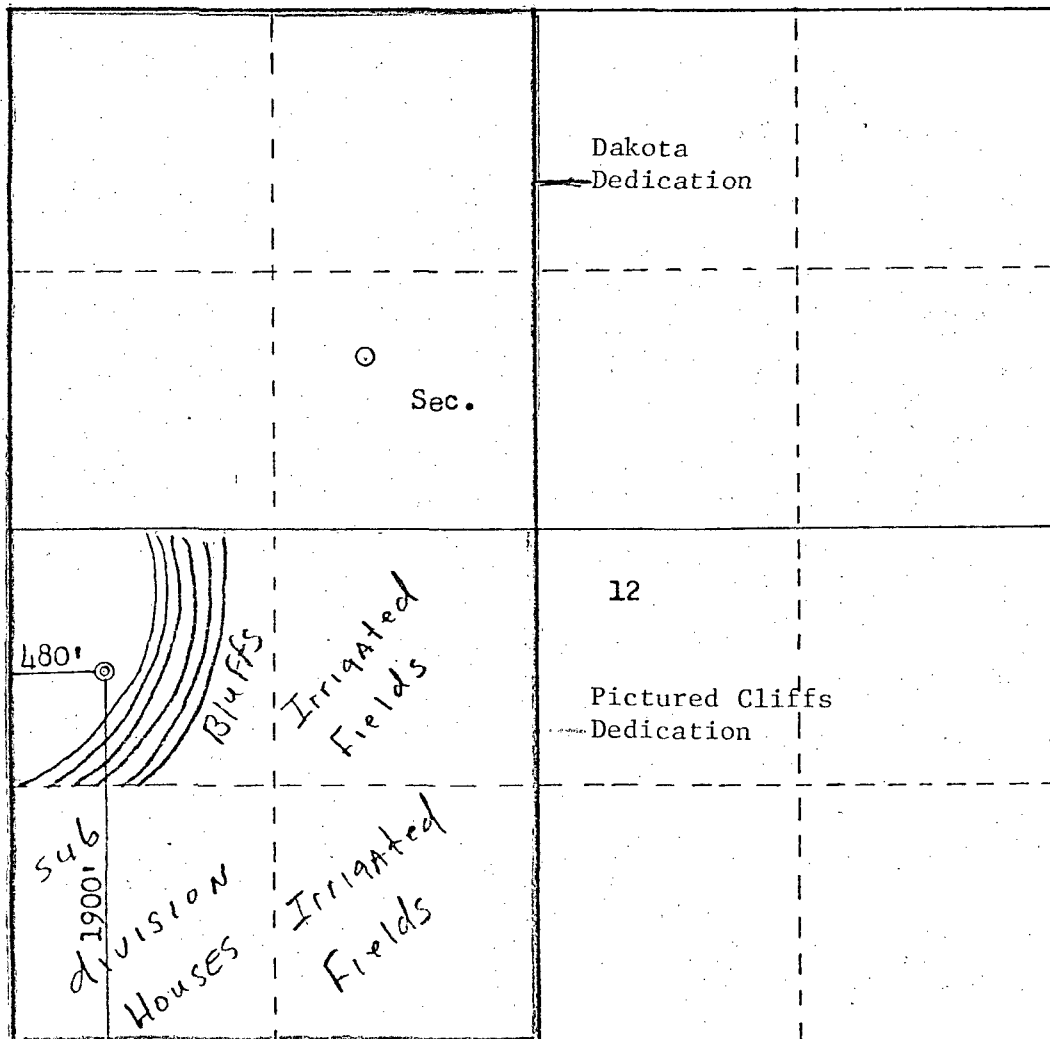
Operator AMOCO PRODUCTION COMPANY			Lease L. M. BARTON			Well No. JAN 21 1982	
Unit Letter L	Section 12	Township 30N	Range 12W	County San Juan			
Actual Footage Location of Well: 1900 feet from the South line and 480 feet from the West line							
Ground Level Elev. 5827	Producing Formation Dakota/Pictured Cliffs		Pool Aztec Basin Dakota/Pictured Cliffs		Dedicated Acreage: 320/160 Acres		

1. Outline the acreage dedicated to the subject well by colored pencil or hatchure marks on the plat below.
2. If more than one lease is dedicated to the well, outline each and identify the ownership thereof (both as to working interest and royalty).
3. If more than one lease of different ownership is dedicated to the well, have the interests of all owners been consolidated by communitization, unitization, force-pooling, etc?

☒ Yes ☐ No If answer is "yes," type of consolidation Communitization

If answer is "no," list the owners and tract descriptions which have actually been consolidated. (Use reverse side of this form if necessary.) _____

No allowable will be assigned to the well until all interests have been consolidated (by communitization, unitization, forced-pooling, or otherwise) or until a non-standard unit, eliminating such interests, has been approved by the Commission.



Scale: 1"=1000'

CERTIFICATION

I hereby certify that the information contained herein is true and complete to the best of my knowledge and belief.

W. L. Peterson
Name

W. L. PETERSON
Position

DISTRICT ENGINEER
Company

AMOCO PRODUCTION COMPANY
Date

NOV 24 1981

I hereby certify that the well location shown on this plat was plotted from field notes of actual surveys made by me or under my supervision, and that the same is true and correct to the best of my knowledge and belief.

Date Surveyed

March 4, 1981

Registered Professional Engineer and Land Surveyor

Fred B. Kern
Certificate No. 3250

R12W

R11W

<p>2</p> <p>CONV. DIL 645 CLAYTON #1</p> <p>CONV DIL CLAYTON #2</p> <p>WICKY #1</p> <p>WICKY #2</p> <p>WICKY #3</p>	<p>NUCCO #1</p> <p>SCOTT CO #1</p> <p>MOKEY HORROR MAXWELL #1</p>	<p>6</p> <p>TENNECO YANKEE CO #1</p> <p>EPNG BRUNNEN #4</p> <p>EPNG BRUNNEN #3</p>
<p>11</p> <p>PHACO CHRISTIAN #1</p>	<p>12</p> <p>TEXACO L.M. BROWN #1</p> <p>GENA DER. ORE KATE STANBACH #1</p> <p>GENA DER. ORE JENSEN #1</p>	<p>7</p> <p>BELO DER. RUBY TONES MURPHY #1</p> <p>CYE ORE MURPHY #1</p> <p>CYE ORE WATSON #1</p> <p>BELO DER. WELLS HALL #1</p> <p>WATSON CHARLES #1</p>
<p>14</p> <p>GENA DER. WATSON LEON #1</p> <p>WATSON #1</p> <p>WATSON #2</p>	<p>13</p> <p>GENA OIL M.C. WAGG #1</p> <p>WATSON LEON #1</p> <p>WATSON #2</p>	<p>18</p> <p>CYE ORE SWANSON #1</p> <p>KEYS BRYAN #1</p> <p>KEYS SCOTT #1</p> <p>WATSON MAY #1</p> <p>WATSON ARROYO #1</p>

T
30
N

● AZTEC PICTURED CLIFFS
■ BASIN DAKOTA



STATE OF NEW MEXICO
ENERGY AND MINERALS DEPARTMENT

OIL CONSERVATION DIVISION
AZTEC DISTRICT OFFICE

1000 RIO BRAZOS ROAD
AZTEC, NEW MEXICO 87410
(505) 334-6178

OIL CONSERVATION DIVISION
BOX 2088
SANTA FE, NEW MEXICO 87501

DATE 1-29-82

RE: Proposed MC _____
Proposed DHC _____
Proposed NSL ☒ _____
Proposed SWD _____
Proposed WFX _____
Proposed PMX _____


1480

Gentlemen:

I have examined the application dated 1-21-82
for the Amoco Prod. Co. L.M. Barton #1E L-12-30N-12W
Operator Lease and Well No. Unit, S-T-R

and my recommendations are as follows:


Approve



Yours truly,

Jeff A. Edmister

1480



Getty Oil Company | Three Park Central, Suite 700, 1515 Arapahoe St., Denver, CO 80202 • 303/623-4200

T. L. Ditmore, District Production Manager
Denver Exploration and Production District

January 28, 1982

New Mexico Oil Conservation Division
Post Office Box 2088
Santa Fe, New Mexico 87501

Attention: Mr. Joe D. Ramey

RE: AMOCO'S APPLICATION FOR UNORTHODOX
LOCATION
L. M. BARTON WELL NO. 1E
BASIN DAKOTA/AZTEC PICTURED CLIFFS FIELDS
SAN JUAN COUNTY, NEW MEXICO

Dear Mr. Ramey:

Getty Oil Company has no objection to Amoco's proposed unorthodox location which is based upon topography. Getty's signed waiver is attached.


Very truly yours,

T. L. Ditmore
District Production Manager

GEB:sb

Attachment

cc: Mr. R. W. Schroder - Amoco Production Company w/attach.



WAIVER OF OBJECTION AND CONSENT TO
THE UNORTHODOX LOCATION APPLICATION

FOR AMOCO PRODUCTION COMPANY'S L. M. BARTON NO. 1E

THE UNDERSIGNED, as an Offset Operator/Lease Holder of a lease
offsetting

Amoco Production Co. L. M. Barton No. 1E
located 1900' FSL & 480' FWL, Sec. 12, T30N, R12W,
San Juan County, New Mexico,

does hereby acknowledge receipt of letter requesting approval of
an unorthodox location of the above-captioned well.

THE UNDERSIGNED HEREBY WAIVES any objection to this Application
and voluntarily consents to the unorthodox location.

DATED this 28th day of JAN, 1982

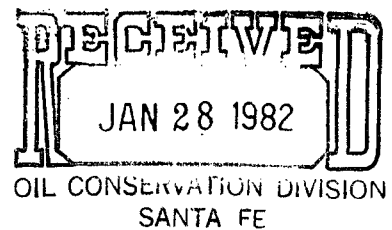
SIGNED:

Name T. L. DITMORE

Title DIST. PROD. MGR.

Firm GETTY OIL CO.

Please send one executed copy to Joe D. Ramey, Division Director, New Mexico Oil Conservation Division, P. O. Box 2088, Santa Fe, NM 87501, and return one executed copy to Amoco Production Company, 501 Airport Drive, Farmington, NM 87401.



WAIVER OF OBJECTION AND CONSENT TO
THE UNORTHODOX LOCATION APPLICATION
FOR AMOCO PRODUCTION COMPANY'S L. M. BARTON NO. 1E

1480

THE UNDERSIGNED, as an Offset Operator/Lease Holder of a lease
offsetting

Amoco Production Co. L. M. Barton No. 1E
located 1900' FSL & 480' FWL, Sec. 12, T30N, R12W,
San Juan County, New Mexico,

does hereby acknowledge receipt of letter requesting approval of
an unorthodox location of the above-captioned well.

THE UNDERSIGNED HEREBY WAIVES any objection to this Application
and voluntarily consents to the unorthodox location.

DATED this 26 day of January, 1982


SIGNED:

Name Joe D. Ramey

Title Prod & Well Supt

Firm Conservation Oil & Gas

Please send one executed copy to Joe D. Ramey, Division Director, New Mexico Oil Conservation Division, P. O. Box 2088, Santa Fe, NM 87501, and return one executed copy to Amoco Production Company, 501 Airport Drive, Farmington, NM 87401.



WAIVER OF OBJECTION AND CONSENT

THE UNORTHODOX LOCATION APPLICATION

FOR AMOCO PRODUCTION COMPANY'S L. M. BARTON NO. 1E

THE UNDERSIGNED, as an Offset Operator/Lease Holder of a lease
offsetting

Amoco Production Co. L. M. Barton No. 1E
located 1900' FSL & 480' FWL, Sec. 12, T30N, R12W,
San Juan County, New Mexico,

does hereby acknowledge receipt of letter requesting approval of
an unorthodox location of the above-captioned well.

THE UNDERSIGNED HEREBY WAIVES any objection to this Application
and voluntarily consents to the unorthodox location.

DATED this 25th day of January, 1982.

SIGNED:

Name

Ed Hartman

Ed Hartman

Title

President


Firm

Manana Gas, Inc.

Please send one executed copy to Joe D. Ramey, Division Director, New Mexico Oil Conservation Division, P. O. Box 2088, Santa Fe, NM 87501, and return one executed copy to Amoco Production Company, 501 Airport Drive, Farmington, NM 87401.

1480

C AND E OPERATORS, INC.
SUITE 1100 TWO ENERGY SQUARE
4849 GREENVILLE AVENUE
DALLAS, TEXAS 75206
(214) 363-6993



January 26, 1982

Re: File RWS-73-986.510
Application for Unorthodox Location
L. M. Barton No. 1E Basin Dakota/
Aztec Pictured Cliffs Fields
San Juan County, New Mexico

Mr. Joe D. Ramey
New Mexico Oil Conservation Division
P. O. Box 2088
Santa Fe, NM 87501

Dear Mr. Ramey:


Enclosed is executed copy of approval of
application for Unorthodox Location of the
above captioned well.

Yours very truly,


W. P. Carr

WPC/nsf
Enc.

cc: Amoco Production Company
501 Airport Drive
Farmington, NM 87401



WAIVER OF OBJECTION AND CONSENT TO

THE UNORTHODOX LOCATION APPLICATION

FOR AMOCO PRODUCTION COMPANY'S L. M. BARTON NO. 1E

THE UNDERSIGNED, as an Offset Operator/Lease Holder of a lease
offsetting

Amoco Production Co. L. M. Barton No. 1E
located 1900' FSL & 480' FWL, Sec. 12, T30N, R12W,
San Juan County, New Mexico,

does hereby acknowledge receipt of letter requesting approval of
an unorthodox location of the above-captioned well.

THE UNDERSIGNED HEREBY WAIVES any objection to this Application
and voluntarily consents to the unorthodox location.

DATED this 25 day of June, 1982

SIGNED:

W. H. Carr

Name _____

Title _____

Firm _____

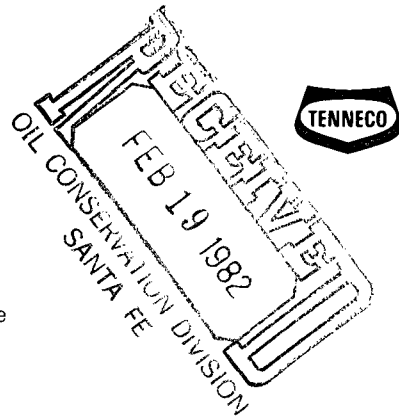
Please send one executed copy to Joe D. Ramey, Division Director, New Mexico Oil Conservation Division, P. O. Box 2088, Santa Fe, NM 87501, and return one executed copy to Amoco Production Company, 501 Airport Drive, Farmington, NM 87401.

Tenneco Oil
Exploration and Production
A Tenneco Company

Rocky Mountain Division

P.O. Box 3249
Englewood, Colorado 80155
(303) 740-4800

Delivery Address:
6061 South Willow Drive
Englewood, Colorado



February 12, 1982

New Mexico Oil Conserv. Div.
P. O. Box 2088
Santa Fe, NM 87501

Amoco Production Company
Petroleum Center Building
501 Airport Drive
Farmington, NM 87401

Attn: Joe D. Ramey

Attn: R. W. Schroeder

Gentlemen:

This letter is to notify all parties involved of Tenneco Oil Company's approval of the unorthodox location application for the L. M. Barton #1E, located 1900' FSL and 480' FWL, Section 12, T30N, R12W, San Juan County, New Mexico.

Enclosed please find a signed copy of the Waiver of Objection form legally indicating Tenneco's consent.

Yours very truly,

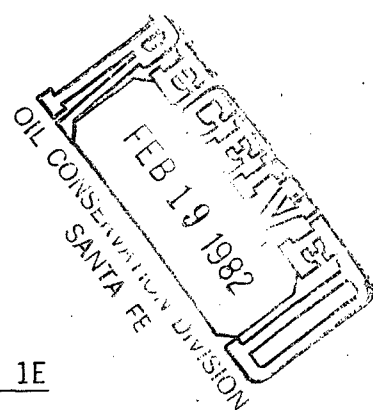
TENNECO OIL COMPANY

R. J. Gibb
Petroleum Engineering Supervisor

RJG:RdC:pe

Attachment

WAIVER OF OBJECTION AND CONSENT TO
THE UNORTHODOX LOCATION APPLICATION
FOR AMOCO PRODUCTION COMPANY'S L. M. BARTON NO. 1E



THE UNDERSIGNED, as an Offset Operator/Lease Holder of a lease
offsetting

Amoco Production Co. L. M. Barton No. 1E
located 1900' FSL & 480' FWL, Sec. 12, T30N, R12W,
San Juan County, New Mexico,

does hereby acknowledge receipt of letter requesting approval of
an unorthodox location of the above-captioned well.

THE UNDERSIGNED HEREBY WAIVES any objection to this Application
and voluntarily consents to the unorthodox location.

DATED this 16 day of February, 1982.

SIGNED:

Name Robert J. Gibb

Title Petroleum Engineering Supervisor

Firm TENNECO OIL COMPANY

Please send one executed copy to Joe D. Ramey, Division Director, New Mexico Oil Conservation Division, P. O. Box 2088, Santa Fe, NM 87501, and return one executed copy to Amoco Production Company, 501 Airport Drive, Farmington, NM 87401.