

Tenneco Oil Exploration and Production

A Tenneco Company

Western Rocky Mountain Division

P.O. Box 3249
Englewood, Colorado 80155
(303) 740-4800

Delivery Address:
6061 South Willow Drive
Englewood, Colorado




NSL 1485
(Supplemental)
Times up
Immediate
Approval

Rec'd in A2 sec
8-13-82

October 5, 1982

CERTIFIED MAIL



New Mexico Oil Conservation Division
P. O. Box 2088
Santa Fe, NM 87501

Attention: Mr. Dick Stamets

RE: Unorthodox location request,
Tenneco Hamner #11
SE/4, Sec. 20, T29N, R9W
San Juan County, New Mexico

1190 S 2130 E
undesignated
Gallup Gar

Dear Mr. Stamets:

The attached unorthodox location request was submitted to your office on August 10, 1982. I called Jeff Edminister on October 4th and he indicated that the Axtex office had received its copy but no record of the application could be found in your Santa Fe office. He suggested that I send you this copy of the application and you could proceed with the approval.

Your earliest response as to the status of approval will be appreciated. If you have any questions, please call me at (303) 740-2589.

Very truly yours,

TENNECO OIL COMPANY

Ken Russell
Sr. Production Analyst

KR:ch

Attachment

NSL 1485



STATE OF NEW MEXICO
ENERGY AND MINERALS DEPARTMENT

OIL CONSERVATION DIVISION
AZTEC DISTRICT OFFICE


NSL-1485

1000 RIO BRAZOS ROAD
AZTEC, NEW MEXICO 87411
(505) 334-6178

OIL CONSERVATION DIVISION
BOX 2088
SANTA FE, NEW MEXICO 87501

DATE 8-13-82

RE: Proposed MC _____
Proposed DHC _____
Proposed NSL ✓ _____
Proposed SWD _____
Proposed WFX _____
Proposed PMX _____



Gentlemen:

I have examined the application dated 8-13-82
for the Tenneco Oil Co. Hammer #11 J-20-29N-9W
Operator Lease and Well No. Unit, S-T-R

and my recommendations are as follows:

Approve for Gallup

Yours truly,

Jeff A. Edmister

Tenneco Oil
Exploration and Production
A Tenneco Company



Rocky Mountain Division

P.O. Box 3249
Englewood, Colorado 80155
(303) 740-4800

Delivery Address:
6061 South Willow Drive
Englewood, Colorado

Certified Mail
Return Receipt Requested

New Mexico Oil Conservation Division
P.O. Box 2088
Santa Fe, NM 87501
Attn: Joe D. Ramey

New Mexico Oil Conservation Division
1000 Rio Brazos Road
Aztec, NM 87401
Attn: Frank Chavez

February 9, 1982



Re: Application for Unorthodox Location
Tenneco Hamner #11, 1190' FSL,
2130' FEL, Sec. 20, T29N, R9W
San Juan, NM

Blanco-Mesa Verde

Gentlemen:

Attached in duplicate (to each office) are a well location plat (C-102) with a sketch of the surrounding conditions and an ownership plat for the above referenced well.

Due to steep topography, the well location was placed where it does not meet State spacing requirements. The proposed location is the only geologic and topographic site acceptable.

A copy of this application is being submitted to all offset operators by certified mail with a request that they furnish your Santa Fe office with a waiver of objection.

Pursuant to the authority of Rule 104-F we respectfully request your approval of an exemption to the standard well location requirements.

Yours very truly,

TENNECO OIL COMPANY

Don H. Morrison

Don H. Morrison
Production Analyst

DHM/jt
Enclosures

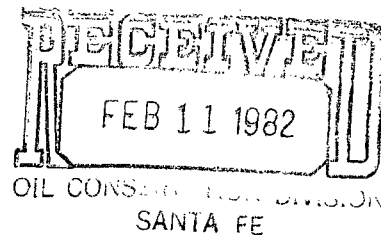
W A I V E R

hereby waives objection to Tenneco Oil Company's
application for unorthodox location for their Hamner #11 proposed above.

BY: _____

DATE: _____

*Rec'd
3-3-82
DR*



Application for Unorthodox Location
Tenneco Hamner #11
Offset Operators

Snyder Oil Company
1800 Glenarm Place, St. 700
Denver, CO 80202
Attn: Lloyd Edwards

Aztec Energy Inc.
P. O. Box 924, 1206 E. 20th Street
Farmington, NM 87401


El Paso Natural Gas
P. O. Box 990
Farmington, NM 87401
Attn: Carl E. Matthews

Southern Union Exploration Company
P. O. Box 750, 208 E. Apache
Farmington, NM 87401

Amoco Production Company
1670 Broadway
Denver, CO 80202
Attn: R. C. Brooke, Jr.

Union Texas Petroleum Company
1860 Lincoln Street, Ste. 1010
Denver, CO 80295
Attn: R. W. Pierce

D. J. Simmons
c/o A. B. Geren, Jr.
100 West 38th Street
P. O. Box 1469
Farmington, NM 87401



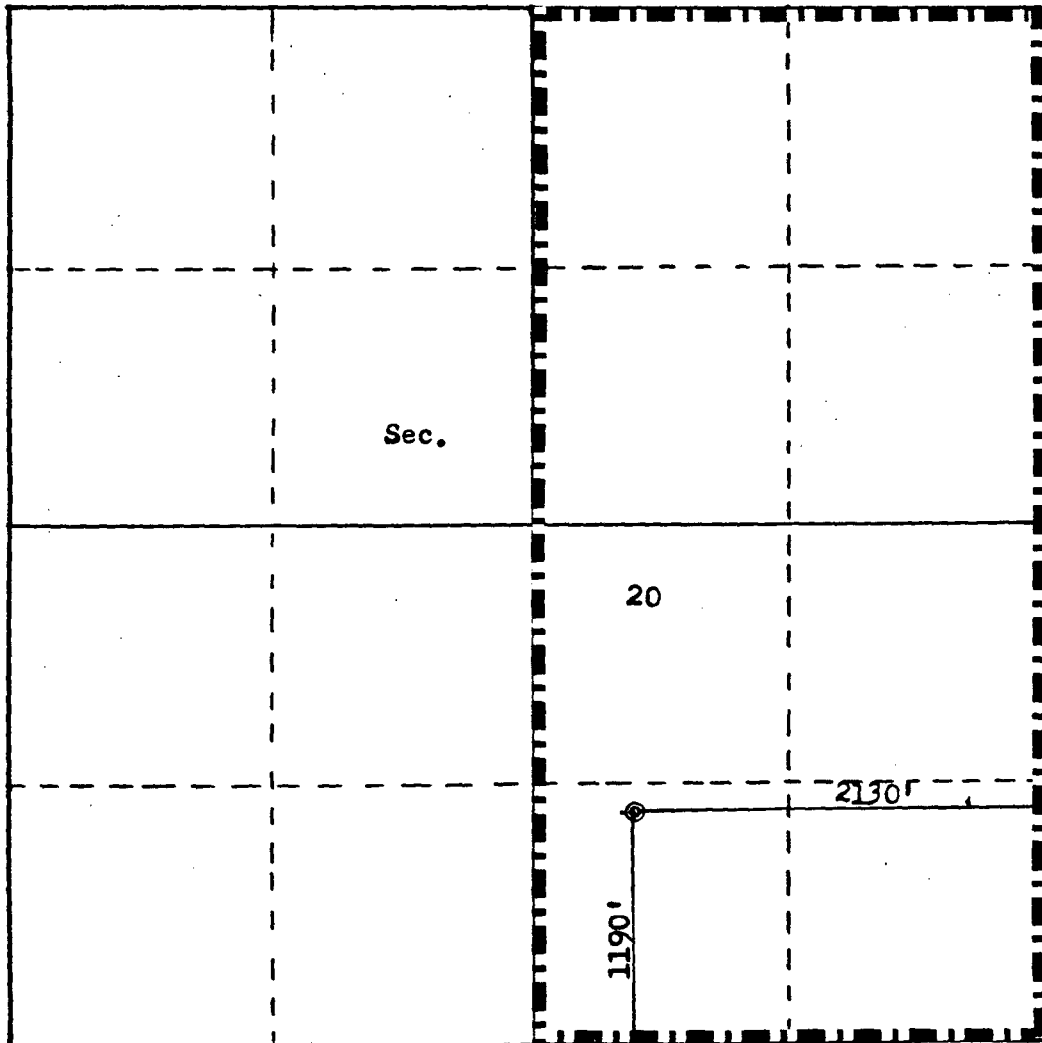
Operator TENNECO OIL COMPANY		Lease HAMNER		SANTA	Well No. 11
Unit Letter 0	Section 20	Township 29N	Range 9W	County San Juan	
Actual Footage Location of Well: 1190 feet from the South line and 2130 feet from the East line					
Ground Level Elev. 5698	Producing Formation Mesaverde		Pool Mesaverde		Dedicated Acreage 320 Acres

1. Outline the acreage dedicated to the subject well by colored pencil or hachure marks on the plat below.
2. If more than one lease is dedicated to the well, outline each and identify the ownership thereof (both as to working interest and royalty).
3. If more than one lease of different ownership is dedicated to the well, have the interests of all owners been consolidated by communitization, unitization, force-pooling, etc?

☐ Yes ☐ No If answer is "yes," type of consolidation _____

If answer is "no," list the owners and tract descriptions which have actually been consolidated. (Use reverse side of this form if necessary.) _____

No allowable will be assigned to the well until all interests have been consolidated (by communitization, unitization, forced-pooling, or otherwise) or until a non-standard unit, eliminating such interests, has been approved by the Commission.



Scale: 1"=1000'

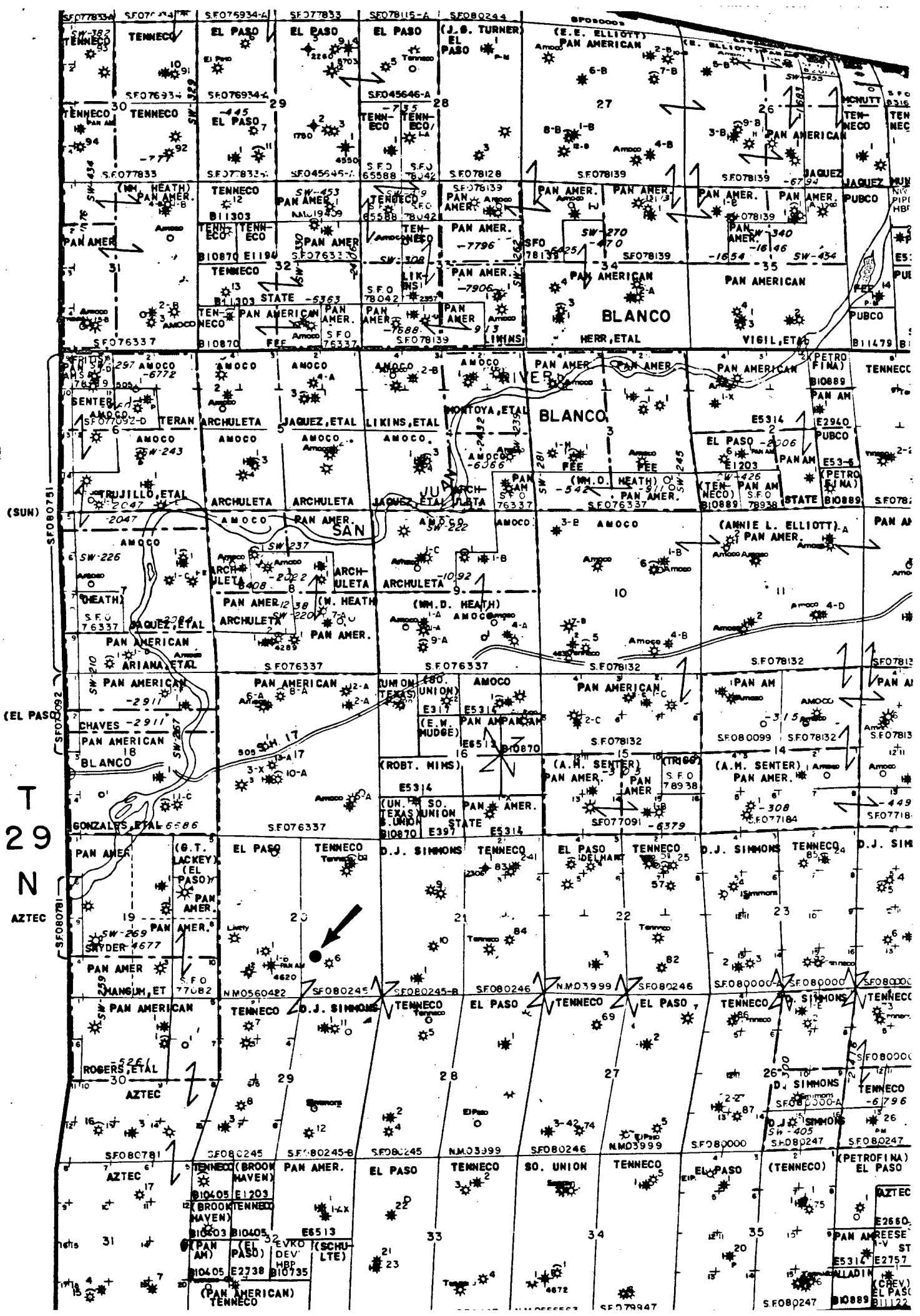
CERTIFICATION

I hereby certify that the information contained herein is true and complete to the best of my knowledge and belief.

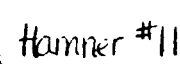
Name
Don H. Harrison
Position
Production Analyst
Company
Tenneco Oil Company
Date
10-13-81

I hereby certify that the well location shown on this plat was plotted from field notes of actual surveys made by me or under my supervision, and that the same is true and correct to the best of my knowledge and belief.

Date Surveyed
October 1, 1981
Registered Professional Engineer and Land Surveyor
Fred B. Kerr Jr.
Certificate No.
3950



44371
INAVAJO DAMI



Tenneco Oil Exploration and Production

A Tenneco Company

Western Rocky Mountain Division

P.O. Box 3249
Englewood, Colorado 80155
(303) 740-4800

Delivery Address:
6061 South Willow Drive
Englewood, Colorado



124-1485

Certified Mail
Return Receipt Requested

August 10, 1982


New Mexico Oil Conservation Division
P.O. Box 2088
Santa Fe, NM 87501
Attn: Joe D. Ramey



New Mexico Oil Conservation Division
1000 Rio Brazos Road
Aztec, NM 87401
Attn: Frank Chavez

Waiver

Tenneco Hamner #11
1190' FSL 2130' FEL
Sec 20, T29N, R9W
San Juan County, New Mexico



Gentlemen:

Attached in duplicate (to each office) are well location plats (C-102) with a sketch of the surrounding conditions and an ownership plat for the above referenced well.

Tenneco received approval of an unorthodox location for a Mesaverde gas well on February 3, 1982. Since that time the well has been drilled and completed in the Gallup formation. As previously noted this is the only geologic and topographic site acceptable for the referenced well.

A copy of this application is being submitted to all offset operators by certified mail with a request that they furnish your Santa Fe office with a waiver of objection.

Pursuant to the authority of Rule 104-F we respectfully request your approval of an exemption to the standard well location requirements.

Yours very truly,

TENNECO OIL COMPANY

Ken Russell
Ken Russell
Sr. Production Analyst

KR/wt
Enclosures

W A I V E R

Southern Union Expl. Co. hereby waives objection to Tenneco Oil Company's application for unorthodox location for their Tenneco Hamner #11 proposed above.

BY: *Michael L. Davis*
DATE: *August 19, 1982*

Tenneco Oil Exploration and Production

A Tenneco Company

Western Rocky Mountain Division

P.O. Box 3249
Englewood, Colorado 80155
(303) 740-4800

Delivery Address:
6061 South Willow Drive
Englewood, Colorado




Certified Mail
Return Receipt Requested

August 10, 1982

New Mexico Oil Conservation Division
P.O. Box 2088
Santa Fe, NM 87501
Attn: Joe D. Ramey ✓

New Mexico Oil Conservation Division
1000 Rio Brazos Road
Aztec, NM 87401
Attn: Frank Chavez



Tenneco Hamner #11
1190' FSL 2130' FEL
Sec 20, T29N, R9W
San Juan County, New Mexico

Gentlemen:

Attached in duplicate (to each office) are well location plats (C-102) with a sketch of the surrounding conditions and an ownership plat for the above referenced well.

Tenneco received approval of an unorthodox location for a Mesaverde gas well on February 3, 1982. Since that time the well has been drilled and completed in the Gallup formation. As previously noted this is the only geologic and topographic site acceptable for the referenced well.

A copy of this application is being submitted to all offset operators by certified mail with a request that they furnish your Santa Fe office with a waiver of objection.

Pursuant to the authority of Rule 104-F we respectfully request your approval of an exemption to the standard well location requirements.

Yours very truly,

TENNECO OIL COMPANY

Ken Russell
Sr. Production Analyst

KR/wt
Enclosures

WAIVER

El Paso Exploration Co. hereby waives objection to Tenneco Oil Company's application for unorthodox location for their Tenneco Hamner #11 proposed above.

BY:

DATE: 8-18-82

Tenneco Oil Exploration and Production

A Tenneco Company

Western Rocky Mountain Division

P.O. Box 3249
Englewood, Colorado 80155
(303) 740-4800

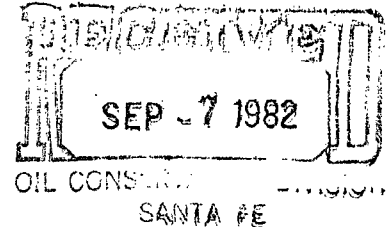
Delivery Address:
6061 South Willow Drive
Englewood, Colorado



Certified Mail
Return Receipt Requested

August 10, 1982

New Mexico Oil Conservation Division
P.O. Box 2088
Santa Fe, NM 87501
Attn: Joe D. Ramey



New Mexico Oil Conservation Division
1000 Rio Brazos Road
Aztec, NM 87401
Attn: Frank Chavez

Tenneco Hamner #11
1190' FSL 2130' FEL
Sec 20, T29N, R9W
San Juan County, New Mexico

Gentlemen:

Attached in duplicate (to each office) are well location plats (C-102) with a sketch of the surrounding conditions and an ownership plat for the above referenced well.

Tenneco received approval of an unorthodox location for a Mesaverde gas well on February 3, 1982. Since that time the well has been drilled and completed in the Gallup formation. As previously noted this is the only geologic and topographic site acceptable for the referenced well.

A copy of this application is being submitted to all offset operators by certified mail with a request that they furnish your Santa Fe office with a waiver of objection.

Pursuant to the authority of Rule 104-F we respectfully request your approval of an exemption to the standard well location requirements.

Yours very truly,

TENNECO OIL COMPANY

Ken Russell
Sr. Production Analyst

KR/wt
Enclosures

W A I V E R

✓ Mrs. D. J. Simmons hereby waives objection to Tenneco Oil Company's application for unorthodox location for their Tenneco Hamner #11 proposed above.

✓ BY: Mrs. D. J. Simmons

✓ DATE: Sept. 3, 1982