


TOM L. INGRAM

100 SOUTH KENTUCKY AVENUE
ROSWELL, NEW MEXICO 88201

February 11, 1982



State of New Mexico
Energy and Minerals Department
Oil Conservation Division
P. O. Box 2088
Santa Fe, NM 87501

Re: Order No. 5353
Rule No. 2

Gentlemen:

The Tom L. Ingram No. ^{No 2}~~20~~ Federal "N" was drilled and completed as a small San Andres oil producer at a location 846' FSL and 710' FEL of Section 23, T-8-S, R-37-E in Roosevelt County, New Mexico. Rule No. 2 of the above captioned order specifies within 150' of the center of the quarter-quarter section. The subject location is 186'. This location was a twin to the junked hole located 846' FSL and 660' FEL (old location plat indicated 660' FSL & 660' FEL). Upon having the new hole surveyed, it was learned that the original description of the old hole was in error. Sand dunes on the south would have prevented using the standard location.

For these reasons, it is requested that administrative approval be granted this non-standard location.

Not to cloud the picture, but the Order applied to P_2 production and this well produces from P_1 . The produced waters from each are different.

Very truly yours,

A handwritten signature in cursive script that reads "Tom L. Ingram".

TOM L. INGRAM

TLI/mkh

cc: Energy & Minerals Dept.
P. O. Box 1980
Hobbs, NM 88240

B/uc H 5A

MEXICO OIL CONSERVATION COMMISSION
WELL LOCATION AND ACREAGE DEDICATION PLAT

Form C-102
Supersedes C-127
Effective 11-1-81

All distances must be from the outer boundaries of the Section

Operator Tom L. Ingram			Lease Federal N		Well No. 2-Y
Tract Letter P	Section 23	Township 8South	Range 37East	County Roosevelt	
Actual Footage Location of Well: 846 feet from the South line and 660 feet from the East line					
Ground Level Elev. 4000.45'	Producing Formation San Andres	Pool Undesignated		Dedicated Acreage: 40 Acres	

1. Outline the acreage dedicated to the subject well by colored pencil or hachure marks on the plat below.
2. If more than one lease is dedicated to the well, outline each and identify the ownership thereof (both as to working interest and royalty).
3. If more than one lease of different ownership is dedicated to the well, have the interests of all owners been consolidated by communitization, unitization, force-pooling, etc?

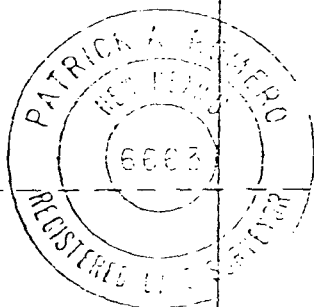
☐ Yes ☐ No If answer is "yes," type of consolidation _____

If answer is "no," list the owners and tract descriptions which have actually been consolidated. (Use reverse side of this form if necessary.) _____

No allowable will be assigned to the well until all interests have been consolidated (by communitization, unitization, forced-pooling, or otherwise) or until a non-standard unit, eliminating such interests, has been approved by the Commission.

RECEIVED
MAR 02 1982

OIL CONSERVATION DIVISION
SANTA FE



RE-ENTRY

50'
0' 3" 660'
846'
Send
Dune

CERTIFICATION

I hereby certify that the information contained herein is true and complete to the best of my knowledge and belief.

Tom L. Ingram

Name
TOM L. INGRAM

Position
Operator

Company
TOM L. INGRAM

Date
2-4-81 3-18-81

I hereby certify that the well location shown on this plat was plotted from field notes of actual surveys made by me or under my supervision, and that the same is true and correct to the best of my knowledge and belief.

Date Surveyed
Feb. 27, 1981

Registered Professional Engineer and/or Land Surveyor

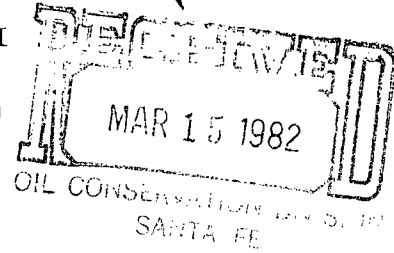
Patricia A. Romero

Certificate No. JOHN K. WEST
PATRICK A. ROMERO
Ronald J. Edwards

176L-1498
msl-
TOM L. INGRAM

100 SOUTH KENTUCKY AVENUE
ROSWELL, NEW MEXICO 88201

March 12, 1982



Energy and Minerals Department
Oil Conservation Division
P. O. Box 2088
Santa Fe, NM 87501

Re: Application for Non-Standard
Location
Federal N No. 2Y
Section 23, T8S, R37E
Roosevelt County, NM

Gentlemen:

With reference to the above application, I enclose herewith waivers from two offset operators: Arco Oil & Gas and Amoco Production Company (USA).

Very truly yours,

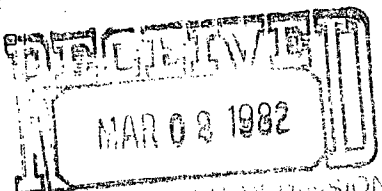
TOM L. INGRAM

TLI/mkh
Encl.

TOM L. INGRAM

100 SOUTH KENTUCKY AVENUE
ROSWELL, NEW MEXICO 88201

March 1, 1982



OIL CONSERVATION DIVISION

SANTA FE

NSL-1498
Blitt-San Andres
Associated Pool
Rule 2(c) R5353
3-22-82

Energy and Minerals Department
Oil Conservation Division
P.O. Box 2088
Santa Fe, NM 87501

Re: Application for Non-Standard Location
Federal N No. 2Y
Section 23, T-8-S, R-37-E
Roosevelt County, NM

8465 660E

Gentlemen:

In reply to your letter of February 16, attached hereto are the following:

1. A plat showing ownership of offsetting leases.
2. Copies of letters to offsetting lease owners.
3. Plat with topography shown.

Very truly yours,

Tom L. Ingram

TLI/mh
encls.

Rec'd
3-23-82
BN



STATE OF NEW MEXICO
ENERGY AND MINERALS DEPARTMENT
OIL CONSERVATION DIVISION

February 16, 1982

BRUCE KING
GOVERNOR

LARRY KEHOE
SECRETARY

POST OFFICE BOX 2088
STATE LAND OFFICE BUILDING
SANTA FE, NEW MEXICO 87501
(505) 827-2434

Tom L. Ingram
100 South Kentucky Avenue
Roswell, New Mexico 88201

Re: Application for Non-Standard

Location: Federal N No. 2Y

Sec. 23, T-8-S, R-37-E

Roosevelt County

We may not process the subject application for non-standard location until the required information or plats checked below (is)(are) submitted.

☒ A plat must be submitted clearly showing the ownership of the offsetting leases.

☒ A statement must be submitted that offset owners have been notified of the application by certified mail.

☒ A plat must be submitted fully identifying the topography necessitating the non-standard location.

☐ Other:

Very truly yours

R. L. STAMETS
Technical Support Chief

RLS/dr

TOM L. INGRAM

100 SOUTH KENTUCKY AVENUE
ROSWELL, NEW MEXICO 88201

February 22, 1982

Amoco Production Company
P.O. Box 68
Hobbs, New Mexico 88240

Gentlemen:

This is to advise that Tom L. Ingram is making application of administrative approval for the No. 2 Federal N at a location 186' from the center as opposed to 150' as required in Rule No. 2, Order No. 5353.

If you have no objection to the granting of this application, please execute two (2) copies of the waiver and return in the envelope provided.

Very truly yours,



Tom L. Ingram

TLI/mh
encls.

Certified Mail



W-A-I-V-E-R

State of New Mexico
Energy and Minerals Department
Oil Conservation Division
P.O. Box 2088
Santa Fe, New Mexico 87501

Gentlemen:

Tom L. Ingram has advised of his application, in Exception to Rule No. 2 of Order No. 5353 for administrative approval of the location for the No. 2-Y Federal N located 846' from the South line and 710' from the East line of Section 23, T-8-S, R-37-E in Roosevelt County, New Mexico.

As an offset operator, we waive objection to the granting of this approval.

COMPANY _____

BY: _____

DATE: _____

