

08. June. 07 DATE IN	6/28/07 SUSPENSE	D. Catanaeh ENGINEER	11. June. 07 LOGGED IN	USC TYPE	pclP0716232218 APP NO.
-------------------------	---------------------	-------------------------	---------------------------	-------------	---------------------------

ABOVE THIS LINE FOR DIVISION USE ONLY

NEW MEXICO OIL CONSERVATION DIVISION

- Engineering Bureau -

1220 South St. Francis Drive, Santa Fe, NM 87505



ADMINISTRATIVE APPLICATION CHECKLIST

THIS CHECKLIST IS MANDATORY FOR ALL ADMINISTRATIVE APPLICATIONS FOR EXCEPTIONS TO DIVISION RULES AND REGULATIONS WHICH REQUIRE PROCESSING AT THE DIVISION LEVEL IN SANTA FE

Application Acronyms:

[NSL-Non-Standard Location] [NSP-Non-Standard Proration Unit] [SD-Simultaneous Dedication]
 [DHC-Downhole Commingling] [CTB-Lease Commingling] [PLC-Pool/Lease Commingling]
 [PC-Pool Commingling] [OLS - Off-Lease Storage] [OLM-Off-Lease Measurement]
 [WFX-Waterflood Expansion] [PMX-Pressure Maintenance Expansion]
 [SWD-Salt Water Disposal] [IPI-Injection Pressure Increase]
 [EOR-Qualified Enhanced Oil Recovery Certification] [PPR-Positive Production Response]

[1] TYPE OF APPLICATION - Check Those Which Apply for [A]

[A] Location - Spacing Unit - Simultaneous Dedication
☒ NSL ☐ NSP ☐ SD

Check One Only for [B] or [C]

[B] Commingling - Storage - Measurement
☐ DHC ☐ CTB ☐ PLC ☐ PC ☐ OLS ☐ OLM

[C] Injection - Disposal - Pressure Increase - Enhanced Oil Recovery
☐ WFX ☐ PMX ☐ SWD ☐ IPI ☐ EOR ☐ PPR

[D] Other: Specify _____

[2] NOTIFICATION REQUIRED TO: - Check Those Which Apply, or Does Not Apply

[A] ☐ Working, Royalty or Overriding Royalty Interest Owners
 [B] ☐ Offset Operators, Leaseholders or Surface Owner
 [C] ☐ Application is One Which Requires Published Legal Notice
 [D] ☐ Notification and/or Concurrent Approval by BLM or SLO
U.S. Bureau of Land Management - Commissioner of Public Lands, State Land Office
 [E] ☐ For all of the above, Proof of Notification or Publication is Attached, and/or,
 [F] ☐ Waivers are Attached

[3] SUBMIT ACCURATE AND COMPLETE INFORMATION REQUIRED TO PROCESS THE TYPE OF APPLICATION INDICATED ABOVE.

[4] **CERTIFICATION:** I hereby certify that the information submitted with this application for administrative approval is **accurate** and **complete** to the best of my knowledge. I also understand that **no action** will be taken on this application until the required information and notifications are submitted to the Division.

Note: Statement must be completed by an individual with managerial and/or supervisory capacity.

Print or Type Name

Signature

Title

Date

e-mail Address



marbob

energy corporation

June 6, 2007

Certified Mail - Return Receipt Requested

New Mexico Oil Conservation Division
1220 St. Francis Drive
Santa Fe, New Mexico 87504

Attention: Mr. Richard Ezeanyim

Re: Unorthodox Location
Administrative Approval Request
Straight Line Federal #1
Surface Location: 1650 FSL, 1100 FEL
Section 19 T-17S R-31E, NMPM
Eddy County, New Mexico

2007 JUN 8 PM 2:18

Dear Mr. Ezeanyim:

Marbob Energy Corporation respectfully requests administrative approval for an unorthodox location for the Straight Line Federal #1. We propose to perforate from 4717' - 4740' and acid frac the well. Attached is an OCD Form C-102 showing the existing well spacing unit along with a map showing the adjoining spacing units. The well is unorthodox to the east boundary of the NW/4SE/4. The well was originally drilled as a Morrow gas well, and has produced to depletion of that formation. We have also tested all of the deeper horizons, which had potential. This is the last remaining zone which had shows that warrant testing. This zone produces to the North but we believe it will be wet at our location. We need to have the unorthodox approval such that if it is productive, we could produce. The owner of the rights in the affected proration unit is a partner in this proposal. We have sent a copy of this entire application to the offset operator(s) and offset mineral owner(s).

If you have any questions regarding this request, please contact me. Thank you for your review of the request.


Sincerely,

William Miller
Land Department

RM/wm
Enclosures

Und. Cedar Lake - Clarieta - Yero

96831



marbob

energy corporation

June 6, 2007

Certified Mail – Return Receipt Requested

New Mexico Oil Conservation Division
1220 St. Francis Drive
Santa Fe, New Mexico 87504

Attention: Mr. Richard Ezeanyim

Re: Unorthodox Location
Administrative Approval Request
Straight Line Federal #1
Surface Location: 1650 FSL, 1100 FEL
Section 19 T-17S R-31E, NMPM
Eddy County, New Mexico

Dear Mr. Ezeanyim:

Marbob Energy Corporation respectfully requests administrative approval for an unorthodox location for the Straight Line Federal #1. We propose to perforate from 4717' – 4740' and acid frac the well. Attached is an OCD Form C-102 showing the existing well spacing unit along with a map showing the adjoining spacing units. The well is unorthodox to the east boundary of the NW/4SE/4. The well was originally drilled as a Morrow gas well, and has produced to depletion of that formation. We have also tested all of the deeper horizons, which had potential. This is the last remaining zone which had shows that warrant testing. This zone produces to the North but we believe it will be wet at our location. We need to have the unorthodox approval such that if it is productive, we could produce. The owner of the rights in the affected proration unit is a partner in this proposal. We have sent a copy of this entire application to the offset operator(s) and offset mineral owner(s).

If you have any questions regarding this request, please contact me. Thank you for your review of the request.

Sincerely,

William Miller
Land Department

RM/wm
Enclosures

1625 N. FRENCH DR., HOBBS, NM 86240

State of New Mexico

Energy, Minerals and Natural Resources Department

DISTRICT II

1301 W. GRAND AVENUE, ARTESIA, NM 88210

OIL CONSERVATION DIVISION

1220 SOUTH ST. FRANCIS DR.
Santa Fe, New Mexico 87505

Form C-102

Revised JUNE 10, 2003

Submit to Appropriate District Office

State Lease - 4 Copies

Fee Lease - 3 Copies

DISTRICT III

1000 Rio Brazos Rd., Aztec, NM 87410

DISTRICT IV

1220 S. ST. FRANCIS DR., SANTA FE, NM 87505

WELL LOCATION AND ACREAGE DEDICATION PLAT

☐ AMENDED REPORT

API Number	Pool Code	Pool Name
	74600	Cedar Lake Morrow, North
Property Code	Property Name	Well Number
	STRAIGHT LINE FEDERAL COM	2
OGRID No.	Operator Name	Elevation
14049	MARBOB ENERGY CORPORATION	3604'

Surface Location

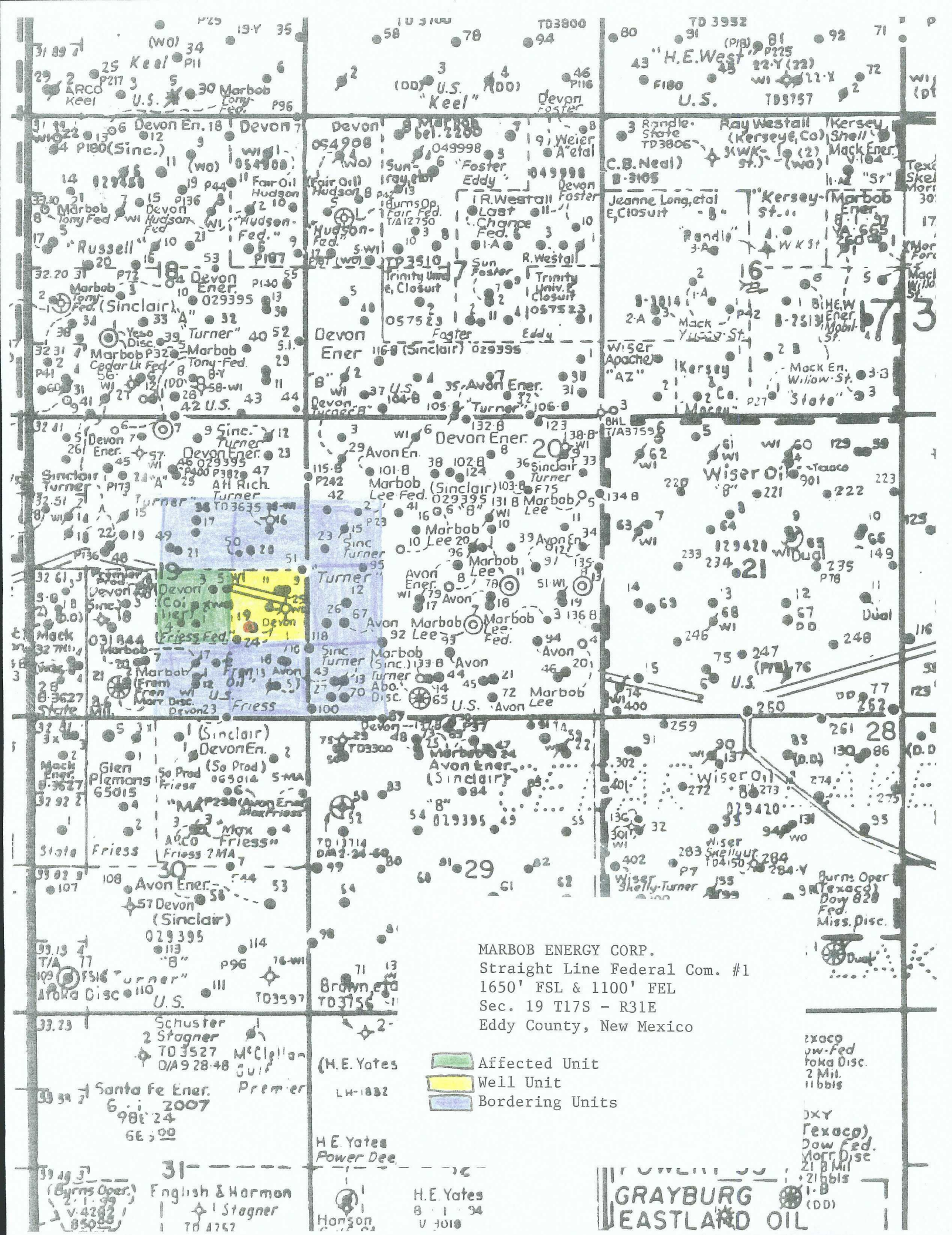
UL or lot No.	Section	Township	Range	Lot Idn	Feet from the	North/South line	Feet from the	East/West line	County
1	19	17-S	31-E		1650	SOUTH	1100	EAST	EDDY


Bottom Hole Location If Different From Surface

UL or lot No.	Section	Township	Range	Lot Idn	Feet from the	North/South line	Feet from the	East/West line	County
Dedicated Acres 320	Joint or Infill	Consolidation Code	Order No.						

NO ALLOWABLE WILL BE ASSIGNED TO THIS COMPLETION UNTIL ALL INTERESTS HAVE BEEN CONSOLIDATED
OR A NON-STANDARD UNIT HAS BEEN APPROVED BY THE DIVISION

LOT 1			
32.41 AC LOT 2			
32.51 AC LOT 3	<p>GEODETIC COORDINATES NAD 27 NME</p> <p>Y=661257.8 N X=632051.9 E</p> <p>LAT.=32°49'01.73" N LONG.=103°54'12.59" W</p>		<p>OPERATOR CERTIFICATION</p> <p>I hereby certify the the information contained herein is true and complete to the best of my knowledge and belief.</p> <p style="text-align: center;"><i>Melanie J. Parker</i> Signature</p> <p style="text-align: center;">Melanie J. Parker Printed Name</p> <p style="text-align: center;">Land Department Title</p> <p style="text-align: center;">March 14, 2005 Date</p>
32.61 AC LOT 4			
32.71 AC			
			<p>SURVEYOR CERTIFICATION</p> <p>I hereby certify that the well location shown on this plat was plotted from field notes of actual surveys made by me or under my supervision and that the same is true and correct to the best of my belief.</p> <p style="text-align: center;">JANUARY 13, 2005</p> <p>Date Surveyed LA</p> <p>Signature & Seal of Professional Surveyor</p> <p style="text-align: center;"><i>Gary E. Eidson</i> 1/13/05 05.11.0060</p> <p>Certificate No. GARY EIDSON 12641</p>





marbob
energy corporation

June 6, 2007

Certified Mail – Return Receipt Requested

Devon Energy Production Co. LP
20 N Broadway #1500
Oklahoma City, Oklahoma 73102

Re: Unorthodox Location
Administrative Approval Request
Straight Line Federal #1
Surface Location: 1650 FSL, 1100 FEL
Section 19 T-17S R-31E, NMPM
Eddy County, New Mexico

To Whom It May Concern:


Marbob Energy Corporation respectfully requests administrative approval for an unorthodox location for the Straight Line Federal #1. We propose to perforate from 4717' – 4740' and acid frac the well. Attached is an OCD Form C-102 showing the existing well spacing unit along with a map showing the adjoining spacing units. The well is unorthodox to the east boundary of the NW/4SE/4. The well was originally drilled as a Morrow gas well, and has produced to depletion of that formation. We have also tested all of the deeper horizons, which had potential. This is the last remaining zone which had shows that warrant testing. This zone produces to the North but we believe it will be wet at our location. We need to have the unorthodox approval such that if it is productive, we could produce. The owner of the rights in the affected proration unit is a partner in this proposal. We have sent a copy of this entire application to the offset operator(s) and offset mineral owner(s).

If you have any questions regarding this request, please contact me. Thank you for your review of the request.

Sincerely,

William Miller
Land Department

RM/wm
Enclosures



marbob
energy corporation

June 6, 2007

Certified Mail – Return Receipt Requested

BP America Production Co
P.O. Box 3092
Houston, TX 77253-3092

Re: Unorthodox Location
Administrative Approval Request
Straight Line Federal #1
Surface Location: 1650 FSL, 1100 FEL
Section 19 T-17S R-31E, NMPM
Eddy County, New Mexico

To Whom It May Concern:


Marbob Energy Corporation respectfully requests administrative approval for an unorthodox location for the Straight Line Federal #1. We propose to perforate from 4717' – 4740' and acid frac the well. Attached is an OCD Form C-102 showing the existing well spacing unit along with a map showing the adjoining spacing units. The well is unorthodox to the east boundary of the NW/4SE/4. The well was originally drilled as a Morrow gas well, and has produced to depletion of that formation. We have also tested all of the deeper horizons, which had potential. This is the last remaining zone which had shows that warrant testing. This zone produces to the North but we believe it will be wet at our location. We need to have the unorthodox approval such that if it is productive, we could produce. The owner of the rights in the affected proration unit is a partner in this proposal. We have sent a copy of this entire application to the offset operator(s) and offset mineral owner(s).

If you have any questions regarding this request, please contact me. Thank you for your review of the request.

Sincerely,

William Miller
Land Department

RM/wm
Enclosures



marbob
energy corporation

June 6, 2007

Certified Mail – Return Receipt Requested

Merit Energy Partners
13727 Noel Rd #500
Dallas, TX 75240

Re: Unorthodox Location
Administrative Approval Request
Straight Line Federal #1
Surface Location: 1650 FSL, 1100 FEL
Section 19 T-17S R-31E, NMPM
Eddy County, New Mexico

To Whom It May Concern:


Marbob Energy Corporation respectfully requests administrative approval for an unorthodox location for the Straight Line Federal #1. We propose to perforate from 4717' – 4740' and acid frac the well. Attached is an OCD Form C-102 showing the existing well spacing unit along with a map showing the adjoining spacing units. The well is unorthodox to the east boundary of the NW/4SE/4. The well was originally drilled as a Morrow gas well, and has produced to depletion of that formation. We have also tested all of the deeper horizons, which had potential. This is the last remaining zone which had shows that warrant testing. This zone produces to the North but we believe it will be wet at our location. We need to have the unorthodox approval such that if it is productive, we could produce. The owner of the rights in the affected proration unit is a partner in this proposal. We have sent a copy of this entire application to the offset operator(s) and offset mineral owner(s).

If you have any questions regarding this request, please contact me. Thank you for your review of the request.

Sincerely,

William Miller
Land Department

RM/wm
Enclosures



marbob
energy corporation

June 6, 2007

Certified Mail – Return Receipt Requested

Premier Oil and Gas, Inc.
P.O. Box 1246
Artesia, NM 88210

Re: Unorthodox Location
Administrative Approval Request
Straight Line Federal #1
Surface Location: 1650 FSL, 1100 FEL
Section 19 T-17S R-31E, NMPM
Eddy County, New Mexico

To Whom It May Concern:


Marbob Energy Corporation respectfully requests administrative approval for an unorthodox location for the Straight Line Federal #1. We propose to perforate from 4717' – 4740' and acid frac the well. Attached is an OCD Form C-102 showing the existing well spacing unit along with a map showing the adjoining spacing units. The well is unorthodox to the east boundary of the NW/4SE/4. The well was originally drilled as a Morrow gas well, and has produced to depletion of that formation. We have also tested all of the deeper horizons, which had potential. This is the last remaining zone which had shows that warrant testing. This zone produces to the North but we believe it will be wet at our location. We need to have the unorthodox approval such that if it is productive, we could produce. The owner of the rights in the affected proration unit is a partner in this proposal. We have sent a copy of this entire application to the offset operator(s) and offset mineral owner(s).

If you have any questions regarding this request, please contact me. Thank you for your review of the request.

Sincerely,

William Miller
Land Department

RM/wm
Enclosures



marbob
energy corporation

June 6, 2007

Certified Mail – Return Receipt Requested

Bureau Of Land Management
620 E. Greene St.
Carlsbad, NM 88220

Re: Unorthodox Location
Administrative Approval Request
Straight Line Federal #1
Surface Location: 1650 FSL, 1100 FEL
Section 19 T-17S R-31E, NMPM
Eddy County, New Mexico

To Whom It May Concern:

Marbob Energy Corporation respectfully requests administrative approval for an unorthodox location for the Straight Line Federal #1. We propose to perforate from 4717' – 4740' and acid frac the well. Attached is an OCD Form C-102 showing the existing well spacing unit along with a map showing the adjoining spacing units. The well is unorthodox to the east boundary of the NW/4SE/4. The well was originally drilled as a Morrow gas well, and has produced to depletion of that formation. We have also tested all of the deeper horizons, which had potential. This is the last remaining zone which had shows that warrant testing. This zone produces to the North but we believe it will be wet at our location. We need to have the unorthodox approval such that if it is productive, we could produce. The owner of the rights in the affected proration unit is a partner in this proposal. We have sent a copy of this entire application to the offset operator(s) and offset mineral owner(s).

If you have any questions regarding this request, please contact me. Thank you for your review of the request.

Sincerely,

William Miller
Land Department

RM/wm
Enclosures

TRANSACTION REPORT

P. 01

JUN-06-2007 WED 09:49 AM

FOR: MARBOB ENERGY CORP

15057462523

SEND

DATE	START	RECEIVER	TX TIME	PAGES	TYPE	NOTE	M#	DP
JUN-06	09:47 AM	12813667067	2'21"	9	FAX TX	OK	893	

TOTAL : 2M 21S PAGES: 9



marbob
energy corporation

June 6, 2007

Certified Mail - Return Receipt Requested

BP America Production Co
P.O. Box 3092
Houston, TX 77253-3092

Re: Unorthodox Location
Administrative Approval Request
Straight Line Federal #1
Surface Location: 1650 FSL, 1100 FEL
Section 19 T-17S R-31E, NMPM
Eddy County, New Mexico

To Whom It May Concern:

Marbob Energy Corporation respectfully requests administrative approval for an unorthodox location for the Straight Line Federal #1. We propose to perforate from 4717' - 4740' and acid frac the well. Attached is an OCD Form C-102 showing the existing well spacing unit along with a map showing the adjoining spacing units. The well is unorthodox to the east boundary of the NW/4SE/4. The well was originally drilled as a Morrow gas well, and has produced to depletion of that formation. We have also tested all of the deeper horizons, which had potential. This is the last remaining zone which had shows that warrant testing. This zone produces to the North but we believe it will be wet at our location. We need to have the unorthodox approval such that if it is productive, we could produce. The owner of the rights in the affected proration unit is a partner in this proposal. We have sent a copy of this entire application to the offset operator(s) and offset mineral owner(s).

If you have any questions regarding this request, please contact me. Thank you for your review of the request.

Sincerely,

William Miller
Land Department

RM/wm
Enclosures

TRANSACTION REPORT

P. 01

JUN-06-2007 WED 09:47 AM

FOR: MARBOB ENERGY CORP

15057462523

SEND

DATE	START	RECEIVER	TX TIME	PAGES	TYPE	NOTE	M#	DP
JUN-06	09:45 AM	19729601252	1' 32"	9	FAX TX	OK	892	

TOTAL : 1M 32S PAGES: 9



June 6, 2007

Certified Mail - Return Receipt Requested

Merit Energy Partners
13727 Noel Rd #500
Dallas, TX 75240

Re: Unorthodox Location
Administrative Approval Request
Straight Line Federal #1
Surface Location: 1650 FSL, 1100 FEL
Section 19 T-17S R-31E, NMPM
Eddy County, New Mexico

To Whom It May Concern:

Marbob Energy Corporation respectfully requests administrative approval for an unorthodox location for the Straight Line Federal #1. We propose to perforate from 4717' - 4740' and acid frac the well. Attached is an OCD Form C-102 showing the existing well spacing unit along with a map showing the adjoining spacing units. The well is unorthodox to the east boundary of the NW/4SE/4. The well was originally drilled as a Morrow gas well, and has produced to depletion of that formation. We have also tested all of the deeper horizons, which had potential. This is the last remaining zone which had shows that warrant testing. This zone produces to the North but we believe it will be wet at our location. We need to have the unorthodox approval such that if it is productive, we could produce. The owner of the rights in the affected proration unit is a partner in this proposal. We have sent a copy of this entire application to the offset operator(s) and offset mineral owner(s).

If you have any questions regarding this request, please contact me. Thank you for your review of the request.

Sincerely,


William Miller
Land Department

RM/wm
Enclosures

TRANSACTION REPORT

P. 01

JUN-06-2007 WED 09:52 AM

FOR: MARBOB ENERGY CORP

15057462523

SEND

DATE	START	RECEIVER	TX TIME	PAGES	TYPE	NOTE	M#	DP
JUN-06	09:50 AM	19723869524	2' 44"	9	FAX TX	OK	894	

TOTAL : 2M 44S PAGES: 9



marbob
energy corporation

June 6, 2007

Certified Mail - Return Receipt Requested

Premier Oil and Gas, Inc.
P.O. Box 1246
Artesia, NM 88210

Re: Unorthodox Location
Administrative Approval Request
Straight Line Federal #1
Surface Location: 1650 FSL, 1100 FEL
Section 19 T-17S R-31E, NMPPM
Eddy County, New Mexico

To Whom It May Concern:

Marbob Energy Corporation respectfully requests administrative approval for an unorthodox location for the Straight Line Federal #1. We propose to perforate from 4717' - 4740' and acid frac the well. Attached is an OCD Form C-102 showing the existing well spacing unit along with a map showing the adjoining spacing units. The well is unorthodox to the east boundary of the NW/4SE/4. The well was originally drilled as a Morrow gas well, and has produced to depletion of that formation. We have also tested all of the deeper horizons, which had potential. This is the last remaining zone which had shows that warrant testing. This zone produces to the North but we believe it will be wet at our location. We need to have the unorthodox approval such that if it is productive, we could produce. The owner of the rights in the affected proration unit is a partner in this proposal. We have sent a copy of this entire application to the offset operator(s) and offset mineral owner(s).

If you have any questions regarding this request, please contact me. Thank you for your review of the request.

Sincerely,

William Miller
Land Department

RM/wm
Enclosures

TRANSACTION REPORT

P. 01

JUN-06-2007 WED 09:56 AM

FOR: MARBOB ENERGY CORP

15057462523

SEND

DATE	START	RECEIVER	TX TIME	PAGES	TYPE	NOTE	M#	DP
JUN-06	09:53 AM	14055228113	2' 46"	9	FAX TX	OK	895	

TOTAL : 2M 46S PAGES: 9



marbob
energy corporation

June 6, 2007

Certified Mail - Return Receipt Requested

Devon Energy Production Co, LP
20 N Broadway #1500
Oklahoma City, Oklahoma 73102

Re: Unorthodox Location
Administrative Approval Request
Straight Line Federal #1
Surface Location: 1650 FSL, 1100 FEL
Section 19 T-17S R-31E, NMPM
Eddy County, New Mexico

To Whom It May Concern:

Marbob Energy Corporation respectfully requests administrative approval for an unorthodox location for the Straight Line Federal #1. We propose to perforate from 4717' - 4740' and acid frac the well. Attached is an OCD Form C-102 showing the existing well spacing unit along with a map showing the adjoining spacing units. The well is unorthodox to the east boundary of the NW/4SE/4. The well was originally drilled as a Morrow gas well, and has produced to depletion of that formation. We have also tested all of the deeper horizons, which had potential. This is the last remaining zone which had shows that warrant testing. This zone produces to the North but we believe it will be wet at our location. We need to have the unorthodox approval such that if it is productive, we could produce. The owner of the rights in the affected proration unit is a partner in this proposal. We have sent a copy of this entire application to the offset operator(s) and offset mineral owner(s).

If you have any questions regarding this request, please contact me. Thank you for your review of the request.

Sincerely,

William Miller
Land Department

RM/wm
Enclosures

TRANSACTION REPORT

P. 01

JUN-06-2007 WED 09:59 AM

FOR: MARBOB ENERGY CORP

15057462523

SEND

DATE	START	RECEIVER	TX TIME	PAGES	TYPE	NOTE	M#	DP
JUN-06	09:57 AM	15058859264	2' 43"	9	FAX TX	OK	896	

TOTAL : 2M 43S PAGES: 9



June 6, 2007

Certified Mail - Return Receipt Requested

Bureau Of Land Management
620 E. Greene St.
Carlsbad, NM 88220

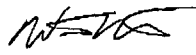
Re: Unorthodox Location
Administrative Approval Request
Straight Line Federal #1
Surface Location: 1650 FSL, 1100 FEL
Section 19 T-17S R-31E, NMPM
Eddy County, New Mexico

To Whom It May Concern:

Marbob Energy Corporation respectfully requests administrative approval for an unorthodox location for the Straight Line Federal #1. We propose to perforate from 4717' - 4740' and acid frac the well. Attached is an OCD Form C-102 showing the existing well spacing unit along with a map showing the adjoining spacing units. The well is unorthodox to the east boundary of the NW/4SE/4. The well was originally drilled as a Morrow gas well, and has produced to depletion of that formation. We have also tested all of the deeper horizons, which had potential. This is the last remaining zone which had shows that warrant testing. This zone produces to the North but we believe it will be wet at our location. We need to have the unorthodox approval such that if it is productive, we could produce. The owner of the rights in the affected proration unit is a partner in this proposal. We have sent a copy of this entire application to the offset operator(s) and offset mineral owner(s).

If you have any questions regarding this request, please contact me. Thank you for your review of the request.

Sincerely,


William Miller
Land Department

RM/wm
Enclosures