

Tenneco Oil Exploration and Production

A Tenneco Company

Western Rocky Mountain Division

P.O. Box 3249
Englewood, Colorado 80155
(303) 740-4800

Delivery Address:
6061 South Willow Drive
Englewood, Colorado




Certified Mail
Return Receipt Requested

August 10, 1982

New Mexico Oil Conservation Division
P.O. Box 2088
Santa Fe, NM 87501
Attn: Joe D. Ramey

NSL 1573
R1670
Rule 3
9-2-82



New Mexico Oil Conservation Division
1000 Rio Brazos Road
Aztec, NM 87401
Attn: Frank Chavez

Tenneco Day 1E
670' FSL 1300' FEL
Sec 7, T29N, R8W
San Juan County, New Mexico
Basin Dakota Pool

Gentlemen:

Attached in duplicate (to each office) are well location plats (C-102) with a sketch of the surrounding conditions and an ownership plat for the above referenced well.

Due to steep topography, a pipeline and an existing well, the referenced location could not be placed where it meets state spacing requirements. This is the only geologic and topographic site acceptable.

A copy of this application is being submitted to all offset operators by certified mail with a request that they furnish your Santa Fe office with a waiver of objection.

Pursuant to the authority of Rule 104-F we respectfully request your approval of an exemption to the standard well location requirements.

Yours very truly,

TENNECO OIL COMPANY

Ken Russell
Sr. Production Analyst

KR/wt
Enclosures

W A I V E R

_____ hereby waives objection to Tenneco Oil Company's application for unorthodox location for their Tenneco Day 1E proposed above.

BY: _____

DATE: _____

All distances must be from the outer boundaries of the Section.

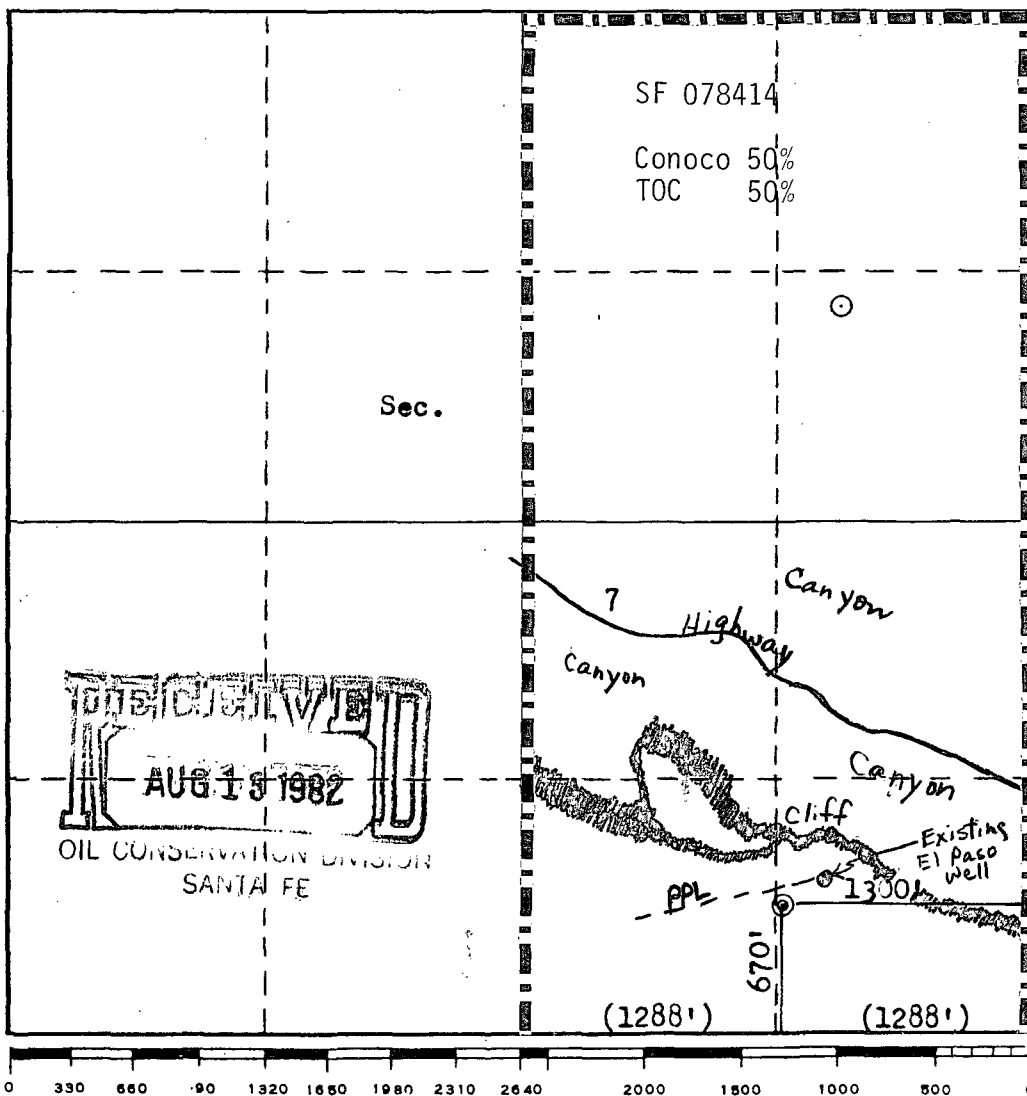
Operator TENNECO OIL COMPANY			Lease DAY		Well No. 1E
Unit Letter 0	Section 7	Township 29N	Range 8W	County San Juan	
Actual Footage Location of Well: 670 feet from the South line and 1300 feet from the East line					
Ground Level Elev. 6372	Producing Formation Dakota		Pool Basin Dakota		Dedicated Acreage: 320 Acres

1. Outline the acreage dedicated to the subject well by colored pencil or hachure marks on the plat below.
2. If more than one lease is dedicated to the well, outline each and identify the ownership thereof (both as to working interest and royalty).
3. If more than one lease of different ownership is dedicated to the well, have the interests of all owners been consolidated by communitization, unitization, force-pooling, etc?

☐ Yes ☐ No If answer is "yes," type of consolidation _____

If answer is "no," list the owners and tract descriptions which have actually been consolidated. (Use reverse side of this form if necessary.) _____

No allowable will be assigned to the well until all interests have been consolidated (by communitization, unitization, forced-pooling, or otherwise) or until a non-standard unit, eliminating such interests, has been approved by the Commission.



CERTIFICATION

I hereby certify that the information contained herein is true and complete to the best of my knowledge and belief.

Ken Russell

Name
Ken Russell
Position
Sr. Production Analyst
Company
Tenneco Oil Co.
Date
7/28/82

I hereby certify that the well location shown on this plat was plotted from field notes of actual surveys made by me or under my supervision, and that the same is true and correct to the best of my knowledge and belief.

Date Surveyed
7/21/82
Registered Professional Engineer and/or Land Surveyor
Fred B. Kerr Jr.
Fred B. Kerr Jr.
Certificate No.
3950



Offset Operators

Tenneco Day 1E
670' FSL 1300' FEL
Sec 7, T29N, R8W
San Juan County, New Mexico

Union Texas Petroleum Co.
1860 Lincoln St., Suite 1010
Denver, CO 80295
Attn: R. W. Pierce

El Paso Natural Gas Co.
P. O. Box 990
Farmington, New Mexico 87401
Attn: Carl E. Matthews

Tenneco Oil Exploration and Production

A Tenneco Company

Western Rocky Mountain Division

P.O. Box 3249
Englewood, Colorado 80155
(303) 740-4800

Delivery Address:
6061 South Willow Drive
Englewood, Colorado




nsL
1573

Certified Mail
Return Receipt Requested

August 10, 1982

New Mexico Oil Conservation Division
P.O. Box 2088
Santa Fe, NM 87501
Attn: Joe D. Ramey



New Mexico Oil Conservation Division
1000 Rio Brazos Road
Aztec, NM 87401
Attn: Frank Chavez

Tenneco Day 1E
670' FSL 1300' FEL
Sec 7, T29N, R8W
San Juan County, New Mexico

Gentlemen:

Attached in duplicate (to each office) are well location plats (C-102) with a sketch of the surrounding conditions and an ownership plat for the above referenced well.

Due to steep topography, a pipeline and an existing well, the referenced location could not be placed where it meets state spacing requirements. This is the only geologic and topographic site acceptable.

A copy of this application is being submitted to all offset operators by certified mail with a request that they furnish your Santa Fe office with a waiver of objection.

Pursuant to the authority of Rule 104-F we respectfully request your approval of an exemption to the standard well location requirements.

Yours very truly,

TENNECO OIL COMPANY

Ken Russell

Sr. Production Analyst

KR/wt
Enclosures

W A I V E R

El Paso Exploration Co hereby waives objection to Tenneco Oil Company's application for unorthodox location for their Tenneco Day 1E proposed above.

BY:

DATE: 8-18-82



STATE OF NEW MEXICO
ENERGY AND MINERALS DEPARTMENT

OIL CONSERVATION DIVISION
AZTEC DISTRICT OFFICE

NSL
1573

1000 RIO BRAZOS ROAD
AZTEC, NEW MEXICO 87410
(505) 334-6178

OIL CONSERVATION DIVISION
BOX 2088
SANTA FE, NEW MEXICO 87501

DATE Sept 1, 1982

RE: Proposed MC _____
Proposed DHC _____
Proposed NSL ✓ _____
Proposed SWD _____
Proposed WFX _____
Proposed PMX _____

Gentlemen:

I have examined the application dated Aug 13, 1982
for the Tenneco Oil Co. Day #1E P- 7-29N-8W
Operator Lease and Well No. Unit, S-T-R

and my recommendations are as follows:

Do Not Approve at 670'S 1300'E.
This was an alternate site. The original staked at 790'S and
1640'E is ok.

Yours truly,

Jeff A. Edmister

RECEIVED
SEP - 9 1982
OIL CONSERVATION
SANTA FE